

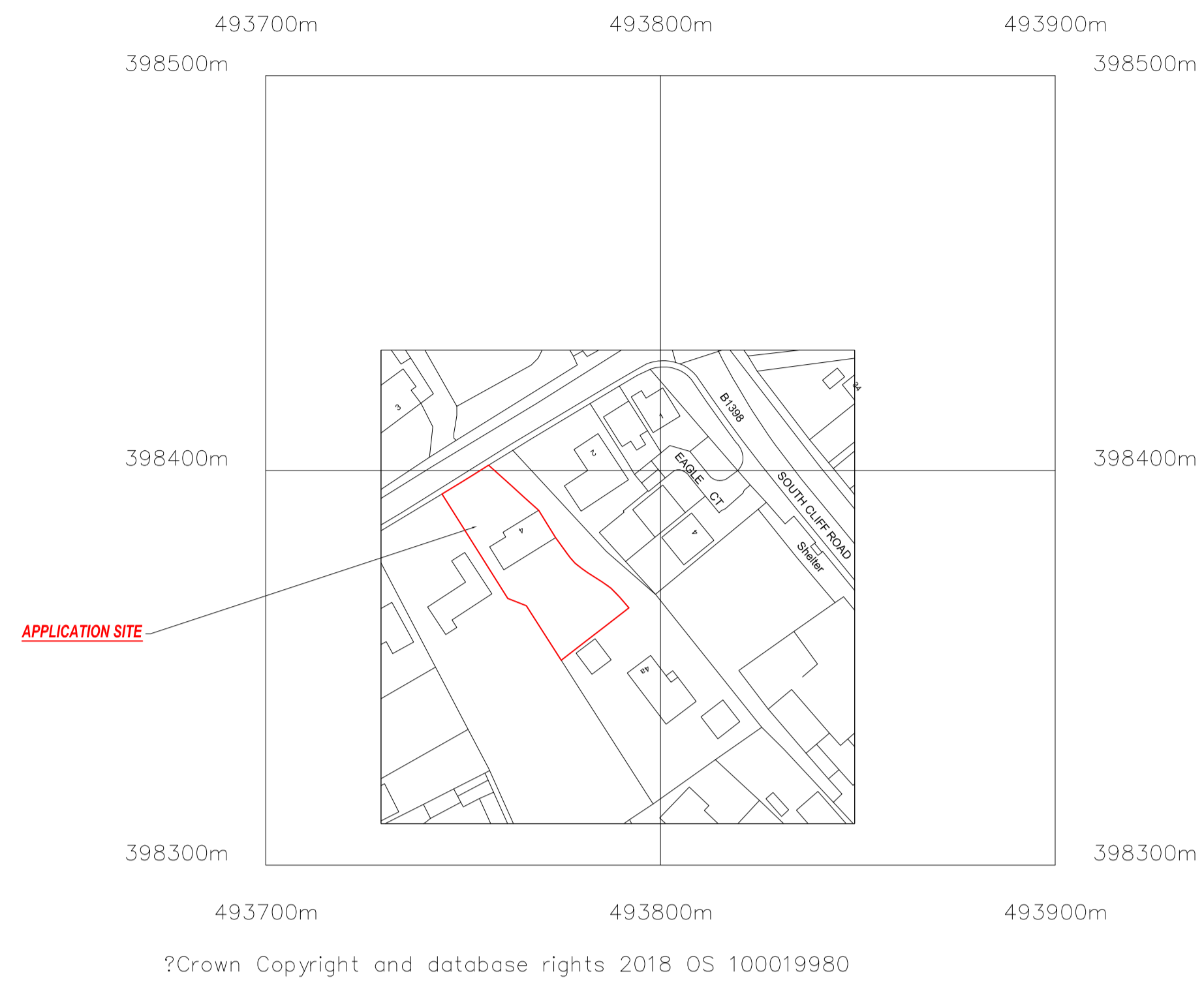
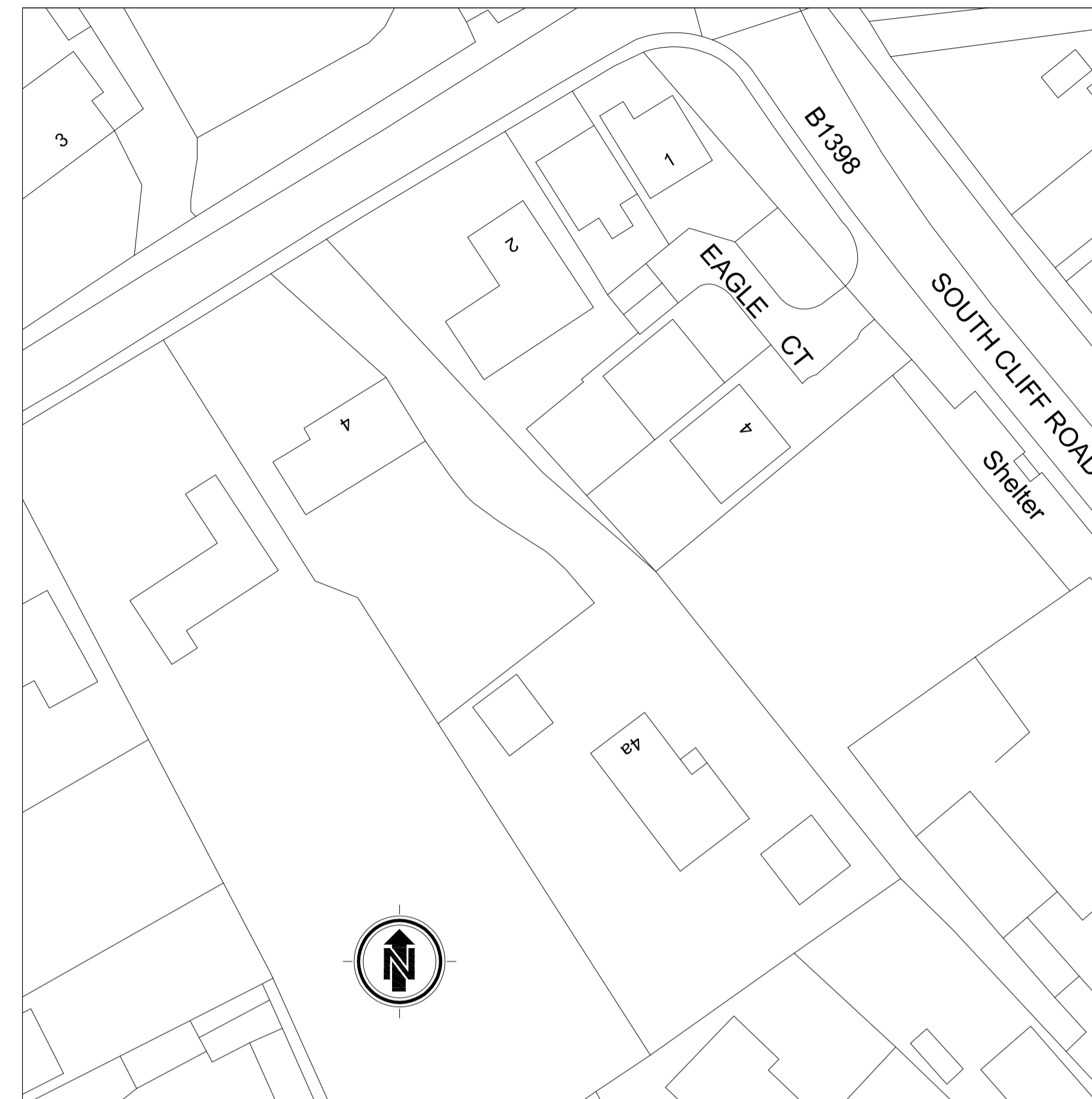
DO NOT SCALE

SPECIFICATION & CONSTRUCTION NOTES:

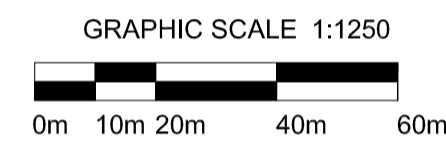
- GENERAL**
1. These notes are intended to augment drawings and specifications. Where conflict of requirements exists the order of precedence shall be as shown in the specifications. Otherwise the strictest provision shall govern.
 2. This drawing is to be read in conjunction with all other relevant Engineering and Architectural drawings.
 3. Drawings not to be scaled. All dimensions to be checked on site by the Contractor. Any discrepancies to be notified to the Building Designer and further instructions obtained before work is commenced.
 4. The structure is designed to be self-supporting and stable after the building is fully complete. It is the Contractor's sole responsibility to determine the erection procedure and sequence and ensure that the building and its components are safe during erection. This includes the addition of whatever temporary bracing, guys or tie-downs which may be necessary, such material remaining the property of the Contractor upon completion.
 5. This drawing represents a detailed dimensional measurement survey of the physical dimensions of the existing property. This drawing does not and is not intended to express any opinion on the physical, superficial or structural condition of the premises depicted.
 6. This drawing is to be read in conjunction with all other relevant drawings.

Block Plan - Existing

Scale 1:500



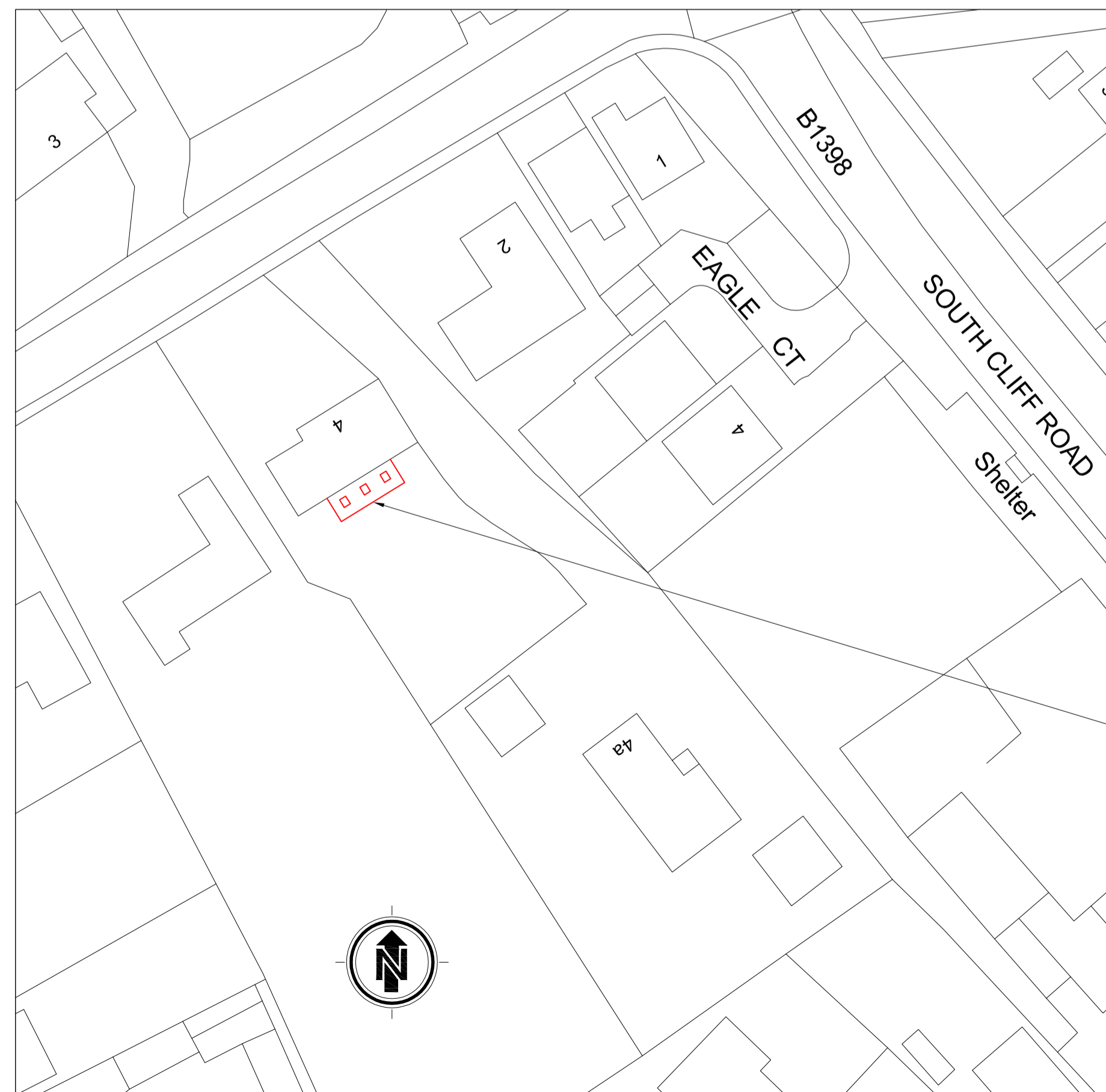
OS Map Site Location Plan
Scale 1:1250



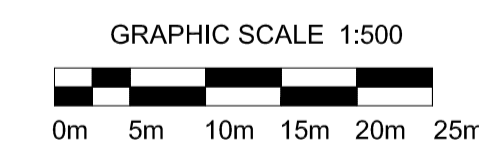
?Crown Copyright and database rights 2018 OS 100019980

Block Plan - Proposed

Scale 1:500



PROPOSED SINGLE STOREY
EXTENSION CONSTRUCTED
UNDER GPD RIGHTS



REV	DATE	BY	DESCRIPTION	CHK	APD
0	08.08.18	TAS	Initial Issue	TAS	TAS

INITIAL ISSUE

TAS Building Design
 FF2/2A School Court
 Wrawby Street
 Brigg North Lincolnshire
 DN20 8JW
 t: +44(0)1652 659467
 f: +44(0)1652 659467
 e: tasbuildingdesign@hotmail.co.uk

CLIENT: **MR D AITKEN**

PROJECT: **4 DUNSTAN HILL, KIRTON IN LINDSEY
DN21 4DU**

SITE LOCATION, EXISTING AND PROPOSED BLOCK PLANS

SCALE: AS SHOWN @ A1	CHECKED: TAS	APPROVED: TAS
CAD FILE: 13009/Drg/Arch	DESIGN/DRAWN: TAS/ts	DATE: AUG 2018

PROJECT No: 13009	DRAWING No: A0001	REV: -
--------------------------	--------------------------	---------------

ORIGINAL IF RED