



# Envirocheck<sup>®</sup> Report:

## Datasheet

### Order Details:

**Order Number:**

26279071\_1\_1

**Customer Reference:**

12111704

**National Grid Reference:**

489620, 411980

**Slice:**

A

**Site Area (Ha):**

9.25

**Search Buffer (m):**

1000

### Site Details:

Glebe Road

Scunthorpe

DN15 6AF

### Client Details:

Mr N Gunn

WSP Environmental

Three White Rose Office Park

Millshaw Park Lane

Leeds

LS11 0DL

Report Section	Page Number
Summary	-
Agency & Hydrological	1
Waste	11
Hazardous Substances	25
Geological	26
Industrial Land Use	29
Sensitive Land Use	42
Data Currency	43
Data Suppliers	47
Useful Contacts	48

#### Introduction

The Environment Act 1995 has made site sensitivity a key issue, as the legislation pays as much attention to the pathways by which contamination could spread, and to the vulnerable targets of contamination, as it does the potential sources of contamination. For this reason, Landmark's Site Sensitivity maps and Datasheet(s) place great emphasis on statutory data provided by the Environment Agency and the Scottish Environment Protection Agency; it also incorporates data from Natural England (and the Scottish and Welsh equivalents) and Local Authorities; and highlights hydrogeological features required by environmental and geotechnical consultants. It does not include any information concerning past uses of land. The datasheet is produced by querying the Landmark database to a distance defined by the client from a site boundary provided by the client.

In the attached datasheet the National Grid References (NGRs) are rounded to the nearest 10m in accordance with Landmark's agreements with a number of Data Suppliers.

#### Copyright Notice

© Landmark Information Group Limited 2008. The Copyright on the information and data and its format as contained in this Envirocheck® Report ("Report") is the property of Landmark Information Group Limited ("Landmark") and several other Data Providers, including (but not limited to) Ordnance Survey, British Geological Survey, the Environment Agency and Natural England, and must not be reproduced in whole or in part by photocopying or any other method. The Report is supplied under Landmark's Terms and Conditions accepted by the Customer. A copy of Landmark's Terms and Conditions can be found with the Index Map for this report. Additional copies of the Report may be obtained from Landmark, subject to Landmark's charges in force from time to time. The Copyright, design rights and any other intellectual rights shall remain the exclusive property of Landmark and /or other Data providers, whose Copyright material has been included in this Report.

#### Natural England Copyright Notice

Site of Special Scientific Interest, National Nature Reserve, Ramsar, Special Protection Area, Special Conservation Area, Marine Nature Reserve data (derived from Ordnance Survey 1:10000 raster) is provided by, and used with the permission of, Natural England who retain the copyright and Intellectual Property Rights for the data.

#### Ove Arup Copyright Notice

The Data provided in this report was obtained on Licence from Ove Arup & Partners Limited (for further information, contact [mining.review@arup.com](mailto:mining.review@arup.com)). No reproduction or further use of such Data is to be made without the prior written consent of Ove Arup & Partners Limited. The information and data supplied in the product are derived from publicly available records and other third party sources and neither Ove Arup & Partners nor Landmark warrant the accuracy or completeness of such information or data.

#### Peter Brett Associates Copyright Notice

The cavity data presented has been extracted from the PBA enhanced version of the original DEFRA national cavity databases. PBA/DEFRA retain the copyright & intellectual property rights in the data. Whilst all reasonable efforts are made to check that the information contained in the cavity databases is accurate we do not warrant that the data is complete or error free. The information is based upon our own researches and those collated from a number of external sources and is continually being augmented and updated by PBA. In no event shall PBA/DEFRA or Landmark be liable for any loss or damage including, without limitation, indirect or consequential loss or damage arising from the use of this data.

#### Radon Potential dataset Copyright Notice

Information supplied from a joint dataset compiled by The British Geological Survey and the Health Protection Agency.

#### Report Version v36.0

Data Type	Page Number	On Site	0 to 250m	251 to 500m	501 to 1000m (*up to 2000m)
<b>Agency &amp; Hydrological</b>					
Contaminated Land Register Entries and Notices					
Discharge Consents	pg 1				1
Enforcement and Prohibition Notices					
Integrated Pollution Controls	pg 1			2	5
Integrated Pollution Prevention And Control	pg 2				5
Local Authority Integrated Pollution Prevention And Control					
Local Authority Pollution Prevention and Controls	pg 3		8	5	12
Local Authority Pollution Prevention and Control Enforcements	pg 7		1		
Nearest Surface Water Feature	pg 7		Yes		
Pollution Incidents to Controlled Waters	pg 7		1	1	2
Prosecutions Relating to Authorised Processes	pg 7				1
Prosecutions Relating to Controlled Waters					
Registered Radioactive Substances					
River Quality					
River Quality Biology Sampling Points					
River Quality Chemistry Sampling Points					
Substantiated Pollution Incident Register	pg 8			1	3
Water Abstractions	pg 8				(*8)
Water Industry Act Referrals					
Groundwater Vulnerability	pg 10	Yes	n/a	n/a	n/a
Source Protection Zones					
Extreme Flooding from Rivers or Sea without Defences				n/a	n/a
Flooding from Rivers or Sea without Defences				n/a	n/a
Areas Benefiting from Flood Defences				n/a	n/a
Flood Water Storage Areas				n/a	n/a
Flood Defences				n/a	n/a
<b>Waste</b>					
BGS Recorded Landfill Sites	pg 11		1		
Historical Landfill Sites	pg 11	1	1		2
Integrated Pollution Control Registered Waste Sites					
Licensed Waste Management Facilities (Landfill Boundaries)	pg 12	1	2	1	1
Licensed Waste Management Facilities (Locations)	pg 12		5	4	4
Local Authority Recorded Landfill Sites					
Registered Landfill Sites	pg 16	1	3	1	2
Registered Waste Transfer Sites	pg 19		2	3	
Registered Waste Treatment or Disposal Sites	pg 21			5	3

Data Type	Page Number	On Site	0 to 250m	251 to 500m	501 to 1000m (*up to 2000m)
<b>Hazardous Substances</b>					
Control of Major Accident Hazards Sites (COMAH)	pg 25			1	1
Explosive Sites					
Notification of Installations Handling Hazardous Substances (NIHHS)	pg 25		1		1
Planning Hazardous Substance Consents	pg 25		1		2
Planning Hazardous Substance Enforcements					
<b>Geological</b>					
BGS Recorded Mineral Sites	pg 26			1	2
BGS 1:625,000 Solid Geology	pg 26	Yes	n/a	n/a	n/a
Brine Compensation Area			n/a	n/a	n/a
Coal Mining Affected Areas			n/a	n/a	n/a
Mining Instability			n/a	n/a	n/a
Natural and Mining Cavities					
Potential for Collapsible Ground Stability Hazards				n/a	n/a
Potential for Compressible Ground Stability Hazards	pg 26	Yes	Yes	n/a	n/a
Potential for Ground Dissolution Stability Hazards				n/a	n/a
Potential for Landslide Ground Stability Hazards	pg 27	Yes	Yes	n/a	n/a
Potential for Running Sand Ground Stability Hazards	pg 27	Yes	Yes	n/a	n/a
Potential for Shrinking or Swelling Clay Ground Stability Hazards				n/a	n/a
Radon Potential - Radon Affected Areas		Yes	n/a	n/a	n/a
Radon Potential - Radon Protection Measures		Yes	n/a	n/a	n/a
Shallow Mining Hazards				n/a	n/a
<b>Industrial Land Use</b>					
Contemporary Trade Directory Entries	pg 29	1	38	36	62
Fuel Station Entries	pg 40		4		1

Data Type	Page Number	On Site	0 to 250m	251 to 500m	501 to 1000m (*up to 2000m)
<b>Sensitive Land Use</b>					
Areas of Adopted Green Belt					
Areas of Unadopted Green Belt					
Areas of Outstanding Natural Beauty					
Environmentally Sensitive Areas					
Forest Parks					
Local Nature Reserves	pg 42				1
Marine Nature Reserves					
National Nature Reserves					
National Parks					
Nitrate Sensitive Areas					
Nitrate Vulnerable Zones					
Ramsar Sites					
Sites of Special Scientific Interest					
Special Areas of Conservation					
Special Protection Areas					

Map ID	Details	Quadrant Reference (Compass)	Estimated Distance From Site	Contact	NGR
1	<p><b>Discharge Consents</b></p> <p>Operator: Lysaght's Scunthorpe Works  Property Type: Not Given  Location: No 8 Security Post, Normanby Park Steel Works, SCUNTHORPE, Lincolnshire  Authority: Environment Agency, Midlands Region  Catchment Area: Not Given  Reference: 3/28/81/0413 /1  Permit Version: Not Supplied  Effective Date: Not Supplied  Issued Date: 16th September 1966  Revocation Date: Not Supplied  Discharge Type: Sewage Effluent  Discharge: Groundwater  Environment:  Receiving Water: Not Supplied  <b>Status: Not Supplied</b>  Positional Accuracy: Located by supplier to within 100m</p>	A17NE (NW)	794	1	489000 412800
2	<p><b>Integrated Pollution Controls</b></p> <p>Name: Edinburgh Oil And Gas Ltd  Location: Crosby Warren Well Site, Dawes Lane, SCUNTHORPE, North Lincs, DN15 0BA  Authority: Environment Agency, Midlands Region  Permit Reference: BD7804  Dated: 24th November 1998  Process Type: IPC minor (non-substantial) variation to previous variation  Description: 1.4 A (A) Petroleum processes within the Fuel &amp; Power Industry  <b>Status: Revoked - Now IPPC</b>  Positional Accuracy: Manually positioned to the address or location</p>	A8NW (S)	389	1	489400 411400
2	<p><b>Integrated Pollution Controls</b></p> <p>Name: Edinburgh Oil And Gas Ltd  Location: Crosby Warren Well Site, Dawes Lane, SCUNTHORPE, South Humberside, DN15 0BA  Authority: Environment Agency, Midlands Region  Permit Reference: AX2499  Dated: 25th March 1997  Process Type: IPC major (substantial) variation  Description: 1.4 A (A) Petroleum processes within the Fuel &amp; Power Industry  <b>Status: Authorisation superseded by a substantial or non substantial variationSuperseded</b>  Positional Accuracy: Manually positioned to the address or location</p>	A8NW (S)	392	1	489405 411395
3	<p><b>Integrated Pollution Controls</b></p> <p>Name: Koppers Uk Ltd  Location: Dawes Lane, SCUNTHORPE, South Humberside, DN15 6UR  Authority: Environment Agency, Midlands Region  Permit Reference: Br6660  Dated: 7th June 2002  Process Type: IPC minor (non-substantial) variation to previous variation  Description: 6.3 A (A) Tar And Bitumen Processes  <b>Status: Authorisation revokedRevoked</b>  Positional Accuracy: Automatically positioned to the address</p>	A9NW (SE)	579	1	490236 411550
3	<p><b>Integrated Pollution Controls</b></p> <p>Name: Koppers Uk Ltd  Location: Dawes Lane, SCUNTHORPE, South Humberside, DN15 6UR  Authority: Environment Agency, Anglian Region  Permit Reference: AU8296  Dated: 31st July 1996  Process Type: IPC application for process that was regulated by HMIP for air releases under previous legislation  Description: 6.3 A (A) Tar And Bitumen Processes  <b>Status: Authorisation superseded by a substantial or non substantial variationSuperseded</b>  Positional Accuracy: Automatically positioned to the address</p>	A9NW (SE)	581	1	490236 411545
3	<p><b>Integrated Pollution Controls</b></p> <p>Name: Koppers Uk Ltd  Location: Dawes Lane, SCUNTHORPE, North Lincs, DN15 6UR  Authority: Environment Agency, Midlands Region  Permit Reference: BC1215  Dated: 13th October 1998  Process Type: IPC minor (non-substantial) variation to previous variation  Description: 6.3 A (A) Tar And Bitumen Processes  <b>Status: Authorisation superseded by a substantial or non substantial variationSuperseded</b>  Positional Accuracy: Automatically positioned to the address</p>	A9NW (SE)	582	1	490241 411555

Map ID	Details	Quadrant Reference (Compass)	Estimated Distance From Site	Contact	NGR
3	<p><b>Integrated Pollution Controls</b></p> <p>Name: Koppers Uk Ltd            Location: Dawes Lane, SCUNTHORPE, North Lincs, DN15 6UR            Authority: Environment Agency, Midlands Region            Permit Reference: BE6358            Dated: 24th November 1998            Process Type: IPC minor (non-substantial) variation to previous variation            Description: 6.3 A (A) Tar And Bitumen Processes  <b>Status: Authorisation superseded by a substantial or non substantial variationSuperseded</b>            Positional Accuracy: Automatically positioned to the address</p>	A9NW (SE)	584	1	490241 411550
3	<p><b>Integrated Pollution Controls</b></p> <p>Name: Koppers Uk Ltd            Location: Dawes Lane, SCUNTHORPE, South Humberside, DN15 6UR            Authority: Environment Agency, Midlands Region            Permit Reference: BA0021            Dated: 28th October 1997            Process Type: IPC minor (non-substantial) variation to previous variation            Description: 6.3 A (A) Tar And Bitumen Processes  <b>Status: Authorisation superseded by a substantial or non substantial variationSuperseded</b>            Positional Accuracy: Automatically positioned to the address</p>	A9NW (SE)	584	1	490241 411550
4	<p><b>Integrated Pollution Prevention And Control</b></p> <p>Name: Multiserv Group Limited            Location: Scunthorpe Integrated Iron And Steel Works, Dawes Lane, SCUNTHORPE, North Lincs, DN16 1DW            Authority: Environment Agency, Midlands Region            Permit Reference: Hp3035lc            Original Permit Ref: B15288ic            Effective Date: 3rd May 2007  <b>Status: Effective</b>            Application Type: Variation            App. Sub Type: Standard            Positional Accuracy: Manually positioned to the road within the address or location            Activity Code: 3.5 B (B) (II)            Activity Description: Other Mineral Activities; Screening Etc Coal Etc (Unless Exempt Location)            Primary Activity: N            Activity Code: 3.5 B (A)            Activity Description: Other Mineral Activities; Any Processing With Release Of Particulates Into Air (Unless A(1) Or A(2)), (Except Stone Ecutting)            Primary Activity: N            Activity Code: 3.5 B (B) (I)            Activity Description: Other Mineral Activities; Crushing Etc Of Coal Etc (Unless Exempt Location)            Primary Activity: Y</p>	A9NW (SE)	554	1	490191 411519
5	<p><b>Integrated Pollution Prevention And Control</b></p> <p>Name: Koppers Uk Limited            Location: Koppers Uk Scunthorpe, Dawes Lane, Scunthorpe, North Lincs, DN15 6UR            Authority: Environment Agency, Midlands Region            Permit Reference: Bv1356iq            Original Permit Ref: Bv1356iq            Effective Date: 2nd March 2005  <b>Status: Effective</b>            Application Type: Application            App. Sub Type: New            Positional Accuracy: Automatically positioned to the address            Activity Code: 6.3 A(1) (A) (I)            Activity Description: Tar And Bitumen; Distilling Greater Than 5 T/A In Connection With Manufacture            Primary Activity: Y</p>	A9NW (SE)	579	1	490236 411550
5	<p><b>Integrated Pollution Prevention And Control</b></p> <p>Name: Sita Uk Limited            Location: New Crosby Landfill, Crosby Warren, Off Dawes Lane, Scunthorpe, North Lincs, DN16 6UR            Authority: Environment Agency, Midlands Region            Permit Reference: Bu9947ia            Original Permit Ref: Bu9947ia            Effective Date: 10th August 2004  <b>Status: Superseded By Variation</b>            Application Type: Application            App. Sub Type: New            Positional Accuracy: Manually positioned to the road within the address or location            Activity Code: 5.2 A(1) (A)            Activity Description: Waste Landfilling; Greater Than 10 T/D With Capacity Greater Than 25,000T Excluding Inert Waste            Primary Activity: Y</p>	A9NW (SE)	597	1	490243 411525

Map ID	Details	Quadrant Reference (Compass)	Estimated Distance From Site	Contact	NGR
6	<p><b>Integrated Pollution Prevention And Control</b></p> <p>Name: Corus Uk Limited            Location: Crosby South Landfill, Dawes Lane, SCUNTHORPE, North Lincs, DN16 1DW            Authority: Environment Agency, Anglian Region            Permit Reference: Qp3634sn            Original Permit Ref: Qp3634sn            Effective Date: Not Supplied  <b>Status: Valid</b>            Application Type: Application            App. Sub Type: New            Positional Accuracy: Manually positioned to the road within the address or location            Activity Code: 5.2 A(1) (A)            Activity Description: Waste Landfilling; Greater Than 10 T/D With Capacity Greater Than 25,000T Excluding Inert Waste            Primary Activity: Y</p>	A9NE (SE)	716	1	490394 411537
7	<p><b>Integrated Pollution Prevention And Control</b></p> <p>Name: Corus Uk Limited            Location: Crosby South Landfill, Dawes Lane, Scunthorpe, DN16 1DW            Authority: Environment Agency, Midlands Region            Permit Reference: QP3634SN            Original Permit Ref: Qp3634sn            Effective Date: Not Supplied  <b>Status: Application refused</b>            Application Type: Application            App. Sub Type: New            Positional Accuracy: Manually positioned to the road within the address or location            Activity Code: 5.2 A(1) (A)            Activity Description: Waste Landfilling; Greater Than 10 T/D With Capacity Greater Than 25,000T Excluding Inert Waste            Primary Activity: Y</p>	A9NE (SE)	868	1	490583 411555
8	<p><b>Local Authority Pollution Prevention and Controls</b></p> <p>Name: Am Fletcher            Location: Glebe Road, Scunthorpe, DN15 6AF            Authority: North Lincolnshire Council, Environmental Protection Team            Permit Reference: 49/6.34/02            Dated: 23rd September 1992            Process Type: Local Authority Air Pollution Control            Description: PG6/34 Respraying of road vehicles  <b>Status: Authorised</b>            Positional Accuracy: Manually positioned to the road within the address or location</p>	A13SE (S)	21	2	489662 411772
8	<p><b>Local Authority Pollution Prevention and Controls</b></p> <p>Name: Glebe Road Filling Station            Location: Glebe Road, Scunthorpe, DN15 6AF            Authority: North Lincolnshire Council, Environmental Protection Team            Permit Reference: 1.4/07/10/98            Dated: 23rd February 1998            Process Type: Local Authority Air Pollution Control            Description: PG1/14 Petrol filling station  <b>Status: Authorisation revokedRevoked</b>            Positional Accuracy: Automatically positioned to the address</p>	A13SE (S)	39	2	489638 411745
9	<p><b>Local Authority Pollution Prevention and Controls</b></p> <p>Name: Conoco Ltd            Location: Normanby Road, Scunthorpe, South Humberside, DN15 6AJ            Authority: North Lincolnshire Council, Environmental Protection Team            Permit Reference: P94/1.14/06            Dated: 23rd February 1998            Process Type: Local Authority Pollution Prevention and Control            Description: PG1/14 Petrol filling station  <b>Status: Permitted</b>            Positional Accuracy: Automatically positioned to the address</p>	A13SW (SW)	64	2	489457 411807
10	<p><b>Local Authority Pollution Prevention and Controls</b></p> <p>Name: Lafarge Aggregates Ltd            Location: Scunthorpe Readymix Concrete Plant, Warren Road, Scunthorpe, DN15            Authority: North Lincolnshire Council, Environmental Protection Team            Permit Reference: P233/3.1/05            Dated: 17th June 2004            Process Type: Local Authority Pollution Prevention and Control            Description: PG3/1 Blending, packing, loading and use of bulk cement  <b>Status: Permitted</b>            Positional Accuracy: Located by supplier to within 10m</p>	A13NE (NE)	119	2	489781 412208

Map ID	Details	Quadrant Reference (Compass)	Estimated Distance From Site	Contact	NGR
11	<p><b>Local Authority Pollution Prevention and Controls</b></p> <p>Name: Esso Winterton Road Service Station            Location: Winterton Road, Scunthorpe, DN15 6AH            Authority: North Lincolnshire Council, Environmental Protection Team            Permit Reference: 98            Dated: 27th November 1998            Process Type: Local Authority Air Pollution Control            Description: PG1/14 Petrol filling station  <b>Status: Authorisation revokedRevoked</b>            Positional Accuracy: Automatically positioned to the address</p>	A13SE (SE)	163	2	489909 411812
11	<p><b>Local Authority Pollution Prevention and Controls</b></p> <p>Name: Stoneacre Motor Group            Location: Winterton Road, Scunthorpe, North Lincolnshire, Dn15 6ah            Authority: North Lincolnshire Council, Environmental Protection Team            Permit Reference: P49/6.34/06            Dated: 23rd September 1992            Process Type: Local Authority Pollution Prevention and Control            Description: PG6/34 Respraying of road vehicles  <b>Status: Permitted</b>            Positional Accuracy: Located by supplier to within 10m</p>	A13SE (SE)	182	2	489929 411806
12	<p><b>Local Authority Pollution Prevention and Controls</b></p> <p>Name: Thompson Metals Ltd            Location: Winterton Road, SCUNTHORPE, South Humberside, DN15 0DH            Authority: North Lincolnshire Council, Environmental Protection Team            Permit Reference: P35/3.5/04            Dated: 17th March 1999            Process Type: Local Authority Pollution Prevention and Control            Description: PG3/8 Quarry processes including roadstone plants and the size reduction of bricks, tiles and concrete  <b>Status: Permitted</b>            Positional Accuracy: Located by supplier to within 10m</p>	A14NW (E)	174	2	490022 412038
13	<p><b>Local Authority Pollution Prevention and Controls</b></p> <p>Name: Howarth (Timber Importers) Ltd            Location: Warren Road, SCUNTHORPE, South Humberside, DN15 6XH            Authority: North Lincolnshire Council, Environmental Protection Team            Permit Reference: 6.7/09/04/99            Dated: 3rd August 1995            Process Type: Local Authority Air Pollution Control            Description: PG2/2 Manufacture of timber and wood-based products  <b>Status: Authorisation revokedRevoked</b>            Positional Accuracy: Automatically positioned to the address</p>	A14NW (E)	247	2	490076 412151
13	<p><b>Local Authority Pollution Prevention and Controls</b></p> <p>Name: Nimmo Body Repairs            Location: Wintec House, Winterton Road, Scunthorpe, North Lincolnshire, Dn15 0ab            Authority: North Lincolnshire Council, Environmental Protection Team            Permit Reference: P213/6.34/03            Dated: 7th February 2003            Process Type: Local Authority Pollution Prevention and Control            Description: Part B - General Coating Process (No Specific Reference)  <b>Status: Permitted</b>            Positional Accuracy: Located by supplier to within 10m</p>	A14NW (E)	277	2	490105 412159
14	<p><b>Local Authority Pollution Prevention and Controls</b></p> <p>Name: Stoneledge            Location: Bessamar Way, Scunthorpe, DN15 8            Authority: North Lincolnshire Council, Environmental Protection Team            Permit Reference: P210/3/16/04            Dated: 8th October 2002            Process Type: Local Authority Pollution Prevention and Control            Description: PG3/16 Mobile screening and crushing processes  <b>Status: Permitted</b>            Positional Accuracy: Located by supplier to within 10m</p>	A18SE (N)	348	2	489713 412489
15	<p><b>Local Authority Pollution Prevention and Controls</b></p> <p>Name: Pioneer Concrete (UK) Ltd            Location: Scunthorpe Plant, Glebe Put Industrial Est, WARREN ROAD, Scunthorpe, DN15 6XH            Authority: North Lincolnshire Council, Environmental Protection Team            Permit Reference: 15/02/211292            Dated: 18th March 1992            Process Type: Local Authority Air Pollution Control            Description: PG3/1 Blending, packing, loading and use of bulk cement  <b>Status: Authorisation revokedRevoked</b>            Positional Accuracy: Manually positioned to the road within the address or location</p>	A14NW (E)	396	2	490220 412192

Map ID	Details	Quadrant Reference (Compass)	Estimated Distance From Site	Contact	NGR
16	<p><b>Local Authority Pollution Prevention and Controls</b></p> <p>Name: Kass Joinery Ltd            Location: Winterton Road, SCUNTHORPE, South Humberside, DN15 0BA            Authority: North Lincolnshire Council, Environmental Protection Team            Permit Reference: Not Given            Dated: Not Supplied            Process Type: Local Authority Air Pollution Control            Description: PG6/2 Manufacture of timber and wood-based products  <b>Status: Authorisation revokedRevoked</b>            Positional Accuracy: Manually positioned to the road within the address or location</p>	A19SW (NE)	423	2	490181 412314
17	<p><b>Local Authority Pollution Prevention and Controls</b></p> <p>Name: John Beacock Motors            Location: 10A Ferry Road, SCUNTHORPE, South Humberside, DN15 8QB            Authority: North Lincolnshire Council, Environmental Protection Team            Permit Reference: 69            Dated: 6th December 1991            Process Type: Local Authority Air Pollution Control            Description: PG1/1Waste oil burners, less than 0.4MW net rated thermal input  <b>Status: Site Closed</b>            Positional Accuracy: Automatically positioned to the address</p>	A12NE (W)	436	2	488966 412123
18	<p><b>Local Authority Pollution Prevention and Controls</b></p> <p>Name: Richard Earl Motors            Location: Digby Street, Scunthorpe            Authority: North Lincolnshire Council, Environmental Protection Team            Permit Reference: Not Given            Dated: Not Supplied            Process Type: Local Authority Air Pollution Control            Description: PG1/1Waste oil burners, less than 0.4MW net rated thermal input  <b>Status: Authorisation revokedRevoked</b>            Positional Accuracy: Manually positioned to the road within the address or location</p>	A12SW (W)	520	2	488926 411886
19	<p><b>Local Authority Pollution Prevention and Controls</b></p> <p>Name: Bitmac Ltd            Location: Dawes Lane, SCUNTHORPE, South Humberside, DN15 6UR            Authority: North Lincolnshire Council, Environmental Protection Team            Permit Reference: Ag4572            Dated: 15th September 1992            Process Type: Application under SI 318, 1989 The Control of Industrial Air Pollution (Registration of Works) Regulations 1989            Description: Processes registered under S. 9 of the Alkali Act 1906 and S. 5 of the Health &amp; Safety at Work Act 1974  <b>Status: Authorisation revokedRevoked</b>            Positional Accuracy: Automatically positioned to the address</p>	A9NW (SE)	579	2	490236 411550
19	<p><b>Local Authority Pollution Prevention and Controls</b></p> <p>Name: Russel Ductile Castings Ltd            Location: Dawes Lane, SCUNTHORPE, South Humberside, DN15 6UW            Authority: North Lincolnshire Council, Environmental Protection Team            Permit Reference: 1            Dated: 25th March 1992            Process Type: Local Authority Air Pollution Control            Description: PG2/4 Iron, steel and non-ferrous metal foundry processes  <b>Status: Authorised</b>            Positional Accuracy: Located by supplier to within 10m</p>	A9NW (SE)	579	2	490236 411551
20	<p><b>Local Authority Pollution Prevention and Controls</b></p> <p>Name: Go Car Ltd            Location: Mannaberg Way, Bessemer Way, Scunthorpe, DN15 8XF            Authority: North Lincolnshire Council, Environmental Protection Team            Permit Reference: P232/6.34/06            Dated: 23rd June 2004            Process Type: Local Authority Pollution Prevention and Control            Description: PG6/34 Respraying of road vehicles  <b>Status: Permitted</b>            Positional Accuracy: Located by supplier to within 10m</p>	A18NE (N)	648	2	489778 412782
21	<p><b>Local Authority Pollution Prevention and Controls</b></p> <p>Name: Woodside (Precast) Concrete Ltd            Location: Dawes Lane, Santon, APPLEBY, Scunthorpe, DN15 6UW            Authority: North Lincolnshire Council, Environmental Protection Team            Permit Reference: P5/3.1/05            Dated: 29th November 1991            Process Type: Local Authority Pollution Prevention and Control            Description: PG3/1Blending, packing, loading and use of bulk cement  <b>Status: Permitted</b>            Positional Accuracy: Located by supplier to within 10m</p>	A9NE (SE)	753	2	490440 411542

Map ID	Details	Quadrant Reference (Compass)	Estimated Distance From Site	Contact	NGR
22	<p><b>Local Authority Pollution Prevention and Controls</b></p> <p>Name: Skymark Performance Films Ltd            Location: Mannaberg Way, SCUNTHORPE, South Humberside, DN15 8XF            Authority: North Lincolnshire Council, Environmental Protection Team            Permit Reference: 180/6/17/03            Dated: 26th March 2002            Process Type: Local Authority Pollution Prevention and Control            Description: PG6/17 Printing of flexible packaging  <b>Status: Permitted</b>            Positional Accuracy: Automatically positioned to the address</p>	A19NW (NE)	760	2	490091 412773
23	<p><b>Local Authority Pollution Prevention and Controls</b></p> <p>Name: Hornby &amp; Goodwyn            Location: Dawes Lane, Scunthorpe            Authority: North Lincolnshire Council, Environmental Protection Team            Permit Reference: Not Given            Dated: Not Supplied            Process Type: Local Authority Air Pollution Control            Description: PG2/4 Iron, steel and non-ferrous metal foundry processes  <b>Status: Authorisation revokedRevoked</b>            Positional Accuracy: Manually positioned to the road within the address or location</p>	A9NE (SE)	819	2	490524 411550
24	<p><b>Local Authority Pollution Prevention and Controls</b></p> <p>Name: Tesco Stores Ltd            Location: Doncaster Road, Scunthorpe, North Lincolnshire, DN15            Authority: North Lincolnshire Council, Environmental Protection Team            Permit Reference: P216/1.14/03            Dated: 25th March 2002            Process Type: Local Authority Pollution Prevention and Control            Description: PG1/14 Petrol filling station  <b>Status: Permitted</b>            Positional Accuracy: Manually positioned to the address or location</p>	A7NW (SW)	838	2	488841 411315
24	<p><b>Local Authority Pollution Prevention and Controls</b></p> <p>Name: Totalfina            Location: Service Station, Doncaster Road, Scunthorpe, South Humberside, DN15 7RQ            Authority: North Lincolnshire Council, Environmental Protection Team            Permit Reference: P88/1.14/06            Dated: 18th December 1998            Process Type: Local Authority Pollution Prevention and Control            Description: PG1/14 Petrol filling station  <b>Status: Permitted</b>            Positional Accuracy: Manually positioned to the address or location</p>	A7NW (SW)	848	2	488831 411312
25	<p><b>Local Authority Pollution Prevention and Controls</b></p> <p>Name: Enob Treatments Ltd            Location: Redbourne Treatment Works, Dawes Lane, Scunthorpe, DN15 6UW            Authority: North Lincolnshire Council, Environmental Protection Team            Permit Reference: 41            Dated: 15th March 1996            Process Type: Local Authority Air Pollution Control            Description: PG6/23 Coating of metal and plastic  <b>Status: Authorised</b>            Positional Accuracy: Manually positioned to the road within the address or location</p>	A9NE (SE)	864	2	490578 411553
26	<p><b>Local Authority Pollution Prevention and Controls</b></p> <p>Name: Just Car Clinic            Location: Normanby Road, Scunthorpe, DN15 8QS            Authority: North Lincolnshire Council, Environmental Protection Team            Permit Reference: P56/6.34b/07            Dated: 19th October 1999            Process Type: Local Authority Pollution Prevention and Control            Description: PG1/14 Petrol filling station  <b>Status: Permitted</b>            Positional Accuracy: Located by supplier to within 10m</p>	A22SE (N)	893	2	489230 412992
27	<p><b>Local Authority Pollution Prevention and Controls</b></p> <p>Name: Hartwell Ford            Location: Station Road, SCUNTHORPE, South Humberside, DN15 6PY            Authority: North Lincolnshire Council, Environmental Protection Team            Permit Reference: P57/6.34b/06            Dated: 15th September 1992            Process Type: Local Authority Pollution Prevention and Control            Description: PG6/34 Respraying of road vehicles  <b>Status: Permitted</b>            Positional Accuracy: Automatically positioned to the address</p>	A3NW (S)	971	2	489366 410806

Map ID	Details	Quadrant Reference (Compass)	Estimated Distance From Site	Contact	NGR
28	<p><b>Local Authority Pollution Prevention and Control Enforcements</b></p> <p>Location: Winterton Road, Scunthorpe, Dn15 0ba            Type: Air Pollution Control Enforcement Notice            Reference: P35/3.5/04            Date Issued: Not Supplied            Enforcement Date: Not Supplied            Details: Not Supplied            Positional Accuracy: Located by supplier to within 10m</p>	A14NW (E)	163	2	490012 412052
	<p><b>Nearest Surface Water Feature</b></p>	A14NW (E)	207	-	490048 411992
29	<p><b>Pollution Incidents to Controlled Waters</b></p> <p>Property Type: Road (Road Traffic Accident)            Location: Bottom Digby Street, SCUNTHORPE            Authority: Environment Agency, Midlands Region            Pollutant: Oils - Diesel (Including Agricultural)            Note: No Adverse Effects; 20 Gallons Diesel To Drains            Incident Date: 14th January 1997            Incident Reference: 2801838            Catchment Area: Trent Catchment : Bottesford Beck            Receiving Water: Not Given            Cause of Incident: Accidental Spillage/Leakage            Incident Severity: Category 3 - Minor Incident            Positional Accuracy: Located by supplier to within 100m</p>	A13NW (NW)	132	1	489300 412200
30	<p><b>Pollution Incidents to Controlled Waters</b></p> <p>Property Type: Road (Road Traffic Accident)            Location: John's Hi-Fi, High Street, SCUNTHORPE            Authority: Environment Agency, Midlands Region            Pollutant: Chemicals - Paints / Dyes            Note: Other Adverse Effects; Paint To Road Gulley Opposite Shop            Incident Date: 11th September 1996            Incident Reference: 2801299            Catchment Area: Trent Catchment : Bottesford Beck            Receiving Water: Not Given            Cause of Incident: Accidental Spillage/Leakage            Incident Severity: Category 3 - Minor Incident            Positional Accuracy: Located by supplier to within 100m</p>	A8NW (SW)	455	1	489350 411350
31	<p><b>Pollution Incidents to Controlled Waters</b></p> <p>Property Type: Food industry            Location: 121 Buckingham Street, SCUNTHORPE            Authority: Environment Agency, Midlands Region            Pollutant: Oils - Waste Oil            Note: Other Adverse Effects; Oil To Drain            Incident Date: 31st October 1995            Incident Reference: 1800459            Catchment Area: Trent Catchment : Bottesford Beck            Receiving Water: Not Given            Cause of Incident: Deliberate Disposal To Drain            Incident Severity: Category 3 - Minor Incident            Positional Accuracy: Located by supplier to within 100m</p>	A12NW (W)	502	1	488900 412100
31	<p><b>Pollution Incidents to Controlled Waters</b></p> <p>Property Type: Food industry            Location: 121 Buckingham Street, SCUNTHORPE            Authority: Environment Agency, Midlands Region            Pollutant: Oils - Waste Oil            Note: Other Adverse Effects            Incident Date: 31st October 1995            Incident Reference: Not Supplied            Catchment Area: Trent Catchment : Bottesford Beck            Receiving Water: Not Given            Cause of Incident: Deliberate Disposal To Drain            Incident Severity: Category 3 - Minor Incident            Positional Accuracy: Located by supplier to within 100m</p>	A12NW (W)	502	1	488900 412095
32	<p><b>Prosecutions Relating to Authorised Processes</b></p> <p>Location: Santon Business Park, Dawes Lane, Scunthorpe            Prosecution Text: Depositing, keeping and treating waste on land without a WML - 8 Month custodial sentence served            Prosecution Act: Epa90 S33            Hearing Date: 12th June 2006            Verdict: Guilty            Fine: 0            Costs: 0            Positional Accuracy: Manually positioned to the road within the address or location</p>	A9NE (SE)	736	1	490421 411542

Map ID	Details	Quadrant Reference (Compass)	Estimated Distance From Site	Contact	NGR
33	<b>Substantiated Pollution Incident Register</b> Authority: Environment Agency - Anglian Region, Northern Area Incident Date: 14th December 2001 Incident Reference: 48231 Water Impact: Category 4 - No Impact Air Impact: Category 2 - Significant Incident Land Impact: Category 4 - No Impact Positional Accuracy: Located by supplier to within 10m Pollutant: Atmospheric Pollutants And Effects: Chemical Odour	A9NW (SE)	460	1	489980 411420
34	<b>Substantiated Pollution Incident Register</b> Authority: Environment Agency - Anglian Region, Northern Area Incident Date: 23rd December 2005 Incident Reference: 367577 Water Impact: Category 3 - Minor Incident Air Impact: Category 2 - Significant Incident Land Impact: Category 3 - Minor Incident Positional Accuracy: Located by supplier to within 10m Pollutant: Atmospheric Pollutants And Effects: Smoke	A14SE (E)	610	1	490418 411829
34	<b>Substantiated Pollution Incident Register</b> Authority: Environment Agency - Anglian Region, Northern Area Incident Date: 29th December 2005 Incident Reference: 368124 Water Impact: Category 4 - No Impact Air Impact: Category 2 - Significant Incident Land Impact: Category 3 - Minor Incident Positional Accuracy: Located by supplier to within 10m Pollutant: Atmospheric Pollutants And Effects: Smoke	A14SE (E)	612	1	490418 411824
35	<b>Substantiated Pollution Incident Register</b> Authority: Environment Agency - Anglian Region, Northern Area Incident Date: 27th July 2005 Incident Reference: 333403 Water Impact: Category 4 - No Impact Air Impact: Category 4 - No Impact Land Impact: Category 2 - Significant Incident Positional Accuracy: Located by supplier to within 10m Pollutant: Specific Waste Materials: Tyres	A15SW (E)	981	1	490754 411665
	<b>Water Abstractions</b> Operator: Bradken Uk Limited Licence Number: 03/28/81/0001 Permit Version: 101 Location: Epok Works,Scunthorpe - Disused Ironstone Workings (2) Authority: Environment Agency, Midlands Region Abstraction: Metal: Non-Evaporative Cooling Abstraction Type: Water may be abstracted from a single point Source: Groundwater Daily Rate (m3): Not Supplied Yearly Rate (m3): Not Supplied Details: Epok Works,Scunthorpe - Disused Ironstone Workings Authorised Start: 01 April Authorised End: 31 March Permit Start Date: 20th December 2006 Permit End Date: Not Supplied Positional Accuracy: Located by supplier to within 100m	(E)	1670	1	491500 411800
	<b>Water Abstractions</b> Operator: Bradken Uk Limited Licence Number: 03/28/81/0001 Permit Version: 101 Location: Epok Works,Scunthorpe - Disused Ironstone Workings (2) Authority: Environment Agency, Midlands Region Abstraction: Metal: Process Water Abstraction Type: Water may be abstracted from a single point Source: Groundwater Daily Rate (m3): Not Supplied Yearly Rate (m3): Not Supplied Details: Epok Works,Scunthorpe - Disused Ironstone Workings Authorised Start: 01 April Authorised End: 31 March Permit Start Date: 20th December 2006 Permit End Date: Not Supplied Positional Accuracy: Located by supplier to within 100m	(E)	1670	1	491500 411800

Map ID	Details	Quadrant Reference (Compass)	Estimated Distance From Site	Contact	NGR
	<b>Water Abstractions</b> Operator: Firth Rixson Castings Ltd Licence Number: 03/28/81/0001 Permit Version: 100 Location: Epok Works,Scunthorpe - Disused Ironstone Workings (2) Authority: Environment Agency, Midlands Region Abstraction: Metal: Non-Evaporative Cooling Abstraction Type: Water may be abstracted from a single point Source: Groundwater Daily Rate (m3): Not Supplied Yearly Rate (m3): Not Supplied Details: Epok Works,Scunthorpe - Disused Ironstone Workings Authorised Start: 01 April Authorised End: 31 March Permit Start Date: 21st December 1998 Permit End Date: Not Supplied Positional Accuracy: Located by supplier to within 100m	(E)	1670	1	491500 411800
	<b>Water Abstractions</b> Operator: Firth Rixson Castings Ltd Licence Number: 03/28/81/0001 Permit Version: 100 Location: Epok Works,Scunthorpe - Disused Ironstone Workings (2) Authority: Environment Agency, Midlands Region Abstraction: Metal: Process Water Abstraction Type: Water may be abstracted from a single point Source: Groundwater Daily Rate (m3): Not Supplied Yearly Rate (m3): Not Supplied Details: Epok Works,Scunthorpe - Disused Ironstone Workings Authorised Start: 01 April Authorised End: 31 March Permit Start Date: 21st December 1998 Permit End Date: Not Supplied Positional Accuracy: Located by supplier to within 100m	(E)	1670	1	491500 411800
	<b>Water Abstractions</b> Operator: Bradken Uk Limited Licence Number: 03/28/81/0001 Permit Version: 101 Location: Epok Works,Scunthorpe - Disused Ironstone Workings (1) Authority: Environment Agency, Midlands Region Abstraction: Metal: Non-Evaporative Cooling Abstraction Type: Water may be abstracted from a single point Source: Groundwater Daily Rate (m3): Not Supplied Yearly Rate (m3): Not Supplied Details: Epok Works,Scunthorpe - Disused Ironstone Workings Authorised Start: 01 April Authorised End: 31 March Permit Start Date: 20th December 2006 Permit End Date: Not Supplied Positional Accuracy: Located by supplier to within 100m	(E)	1884	1	491700 411700
	<b>Water Abstractions</b> Operator: Bradken Uk Limited Licence Number: 03/28/81/0001 Permit Version: 101 Location: Epok Works,Scunthorpe - Disused Ironstone Workings (1) Authority: Environment Agency, Midlands Region Abstraction: Metal: Process Water Abstraction Type: Water may be abstracted from a single point Source: Groundwater Daily Rate (m3): Not Supplied Yearly Rate (m3): Not Supplied Details: Epok Works,Scunthorpe - Disused Ironstone Workings Authorised Start: 01 April Authorised End: 31 March Permit Start Date: 20th December 2006 Permit End Date: Not Supplied Positional Accuracy: Located by supplier to within 100m	(E)	1884	1	491700 411700

Map ID	Details	Quadrant Reference (Compass)	Estimated Distance From Site	Contact	NGR
	<p><b>Water Abstractions</b></p> <p>Operator: Firth Rixson Castings Ltd  Licence Number: 03/28/81/0001  Permit Version: 100  Location: Epok Works,Scunthorpe - Disused Ironstone Workings (1)  Authority: Environment Agency, Midlands Region  Abstraction: Metal: Non-Evaporative Cooling  Abstraction Type: Water may be abstracted from a single point  Source: Groundwater  Daily Rate (m3): Not Supplied  Yearly Rate (m3): Not Supplied  Details: Epok Works,Scunthorpe - Disused Ironstone Workings  Authorised Start: 01 April  Authorised End: 31 March  Permit Start Date: 21st December 1998  Permit End Date: Not Supplied  Positional Accuracy: Located by supplier to within 100m</p>	(E)	1884	1	491700 411700
	<p><b>Water Abstractions</b></p> <p>Operator: Firth Rixson Castings Ltd  Licence Number: 03/28/81/0001  Permit Version: 100  Location: Epok Works,Scunthorpe - Disused Ironstone Workings (1)  Authority: Environment Agency, Midlands Region  Abstraction: Metal: Process Water  Abstraction Type: Water may be abstracted from a single point  Source: Groundwater  Daily Rate (m3): Not Supplied  Yearly Rate (m3): Not Supplied  Details: Epok Works,Scunthorpe - Disused Ironstone Workings  Authorised Start: 01 April  Authorised End: 31 March  Permit Start Date: 21st December 1998  Permit End Date: Not Supplied  Positional Accuracy: Located by supplier to within 10m</p>	(E)	1884	1	491700 411700
	<p><b>Groundwater Vulnerability</b></p> <p>Geological Classification: Minor Aquifer (Variably permeable) - These can be fractured or potentially fractured rocks, which do not have a high primary permeability, or other formations of variable permeability including unconsolidated deposits. Although not producing large quantities of water for abstraction, they are important for local supplies and in supplying base flow to rivers</p> <p>Soil Classification: Soils of High Leaching Potential (U) - Soil information for restored mineral workings and urban areas is based on fewer observations than elsewhere. A worst case vulnerability classification (H) assumed, until proved otherwise</p> <p>Map Sheet: Sheet 12 Vale of York  Scale: 1:100,000</p>	A12NW (W)	0	1	488873 412028
	<p><b>Drift Deposits</b></p> <p>None</p>				
	<p><b>Extreme Flooding from Rivers or Sea without Defences</b></p> <p>None</p>				
	<p><b>Flooding from Rivers or Sea without Defences</b></p> <p>None</p>				
	<p><b>Areas Benefiting from Flood Defences</b></p> <p>None</p>				
	<p><b>Flood Water Storage Areas</b></p> <p>None</p>				
	<p><b>Flood Defences</b></p> <p>None</p>				

Map ID	Details	Quadrant Reference (Compass)	Estimated Distance From Site	Contact	NGR
36	<b>BGS Recorded Landfill Sites</b> Site Name: Hornsby and Goodwyn Location: Dawes Lane, SCUNTHORPE, Humberside Authority: British Geological Survey, National Geoscience Information Service Ground Water: Threat to ground water Surface Water: Threat to surface water Geology: N/A Positional Accuracy: Positioned by the supplier Boundary Accuracy: Moderate	A13SE (SE)	181	5	489945 411824
37	<b>Historical Landfill Sites</b> Licence Holder: Onward Holdings Ltd Location: Glebe Road, Scunthorpe, N Lincolnshire Name: Glebe Pit Operator Location: Road 4, Grimsby, S Humberside Ind Est, Lincolnshire Boundary Accuracy: As Supplied Provider Reference: EAHL35594 First Input Date: Not Supplied Last Input Date: Not Supplied Specified Waste: Not Supplied Type: EA Waste Ref: 43124 Regis Ref: Not Supplied WRC Ref: Not Supplied BGS Ref: Not Supplied Other Ref: Not Supplied	A13SW (W)	0	1	489521 411947
38	<b>Historical Landfill Sites</b> Licence Holder: East Lincolnshire Properties Limited Location: Scunthorpe, North Lincolnshire Name: Scunthorpe, Bessemer Way Operator Location: Not Supplied Boundary Accuracy: As Supplied Provider Reference: EAHL01082 First Input Date: 31st December 1996 Last Input Date: Not Supplied Specified Waste: Deposited Waste included Inert Waste Type: EA Waste Ref: 43089 Regis Ref: BC1/L/EAS005 WRC Ref: Not Supplied BGS Ref: Not Supplied Other Ref: A956, L320, 55/19/0956, 2000/5473	A13NW (N)	63	1	489610 412214
39	<b>Historical Landfill Sites</b> Licence Holder: British Steel Corporation Location: Dawes Lane, Scunthorpe, North Lincolnshire Name: Trent Remine Operator Location: Not Supplied Boundary Accuracy: As Supplied Provider Reference: EAHL30305 First Input Date: 31st December 1985 Last Input Date: 11th October 1993 Specified Waste: Deposited Waste included Industrial Waste Type: EA Waste Ref: Not Supplied Regis Ref: Not Supplied WRC Ref: 2000/0121 BGS Ref: Not Supplied Other Ref: 55/19/0715, A715	A14SE (E)	545	1	490339 411800
40	<b>Historical Landfill Sites</b> Licence Holder: British Steel Corporation Location: Winterton Road, Scunthorpe Name: Winterton Road Tip Operator Location: Scunthorpe Works, PO Box 1, Scunthorpe, South Humberside Boundary Accuracy: As Supplied Provider Reference: EAHL02400 First Input Date: 31st December 1947 Last Input Date: 31st December 1986 Specified Waste: Deposited Waste included Industrial Waste and Liquid Sludge Type: EA Waste Ref: Not Supplied Regis Ref: Not Supplied WRC Ref: 2000/0120 BGS Ref: Not Supplied Other Ref: 55/30/173, 55/19/0173	A18NE (N)	652	1	489761 412790

Map ID	Details	Quadrant Reference (Compass)	Estimated Distance From Site	Contact	NGR
41	<p><b>Licensed Waste Management Facilities (Landfill Boundaries)</b></p> <p>Name: Glebe Pit            Licence Number: 43124            Location: Glebe Road, Scunthorpe, N Lincolnshire            Licence Holder: Onward Holdings Ltd            Authority: Environment Agency - Midlands Region, Lower Trent Area            Site Category: Landfills Taking Non-biodegradable Wastes (Not Construction)            Max Input Rate: Not Supplied  <b>Licence Status: Inactive</b>            Issued: 8th December 1978            Positional Accuracy: Positioned by the supplier            Boundary Accuracy: As Supplied</p>	A13SW (W)	0	1	489521 411947
42	<p><b>Licensed Waste Management Facilities (Landfill Boundaries)</b></p> <p>Name: Bessemer Way Landfill            Licence Number: 43089            Location: Bessemer Way, Scunthorpe, Lincolnshire            Licence Holder: East Lincolnshire Properties Ltd            Authority: Environment Agency - Midlands Region, Lower Trent Area            Site Category: Landfills Taking Non-biodegradable Wastes (Not Construction)            Max Input Rate: Medium (Equal to or greater than 25,000 and less than 75,000 tonnes per year)  <b>Licence Status: Inactive</b>            Issued: 24th July 1996            Positional Accuracy: Positioned by the supplier            Boundary Accuracy: As Supplied</p>	A13NW (N)	61	1	489608 412212
43	<p><b>Licensed Waste Management Facilities (Landfill Boundaries)</b></p> <p>Name: Hornsby &amp; Goodwin Ltd            Licence Number: 43098            Location: Winterton Road, Scunthorpe, N Lincolnshire, DN15            Licence Holder: Hornsby &amp; Goodwyn Ltd            Authority: Environment Agency - Midlands Region, Lower Trent Area            Site Category: Landfills Taking Non-biodegradable Wastes (Not Construction)            Max Input Rate: Not Supplied  <b>Licence Status: Active</b>            Issued: 24th May 1977            Positional Accuracy: Positioned by the supplier            Boundary Accuracy: As Supplied</p>	A13SE (SE)	183	1	489950 411818
44	<p><b>Licensed Waste Management Facilities (Landfill Boundaries)</b></p> <p>Name: Scunthorpe Works            Licence Number: 43125            Location: Dawes Lane, Scunthorpe, N Lincolnshire, DN15 6UR            Licence Holder: Koppers U K Ltd            Authority: Environment Agency - Midlands Region, Lower Trent Area            Site Category: Industrial Waste Landfills            Max Input Rate: Not Supplied  <b>Licence Status: Active</b>            Issued: 2nd May 1977            Positional Accuracy: Positioned by the supplier            Boundary Accuracy: As Supplied</p>	A14SW (SE)	279	1	490048 411795
45	<p><b>Licensed Waste Management Facilities (Landfill Boundaries)</b></p> <p>Name: Crosby Warren Landfill            Licence Number: 43097            Location: Crosby Warren Landfill, Brigg Road, Scunthorpe, N Lincolnshire, DN16 1BP            Licence Holder: Corus U K Ltd            Authority: Environment Agency - Midlands Region, Lower Trent Area            Site Category: Industrial Waste Landfills            Max Input Rate: Not Supplied  <b>Licence Status: Active</b>            Issued: 26th September 1978            Positional Accuracy: Positioned by the supplier            Boundary Accuracy: As Supplied</p>	A14SE (E)	511	1	490312 411822
46	<p><b>Licensed Waste Management Facilities (Locations)</b></p> <p>Licence Number: 43124            Location: Glebe Pit, Glebe Road, Scunthorpe, N Lincolnshire            Operator Name: Onward Holdings Ltd            Operator Location: Road 4, S Humberside Ind Est, Grimsby, Lincolnshire, DN21 2TB            Authority: Environment Agency - Midlands Region, Lower Trent Area            Site Category: Landfills Taking Non-biodegradable Wastes (Not Construction)  <b>Licence Status: Surrendered</b>            Issued: 8th December 1978            Last Modified: Not Supplied            Expires: Not Supplied            Suspended: Not Supplied            Revoked: Not Supplied            Surrendered: 10th January 2008            IPPC Reference: Not Supplied            Positional Accuracy: Located by supplier to within 10m</p>	A13NW (NW)	15	1	489481 412132

Map ID	Details	Quadrant Reference (Compass)	Estimated Distance From Site	Contact	NGR
47	<p><b>Licensed Waste Management Facilities (Locations)</b></p> <p>Licence Number: 43089            Location: Bessemer Way, Scunthorpe, N Lincolnshire            Operator Name: East Lincolnshire Properties Ltd            Operator Location: Not Supplied            Authority: Environment Agency - Midlands Region, Lower Trent Area            Site Category: Landfills Taking Non-biodegradable Wastes (Not Construction)  <b>Licence Status: Surrendered</b>            Issued: 24th July 1996            Last Modified: Not Supplied            Expires: Not Supplied            Suspended: Not Supplied            Revoked: Not Supplied            Surrendered: 22nd June 2000            IPPC Reference: Not Supplied            Positional Accuracy: Located by supplier to within 10m</p>	A13NW (NW)	93	1	489405 412209
48	<p><b>Licensed Waste Management Facilities (Locations)</b></p> <p>Licence Number: 43119            Location: Winterton Road, Scunthorpe, S Humberside, DN15 0BA            Operator Name: Checkbuild Ltd            Operator Location: Winterton Road, Scunthorpe, S Humberside, DN15 0BA            Authority: Environment Agency - Midlands Region, Lower Trent Area            Site Category: Metal Recycling Sites (Vehicle Dismantlers)  <b>Licence Status: Issued</b>            Issued: 28th April 1994            Last Modified: Not Supplied            Expires: Not Supplied            Suspended: Not Supplied            Revoked: Not Supplied            Surrendered: Not Supplied            IPPC Reference: Not Supplied            Positional Accuracy: Located by supplier to within 10m</p>	A14SW (E)	162	1	489973 411913
49	<p><b>Licensed Waste Management Facilities (Locations)</b></p> <p>Licence Number: 43098            Location: Winterton Road, Scunthorpe, N Lincolnshire, DN15            Operator Name: Hornsby &amp; Goodwyn Ltd            Operator Location: Founders House, 25 Church Street, Elsham, Brigg, Lincolnshire, DN20 0RG            Authority: Environment Agency - Midlands Region, Lower Trent Area            Site Category: Landfills Taking Non-biodegradable Wastes (Not Construction)  <b>Licence Status: Closed</b>            Issued: 24th May 1977            Last Modified: Not Supplied            Expires: Not Supplied            Suspended: Not Supplied            Revoked: Not Supplied            Surrendered: Not Supplied            IPPC Reference: Not Supplied            Positional Accuracy: Located by supplier to within 10m</p>	A13SE (SE)	182	1	489948 411830
50	<p><b>Licensed Waste Management Facilities (Locations)</b></p> <p>Licence Number: 43147            Location: Bessemer Way Landfill, Normanby Road, Bessemer Way, Scunthorpe, N Lincolnshire, DN15 8XE            Operator Name: Onward Holdings Ltd            Operator Location: Road 4, Sth Humberside Ind Est, Grimsby, Lincolnshire, DN21 2TB            Authority: Environment Agency - Midlands Region, Lower Trent Area            Site Category: Landfills Taking Non-biodegradable Wastes (Not Construction)  <b>Licence Status: Transferred</b>            Issued: 23rd September 1997            Last Modified: Not Supplied            Expires: Not Supplied            Suspended: Not Supplied            Revoked: Not Supplied            Surrendered: Not Supplied            IPPC Reference: Not Supplied            Positional Accuracy: Located by supplier to within 10m</p>	A18SE (N)	226	1	489706 412363

Map ID	Details	Quadrant Reference (Compass)	Estimated Distance From Site	Contact	NGR
51	<p><b>Licensed Waste Management Facilities (Locations)</b></p> <p>Licence Number: 43465            Location: Pit Bottom, Winterton Road, Scunthorpe, N Lincolnshire, DN15 0DH            Operator Name: J E Churchill Plant Ltd            Operator Location: Winterton Road, Scunthorpe, N Lincolnshire, DN15 0DH            Authority: Environment Agency - Midlands Region, Lower Trent Area            Site Category: Special Waste Transfer Stations  <b>Licence Status: Modified</b>            Issued: 26th May 2000            Last Modified: 11th December 2003            Expires: Not Supplied            Suspended: Not Supplied            Revoked: Not Supplied            Surrendered: Not Supplied            IPPC Reference: Not Supplied            Positional Accuracy: Located by supplier to within 10m</p>	A14NW (NE)	324	1	490133 412208
51	<p><b>Licensed Waste Management Facilities (Locations)</b></p> <p>Licence Number: 43719            Location: Pit Bottom, Off Winterton Road, Scunthorpe, N Lincolnshire, DN15 0DH            Operator Name: J E Churchill Plant Ltd            Operator Location: Anston House, Ryton Road, North Anston, Sheffield, South Yorkshire, S25 4DL            Authority: Environment Agency - Midlands Region, Lower Trent Area            Site Category: Physical Treatment Facilities  <b>Licence Status: Issued</b>            Issued: 8th September 2006            Last Modified: Not Supplied            Expires: Not Supplied            Suspended: Not Supplied            Revoked: Not Supplied            Surrendered: Not Supplied            IPPC Reference: Not Supplied            Positional Accuracy: Located by supplier to within 10m</p>	A14NW (NE)	325	1	490135 412207
51	<p><b>Licensed Waste Management Facilities (Locations)</b></p> <p>Licence Number: 43094            Location: Winterton Pit Bottom, Winterton Road, Scunthorpe, N Lincolnshire, DN15 0DH            Operator Name: J E Churchill Plant Ltd            Operator Location: Winterton Road, Scunthorpe, N Lincolnshire, DN15 0DH            Authority: Environment Agency - Midlands Region, Lower Trent Area            Site Category: Special Waste Transfer Stations  <b>Licence Status: Modified</b>            Issued: 2nd December 1991            Last Modified: 28th May 2004            Expires: Not Supplied            Suspended: Not Supplied            Revoked: Not Supplied            Surrendered: Not Supplied            IPPC Reference: Not Supplied            Positional Accuracy: Located by supplier to within 10m</p>	A14NW (NE)	325	1	490135 412207
52	<p><b>Licensed Waste Management Facilities (Locations)</b></p> <p>Licence Number: 43100            Location: A C Autos Pit Bottom, Winterton Road, Scunthorpe, N Lincolnshire, DN15 0DH            Operator Name: Carrington A J            Operator Location: 27 Ermine Street, Broughton, Brigg, Lincolnshire, DN20 0AH            Authority: Environment Agency - Midlands Region, Lower Trent Area            Site Category: Metal Recycling Sites (Mixed)  <b>Licence Status: Issued</b>            Issued: 22nd February 1994            Last Modified: Not Supplied            Expires: Not Supplied            Suspended: Not Supplied            Revoked: Not Supplied            Surrendered: Not Supplied            IPPC Reference: Not Supplied            Positional Accuracy: Located by supplier to within 10m</p>	A14NE (E)	483	1	490324 412143

Map ID	Details	Quadrant Reference (Compass)	Estimated Distance From Site	Contact	NGR
53	<p><b>Licensed Waste Management Facilities (Locations)</b></p> <p>Licence Number: 43730            Location: Trent Remine, Dawes Lane, Crosby Warren, Scunthorpe, S Humberside, DN15 6UW            Operator Name: S I T A North Lincolnshire Ltd            Operator Location: L T C P, Stather Road, Flixborough, Scunthorpe, S Humberside, DN15 8SN            Authority: Environment Agency - Midlands Region, Lower Trent Area            Site Category: Physical Treatment Facilities  <b>Licence Status: Issued</b>            Issued: 27th April 2007            Last Modified: Not Supplied            Expires: Not Supplied            Suspended: Not Supplied            Revoked: Not Supplied            Surrendered: Not Supplied            IPPC Reference: Not Supplied            Positional Accuracy: Located by supplier to within 10m</p>	A14SE (E)	589	1	490407 411862
54	<p><b>Licensed Waste Management Facilities (Locations)</b></p> <p>Licence Number: 43099            Location: 26 High Street East, Scunthorpe, N Lincolnshire, DN15 6UH            Operator Name: Checkbuild Ltd            Operator Location: Winterton Road, Scunthorpe, S Humberside, DN15 0BA            Authority: Environment Agency - Midlands Region, Lower Trent Area            Site Category: Metal Recycling Sites (Vehicle Dismantlers)  <b>Licence Status: Issued</b>            Issued: 29th June 1995            Last Modified: Not Supplied            Expires: Not Supplied            Suspended: Not Supplied            Revoked: Not Supplied            Surrendered: Not Supplied            IPPC Reference: Not Supplied            Positional Accuracy: Located by supplier to within 10m</p>	A9NW (SE)	590	1	490169 411422
54	<p><b>Licensed Waste Management Facilities (Locations)</b></p> <p>Licence Number: 43103            Location: 10 High Street East, Scunthorpe, N Lincolnshire, DN15 6UH            Operator Name: Eva George Webster            Operator Location: 10 High Street East, Scunthorpe, N Lincolnshire, DN15 6UH            Authority: Environment Agency - Midlands Region, Lower Trent Area            Site Category: Metal Recycling Sites (Mixed)  <b>Licence Status: Issued</b>            Issued: 30th June 1993            Last Modified: Not Supplied            Expires: Not Supplied            Suspended: Not Supplied            Revoked: Not Supplied            Surrendered: Not Supplied            IPPC Reference: Not Supplied            Positional Accuracy: Located by supplier to within 10m</p>	A9NW (SE)	636	1	490202 411390
55	<p><b>Licensed Waste Management Facilities (Locations)</b></p> <p>Licence Number: 43125            Location: Dawes Lane, Scunthorpe, N Lincolnshire, DN15 6UR            Operator Name: Koppers U K Ltd            Operator Location: Dawes Lane, Scunthorpe, N Lincolnshire, DN15 6UR            Authority: Environment Agency - Midlands Region, Lower Trent Area            Site Category: Industrial Waste Landfills  <b>Licence Status: Closed</b>            Issued: 2nd May 1977            Last Modified: Not Supplied            Expires: Not Supplied            Suspended: Not Supplied            Revoked: Not Supplied            Surrendered: Not Supplied            IPPC Reference: Not Supplied            Positional Accuracy: Located by supplier to within 10m</p>	A9NW (SE)	594	1	490244 411534
	<p><b>Local Authority Landfill Coverage</b></p> <p>Name: North Lincolnshire Unitary Council            - Has no landfill data to supply</p>		0	2	489087 402743

Map ID	Details	Quadrant Reference (Compass)	Estimated Distance From Site	Contact	NGR
56	<p><b>Registered Landfill Sites</b></p> <p>Licence Holder: Onward Holdings Ltd            Licence Reference: TEM137 (A 137)            Site Location: Glebe Pit, Normanby Road / Warren Road, Scunthorpe, Lincolnshire            Licence Easting: Not Supplied            Licence Northing: Not Supplied            Operator Location: Wakefield Road, Ackworth, PONTEFRACT, West Yorkshire, WF7 7BE            Authority: Environment Agency - Midlands Region, Lower Trent Area            Site Category: Landfill            Max Input Rate: Small (Equal to or greater than 10,000 and less than 25,000 tonnes per year)            Waste Source: No known restriction on source of waste            Restrictions:            Status: Site dormant            Dated: 8th December 1978            Preceded By: Not Given            Licence:            Superseded By: Not Given            Licence:            Positional Accuracy: Positioned by the supplier            Boundary Accuracy: Good            Authorised Waste: Max.Waste Permitted By Licence            Non-Haz. Constr'N/Demol. Waste            Non-Haz. Excavation Waste            Road Sweepings            Prohibited Waste: Biodegradable Waste            Cardboard            Drummed Waste            Liquid Wastes            Plasterboard            Poisonous, Noxious, Polluting Wastes            Timber</p>	A13NW (NW)	0	1	489560 412045
57	<p><b>Registered Landfill Sites</b></p> <p>Licence Holder: Onward Holdings Ltd            Licence Reference: L320            Site Location: Bessemer Way., Scunthorpe, Lincolnshire            Licence Easting: 489400            Licence Northing: 412320            Operator Location: Wakefield Road, Ackworth, PONTEFRACT, West Yorkshire, WF7 7BE            Authority: Environment Agency - Midlands Region, Lower Trent Area            Site Category: Landfill            Max Input Rate: Small (Equal to or greater than 10,000 and less than 25,000 tonnes per year)            Waste Source: No known restriction on source of waste            Restrictions:            Status: Operational as far as is knownOperational            Dated: 29th March 1997            Preceded By: Not Given            Licence:            Superseded By: Not Given            Licence:            Positional Accuracy: Manually positioned to the address or location            Boundary Accuracy: Not Applicable            Authorised Waste: Brick, Stone, Concrete            Building Blocks, Building Sand, Tiles/Other Fired Materials, Slate            Maximum Waste Permitted By Licence            Solid Uncontam Earth/Excavation Waste/Gravel            Prohibited Waste: Other Waste/Waste Not Otherwise Specified            Poisonous, Noxious, Polluting Wastes</p>	A18SW (NW)	204	1	489400 412320

Map ID	Details	Quadrant Reference (Compass)	Estimated Distance From Site	Contact	NGR
57	<p><b>Registered Landfill Sites</b></p> <p>Licence Holder: East Lincolnshire Properties Ltd            Licence Reference: TEM956 (A 956)            Site Location: Bessemer Way, Scunthorpe, Lincolnshire            Licence Easting: 489420            Licence Northing: 412320            Operator Location: Wakefield Road, ACKWORTH, West Yorkshire, WF7 7BE            Authority: Environment Agency - Midlands Region, Lower Trent Area            Site Category: Landfill            Max Input Rate: Medium (Equal to or greater than 25,000 and less than 75,000 tonnes per year)            Waste Source: No known restriction on source of waste            Restrictions:            Status: Licence has completion certificateSurrendered            Dated: 24th July 1996            Preceded By: Not Given            Licence:            Superseded By: Not Given            Licence:            Positional Accuracy: Manually positioned to the address or location            Boundary Accuracy: Not Applicable            Authorised Waste: Building Blocks/Sand, Gravel, Max.Waste Permitted By Licence            Tiles, Other Fired Mat'Ls, Slate            Uncontam Brick, Stone, Concrete            Uncontam Earth/Excav'N Waste            Prohibited Waste: Poisonous, Noxious, Polluting Wastes            Waste N.O.S.</p>	A18SW (NW)	204	1	489420 412320
58	<p><b>Registered Landfill Sites</b></p> <p>Licence Holder: Hornsby &amp; Goodwin Ltd            Licence Reference: TEM100 (A 100 MAR97)            Site Location: Winterton Road, Scunthorpe, Lincolnshire            Licence Easting: 490000            Licence Northing: 411850            Operator Location: Dawes Lane, SCUNTHORPE, Lincolnshire, DN15 6UT            Authority: Environment Agency - Midlands Region, Lower Trent Area            Site Category: Landfill            Max Input Rate: Medium (Equal to or greater than 25,000 and less than 75,000 tonnes per year)            Waste Source: Only waste produced on site            Restrictions:            Status: Site Closed            Dated: 1st July 1991            Preceded By: Not Given            Licence:            Superseded By: Not Given            Licence:            Positional Accuracy: Manually positioned to the address or location            Boundary Accuracy: Not Applicable            Authorised Waste: Construction And Demolition Wastes            Excavation Waste            Licence Holders Yard Sweepings            Prohibited Waste: Biodegradable Waste            Cardboard            Fibrous &amp; Bonded Asbestos            Leachable Phenols At &gt; 1 Mg/Kg            Plasterboard            Poisonous, Noxious, Polluting Wastes            Timber            Environment Agency Foundry Sand            must give specific authorisation for this waste to be acceptedWaste requires prior approval</p>	A14SW (E)	216	1	490000 411850

Map ID	Details	Quadrant Reference (Compass)	Estimated Distance From Site	Contact	NGR
59	<p><b>Registered Landfill Sites</b></p> <p>Licence Holder: Bitmac Ltd            Licence Reference: TEM162 (A 162)            Site Location: Dawes Lane, SCUNTHORPE, Lincolnshire, DN15 6UT            Licence Easting: 490180            Licence Northing: 411920            Operator Location: As Site Address            Authority: Environment Agency - Midlands Region, Lower Trent Area            Site Category: Landfill - with lagoon            Max Input Rate: Very Small (Less than 10,000 tonnes per year)            Waste Source: Waste produced/controlled by licence holder            Restrictions:            Status: Site dormant            Dated: 2nd May 1977            Preceded By: Not Given            Licence:            Superseded By: Not Given            Licence:            Positional Accuracy: Manually positioned to the address or location            Boundary Accuracy: Not Applicable            Authorised Waste: Bricks, Tiles, Concrete            Cured Asphalt            Max.Waste Permitted By Licence            Soil, Subsoil            Prohibited Waste: Liquid/Slurry/Sludge Wastes            Poisonous, Noxious, Polluting Wastes</p>	A14SW (E)	356	1	490180 411920
60	<p><b>Registered Landfill Sites</b></p> <p>Licence Holder: British Steel            Licence Reference: 55/19/715/M            Site Location: Trent Remine, Scunthorpe, Lincolnshire            Licence Easting: Not Supplied            Licence Northing: Not Supplied            Operator Location: Scunthorpe Works, PO Box 1, Brigg Road, SCUNTHORPE, Lincolnshire, DN16 1BP            Authority: Environment Agency - Midlands Region, Lower Trent Area            Site Category: Landfill            Max Input Rate: Very Small (Less than 10,000 tonnes per year)            Waste Source: Waste produced/controlled by licence holder            Restrictions:            Status: Licence lapsed/cancelled/defunct/not applicable/surrenderedCancelled            Dated: 1st January 1986            Preceded By: Not Given            Licence:            Superseded By: Not Given            Licence:            Positional Accuracy: Positioned by the supplier            Boundary Accuracy: Good            Authorised Waste: Bos Process Slag            Ind. Non-Haz. Waste            Prohibited Waste: Special Wastes</p>	A14SE (E)	537	1	490331 411800

Map ID	Details	Quadrant Reference (Compass)	Estimated Distance From Site	Contact	NGR
61	<p><b>Registered Landfill Sites</b></p> <p>Licence Holder: B.S.C.            Licence Reference: 55/19/173/A            Site Location: Winterton Road Tip, Scunthorpe, Lincolnshire            Licence Easting: 489850            Licence Northing: 413000            Operator Location: Scunthorpe, Scunthorpe, Lincolnshire            Authority: Environment Agency - Midlands Region, Lower Trent Area            Site Category: Landfill            Max Input Rate: Medium (Equal to or greater than 25,000 and less than 75,000 tonnes per year)            Waste Source: No known restriction on source of waste            Restrictions:            Status: Licence lapsed/cancelled/defunct/not applicable/surrenderedCancelled            Dated: 1st September 1977            Preceded By: Not Given            Licence:            Superseded By: Not Given            Licence:            Positional Accuracy: Manually positioned to the address or location            Boundary Accuracy: Not Applicable            Authorised Waste: Acid Tars            Fats, Waxes And Greases            Industrial Effluent Treatment Sludge            Mineral Oils            Environment Agency Notifiable Wastes            Environment Agency must give specific authorisation for this waste to be acceptedWaste requires prior approval            Slag, Boiler/Flue Cleanings</p>	A23SE (N)	877	1	489850 413000
62	<p><b>Registered Waste Transfer Sites</b></p> <p>Licence Holder: Partco Autoparts Ltd            Licence Reference: 55/26/834            Site Location: Glebe Industrial Estate, Glebe Road, Scunthorpe, Lincolnshire            Operator Location: Lea Francis House, Station Road, Balsall Common, COVENTRY, West Midlands, CV7 7FD            Authority: Environment Agency - Midlands Region, Lower Trent Area            Site Category: Transfer            Max Input Rate: Very Small (Less than 10,000 tonnes per year)            Waste Source: Waste produced/controlled by licence holder            Restrictions:            Licence Status: Site exempt from licenceExempt            Dated: 1st July 1992            Preceded By: Not Given            Licence:            Superseded By: Not Given            Licence:            Positional Accuracy: Manually positioned to the road within the address or location            Boundary Quality: Not Supplied            Authorised Waste: Max.Storage            Waste Cellulose Thinners</p>	A13SE (SE)	42	1	489750 411800
63	<p><b>Registered Waste Transfer Sites</b></p> <p>Licence Holder: Anglian Water Services Ltd (N. Div)            Licence Reference: C 888            Site Location: Scunthorpe Depot, Winterton Road, Scunthorpe, Lincolnshire            Operator Location: Waterside House, Waterside North, LINCOLN, Lincolnshire, LN2 5HA            Authority: Environment Agency - Midlands Region, Lower Trent Area            Site Category: Transfer            Max Input Rate: Small (Equal to or greater than 10,000 and less than 25,000 tonnes per year)            Waste Source: Waste produced/controlled by licence holder            Restrictions:            Licence Status: Site exempt from licenceExempt            Dated: 1st July 1993            Preceded By: Not Given            Licence:            Superseded By: Not Given            Licence:            Positional Accuracy: Approximate location provided by supplier            Boundary Quality: Not Supplied            Authorised Waste: Max.Waste Permitted By Licence            Solid Non-Haz. Excavation Waste            Prohibited Waste: Asbestos            Drummed Waste            Liquid Wastes            Poisonous, Noxious, Polluting Wastes            Putrescible Waste</p>	A14NW (E)	160	1	490001 412001

Map ID	Details	Quadrant Reference (Compass)	Estimated Distance From Site	Contact	NGR
64	<p><b>Registered Waste Transfer Sites</b></p> <p>Licence Holder: J Bell (Skip Hire &amp; Scrap Services)            Licence Reference: C 823            Site Location: Winterton Pit Bottom, Winterton Road, SCUNTHORPE, Lincolnshire, DN15 0DH            Operator Location: As Site Address            Authority: Environment Agency - Midlands Region, Lower Trent Area            Site Category: Transfer            Max Input Rate: Small (Equal to or greater than 10,000 and less than 25,000 tonnes per year)            Waste Source: No known restriction on source of waste            Restrictions:            Licence Status: Record supersededSuperseded            Dated: 2nd December 1991            Preceded By: Not Given            Licence:            Superseded By: TEM823 (C 823 MAR97)            Licence:            Positional Accuracy: Positioned by the supplier            Boundary Quality: Good            Authorised Waste: Bonded Asbestos            Ferrous Metal Scrap            Household Waste            Max.Waste Permitted By Licence            Non-Ferrous Metal Scrap            Non-Haz. Const.&amp; Demol. Wastes            Non-Haz. Ind./Com. Waste            Prohibited Waste: Drummed Waste            Liquid Wastes            Metal Swarf            Poisonous, Noxious And Polluting N.O.S            Putrescible Waste            Special Wastes</p>	A14NW (E)	308	1	490156 412029
65	<p><b>Registered Waste Transfer Sites</b></p> <p>Licence Holder: Vacu-Lug Traction Tyres Ltd            Licence Reference: C 865            Site Location: Plot 4 Bessemer Way, Scunthorpe, Lincolnshire            Operator Location: Gonerby Hill Foot, GRANTHAM, Lincolnshire, NG31 8HF            Authority: Environment Agency - Midlands Region, Lower Trent Area            Site Category: Transfer            Max Input Rate: Small (Equal to or greater than 10,000 and less than 25,000 tonnes per year)            Waste Source: Waste produced/controlled by licence holder            Restrictions:            Licence Status: Site exempt from licenceExempt            Dated: 1st January 1993            Preceded By: Not Given            Licence:            Superseded By: Not Given            Licence:            Positional Accuracy: Manually positioned to the road within the address or location            Boundary Quality: Not Supplied            Authorised Waste: Max.Storage            Tyre Casings</p>	A18SE (N)	358	1	489710 412500

Map ID	Details	Quadrant Reference (Compass)	Estimated Distance From Site	Contact	NGR
66	<p><b>Registered Waste Transfer Sites</b></p> <p>Licence Holder: J E Churchill (Plant) Ltd            Licence Reference: TEM823 (C 823 MAR97)            Site Location: Winterton Pit Bottom, Winterton Road, SCUNTHORPE, Lincolnshire, DN15 0DH            Operator Location: Cleatham Road, Kirton In Lindsey, GAINSBOROUGH, Lincolnshire, DN21 4JR            Authority: Environment Agency - Midlands Region, Lower Trent Area            Site Category: Transfer            Max Input Rate: Small (Equal to or greater than 10,000 and less than 25,000 tonnes per year)            Waste Source: No known restriction on source of waste            Restrictions:            Licence Status: Operational as far as is knownOperational            Dated: 25th March 1997            Preceded By: C 823            Licence:            Superseded By: Not Given            Licence:            Positional Accuracy: Manually positioned to the address or location            Boundary Quality: Not Supplied            Authorised Waste: Bonded White Asbestos            Com. &amp; Ind. Non-Haz. Waste            Ferrous Metal Scrap            Max.Waste Permitted By Licence            Non-Ferrous Metal Scrap            Non-Haz. Constr'N/Demol.Waste            Special Wastes (As In '96 Regs)            Totally Empty/Dry Drums            Prohibited Waste: Drummed Waste            Liquid Wastes            Metal Swarf            Poisonous, Noxious And Polluting N.O.S            Special Wastes (As In S17 1980)            Waste N.O.S.</p>	A14NW (E)	362	1	490200 412140
67	<p><b>Registered Waste Treatment or Disposal Sites</b></p> <p>Licence Holder: A J Carrington            Licence Reference: TEM040 (F 040)            Site Location: A.C.Autos Ltd, Pit Bottom, Winterton Road, SCUNTHORPE, Lincolnshire, DN15 0BA            Operator Location: 27 Ermine Street, Broughton, BRIGG, Lincolnshire, DN20 0AH            Authority: Environment Agency - Midlands Region, Lower Trent Area            Site Category: Scrapyard            Max Input Rate: Very Small (Less than 10,000 tonnes per year)            Waste Source: No known restriction on source of waste            Restrictions:            Licence Status: Operational as far as is knownOperational            Dated: 22nd February 1994            Preceded By: Not Given            Licence:            Superseded By: Not Given            Licence:            Positional Accuracy: Positioned by the supplier            Boundary Quality: Good            Authorised Waste: Ferrous Metal Scrap            Max.Waste Permitted By Licence            Non-Ferrous Metal Scrap            Scrap Vehicles</p>	A14NW (E)	336	1	490183 412094

Map ID	Details	Quadrant Reference (Compass)	Estimated Distance From Site	Contact	NGR
68	<p><b>Registered Waste Treatment or Disposal Sites</b></p> <p>Licence Holder: K &amp; D Thompson t/a Thompson Metals            Licence Reference: TEM939            Site Location: Thompsons Metals, Winterton Road, SCUNTHORPE, Lincolnshire, DN15 0BA            Operator Location: As Site Address            Authority: Environment Agency - Midlands Region, Lower Trent Area            Site Category: Scrapyard            Max Input Rate: Medium (Equal to or greater than 25,000 and less than 75,000 tonnes per year)            Waste Source: No known restriction on source of waste            Restrictions:            Licence Status: Operational as far as is knownOperational            Dated: 6th July 1999            Preceded By: TEM939 (C 939)            Licence:            Superseded By: Not Given            Licence:            Positional Accuracy: Manually positioned to the address or location            Boundary Quality: Not Supplied            Authorised Waste: Drums (Totally Empty Or Dry Residues Only)            Ferrous Metal Scrap            Max.Waste Permitted By Licence            Metal Swarf            Motor Vehicle Batteries            Non-Ferrous Metal Scrap            Non-Haz. Commercial / Domestic / Industrial Waste            Scrap Vehicles            Transformers/Capacitors (If Written Evidence That Pcb Free)            Prohibited Waste: Other Waste/Waste Not Otherwise Specified            Special Waste (As In Epa 1990:S62 Of 1996 Regs) Not Otherwise Specified</p>	A14NW (E)	354	1	490200 412100
68	<p><b>Registered Waste Treatment or Disposal Sites</b></p> <p>Licence Holder: K &amp; D Thompson t/a Thompson Metals            Licence Reference: TEM939 (C 939)            Site Location: Thompsons Metals, Winterton Road, SCUNTHORPE, Lincolnshire, DN15 0BA            Operator Location: As Site Address            Authority: Environment Agency - Midlands Region, Lower Trent Area            Site Category: Scrapyard - with Transfer Station            Max Input Rate: Small (Equal to or greater than 10,000 and less than 25,000 tonnes per year)            Waste Source: No known restriction on source of waste            Restrictions:            Licence Status: Record supersededSuperseded            Dated: 5th August 1994            Preceded By: Not Given            Licence:            Superseded By: TEM939            Licence:            Positional Accuracy: Manually positioned to the address or location            Boundary Quality: Not Supplied            Authorised Waste: Drums (Totally Empty Or Dry Res.Only)            Ferrous Metal Scrap            Max.Waste Permitted By Licence            Non-Ferrous Metal Scrap            Non-Haz. H'Hold/Com./Ind.Waste            Scrap Vehicles            Prohibited Waste: Poisonous, Noxious, Polluting Wastes</p>	A14NW (E)	354	1	490200 412100
69	<p><b>Registered Waste Treatment or Disposal Sites</b></p> <p>Licence Holder: Checkbuild Ltd            Licence Reference: TEM039 (F 039 MAR97)            Site Location: Winterton Road, SCUNTHORPE, Lincolnshire, DN15 0BA            Operator Location: As Site Address            Authority: Environment Agency - Midlands Region, Lower Trent Area            Site Category: Scrapyard            Max Input Rate: Very Small (Less than 10,000 tonnes per year)            Waste Source: No known restriction on source of waste            Restrictions:            Licence Status: Operational as far as is knownOperational            Dated: 28th April 1994            Preceded By: Not Given            Licence:            Superseded By: Not Given            Licence:            Positional Accuracy: Manually positioned to the road within the address or location            Boundary Quality: Not Supplied            Authorised Waste: Scrap Vehicles            Prohibited Waste: Waste N.O.S.</p>	A14NW (E)	355	1	490200 412000

Map ID	Details	Quadrant Reference (Compass)	Estimated Distance From Site	Contact	NGR
70	<p><b>Registered Waste Treatment or Disposal Sites</b></p> <p>Licence Holder: J E Churchill (Plant) Ltd            Licence Reference: EAWML43465            Site Location: Pit Bottom, Winterton Road, SCUNTHORPE, Lincolnshire, DN15 0DH            Operator Location: 210 Dyke Road, HOVE, East Sussex, BN3 1TL            Authority: Environment Agency - Midlands Region, Lower Trent Area            Site Category: Transfer - with treatment            Max Input Rate: Medium (Equal to or greater than 25,000 and less than 75,000 tonnes per year)            Waste Source: No known restriction on source of waste            Restrictions:            Licence Status: Operational as far as is knownOperational            Dated: 26th May 2000            Preceded By: Not Given            Licence:            Superseded By: Not Given            Licence:            Positional Accuracy: Manually positioned to the address or location            Boundary Quality: Not Supplied            Authorised Waste            Asbestos            Degradable Commercial Waste (As In Post'98 E.A.Lics &amp; Equivalent To 22.09.02)            Degradable Household Waste (As In Post'98 E.A.Lics &amp; Equivalent To 22.09.01)            Degradable Industrial Waste (As In Post'98 E.A.Lics &amp; Equivalent To 22.09.03)            Inert Materials (As In Post'98 E.A.Lics And Equivalent To 21.00.00)            Metal Waste/Scrap Metal (As In Post'98 E.A.Lics And Equivalent To 23.00.00)            Prohibited Waste            Liquid Wastes            Other Waste/Waste Not Otherwise Specified            Powders            Sludge Wastes            Special Waste (As In Epa 1990:S62 Of 1996 Regs) Not Otherwise Specified            Waste Containing/Consisting Of List I Substances In Eec Directive 80/68/Eec            Waste Containing/Consisting Of List II Substances In Eec Directive 80/68/Eec            Waste Likely To Produce Dust            Wet Wastes</p>	A14NW (NE)	447	1	490250 412250
71	<p><b>Registered Waste Treatment or Disposal Sites</b></p> <p>Licence Holder: Checkbuild Ltd T/A Car &amp; Comm'L Care            Licence Reference: TEM072 (F 072)            Site Location: 26 High Street East, SCUNTHORPE, Lincolnshire, DN15 6UH            Operator Location: As Site Address            Authority: Environment Agency - Midlands Region, Lower Trent Area            Site Category: Scrapyard            Max Input Rate: Very Small (Less than 10,000 tonnes per year)            Waste Source: No known restriction on source of waste            Restrictions:            Licence Status: Site not yet started            Dated: 26th June 1995            Preceded By: Not Given            Licence:            Superseded By: Not Given            Licence:            Positional Accuracy: Manually positioned to the address or location            Boundary Quality: Not Supplied            Authorised Waste: Scrap Vehicles            Prohibited Waste: Waste N.O.S.</p>	A9NW (SE)	644	1	490220 411400
71	<p><b>Registered Waste Treatment or Disposal Sites</b></p> <p>Licence Holder: G W Eva t/a Eva Bros            Licence Reference: TEM031 (F 031)            Site Location: 10 High Street East, SCUNTHORPE, Lincolnshire, DN15 6UH            Operator Location: As Site Address            Authority: Environment Agency - Midlands Region, Lower Trent Area            Site Category: Scrapyard            Max Input Rate: Very Small (Less than 10,000 tonnes per year)            Waste Source: No known restriction on source of waste            Restrictions:            Licence Status: Operational as far as is knownOperational            Dated: 30th June 1993            Preceded By: Not Given            Licence:            Superseded By: Not Given            Licence:            Positional Accuracy: Manually positioned to the address or location            Boundary Quality: Not Supplied            Authorised Waste: Max.Waste Permitted By Licence            Scrap Vehicles            Prohibited Waste: Waste N.O.S.</p>	A9NW (SE)	682	1	490245 411370

Map ID	Details	Quadrant Reference (Compass)	Estimated Distance From Site	Contact	NGR
72	<p><b>Registered Waste Treatment or Disposal Sites</b></p> <p>Licence Holder: Alpha Electrical            Licence Reference: 55/26/726            Site Location: Old Foundry, Dawes Lane, Scunthorpe, Lincolnshire            Operator Location: As Site Address            Authority: Environment Agency - Midlands Region, Lower Trent Area            Site Category: Incineration            Max Input Rate: Undefined            Waste Source: Waste produced/controlled by licence holder            Restrictions:            Licence Status: Licence lapsed/cancelled/defunct/not applicable/surrenderedCancelled            Dated: 2nd October 1986            Preceded By: Not Given            Licence:            Superseded By: Not Given            Licence:            Positional Accuracy: Positioned by the supplier            Boundary Quality: Good            Authorised Waste: Hessian,Cotton,Fabric Cable-Coverings            Prohibited Waste: Pvc &amp; Plastic Coated Wires            Supplementary Liquids            Supplementary Oils            Supplementary Solids</p>	A9NE (SE)	667	1	490378 411603

Map ID	Details	Quadrant Reference (Compass)	Estimated Distance From Site	Contact	NGR
73	<b>Control of Major Accident Hazards Sites (COMAH)</b> Name: Boc Limited Location: Warren Road, Scunthorpe, South Humberside, DN15 6XH Reference: 1023948 Type: Upper Tier <b>Status: Active</b> Positional Accuracy: Automatically positioned to the address	A19SW (NE)	301	3	490020 412300
74	<b>Control of Major Accident Hazards Sites (COMAH)</b> Name: Koppers Uk Limited Location: Dawes Lane, Scunthorpe, South Humberside, DN15 6UR Reference: 1027746 Type: Upper Tier <b>Status: Active</b> Positional Accuracy: Automatically positioned to the address	A9NW (SE)	579	3	490236 411550
75	<b>Notification of Installations Handling Hazardous Substances (NIHHS)</b> Name: British Oxygen Company (BOC) Limited Location: Warren Road, SCUNTHORPE, South Humberside, DN15 6XH <b>Status: Record Ceased To Be Supplied Under NIHHS Regulations (1982)</b> Positional Accuracy: Automatically positioned to the address	A14NW (E)	245	3	490076 412146
76	<b>Notification of Installations Handling Hazardous Substances (NIHHS)</b> Name: Transco. Location: Dawes Lane, SCUNTHORPE, Humberside, DN15 6UW <b>Status: Active</b> Positional Accuracy: Automatically positioned to the road within the address	A9NW (SE)	579	3	490235 411550
77	<b>Planning Hazardous Substance Consents</b> Name: Boc Ltd Location: Warren Road, Scunthorpe, Humberside, Dn15 6xh Authority: North Lincolnshire Council, Planning Department Application Ref: Dc1/92 Hazardous: Part B, Highly Reactive and Explosive Substance, Liquid Oxygen, where amount held is greater than or equal to 500 tonnes Substance: held is greater than or equal to 500 tonnes Maximum Quantity: 90 Application date: 11th January 1992 <b>Decision: Deemed consent granted between June 1992 and November 1992Granted</b> Positional Accuracy: Manually positioned to the road within the address or location	A14NW (E)	249	4	490080 412146
78	<b>Planning Hazardous Substance Consents</b> Name: Koppers Uk Ltd Location: Dawes Lane, Scunthorpe, Dn15 Authority: North Lincolnshire Council, Planning Department Application Ref: PA/2003/0255 Hazardous: Unknown at time of report Substance: Maximum Quantity: 0 Application date: Not Supplied <b>Decision: Deemed Consent GrantedGranted</b> Positional Accuracy: Manually positioned to the address or location	A14SW (SE)	515	4	490224 411644
79	<b>Planning Hazardous Substance Consents</b> Name: British Gas Ltd Location: Dawes Lane, Scunthorpe, Humberside, Dn15 6sx Authority: North Lincolnshire Council, Planning Department Application Ref: Dc2/92 Hazardous: Part C, Flammable Substance (Not in Parts A&B), Gas or gases flammable in air, when held as a gas, where amount held is >= 15tonnes Substance: air, when held as a gas, where amount held is >= 15tonnes Maximum Quantity: 62 Application date: 11th January 1992 <b>Decision: Deemed consent granted between June 1992 and November 1992Granted</b> Positional Accuracy: Manually positioned to the road within the address or location	A9NW (SE)	522	4	490200 411600

Map ID	Details	Quadrant Reference (Compass)	Estimated Distance From Site	Contact	NGR
80	<b>BGS Recorded Mineral Sites</b> Site Name: Pit Bottom Location: Winterton Road, Scunthorpe, Lincolnshire Source: British Geological Survey, National Geoscience Information Service Reference: 6664 Type: Opencast <b>Status: Dormant</b> Operator: Corus Uk Ltd Operator Location: 30 Millbank, London, Sw1p 4wy Periodic Type: Jurassic Geology: Frodingham Ironstone Member, Scunthorpe Formation Commodity: Iron Ore - Ironstone Positional Accuracy: Located by supplier to within 100m	A14NW (E)	381	5	490200 412200
81	<b>BGS Recorded Mineral Sites</b> Site Name: Crosby Warren Location: East Of Winterton Road, Scunthorpe, Lincolnshire Source: British Geological Survey, National Geoscience Information Service Reference: 6666 Type: Opencast <b>Status: Dormant</b> Operator: Corus Uk Ltd Operator Location: 30 Millbank, London, Sw1p 4wy Periodic Type: Jurassic Geology: Frodingham Ironstone Member, Scunthorpe Formation Commodity: Iron Ore - Ironstone Positional Accuracy: Located by supplier to within 100m	A19SW (NE)	651	5	490200 412600
82	<b>BGS Recorded Mineral Sites</b> Site Name: Trent Remine Location: Dawes Lane, Scunthorpe, Lincolnshire Source: British Geological Survey, National Geoscience Information Service Reference: 6663 Type: Opencast <b>Status: Dormant</b> Operator: Corus Uk Ltd Operator Location: 30 Millbank, London, Sw1p 4wy Periodic Type: Jurassic Geology: Frodingham Ironstone Member, Scunthorpe Formation Commodity: Iron Ore - Ironstone Positional Accuracy: Located by supplier to within 100m	A9NE (SE)	773	5	490500 411600
	<b>BGS 1:625,000 Solid Geology</b> Description: Lower Lias	A25NW (NE)	0	5	490791 413429
	<b>Coal Mining Affected Areas</b> In an area which may not be affected by coal mining				
	<b>Potential for Collapsible Ground Stability Hazards</b> No Hazard				
	<b>Potential for Compressible Ground Stability Hazards</b> Hazard Potential: No Hazard Source: British Geological Survey, National Geoscience Information Service	A13SW (SW)	0	5	489525 411925
	<b>Potential for Compressible Ground Stability Hazards</b> Hazard Potential: Moderate Source: British Geological Survey, National Geoscience Information Service	A13SW (SW)	0	5	489525 411925
	<b>Potential for Compressible Ground Stability Hazards</b> Hazard Potential: Moderate Source: British Geological Survey, National Geoscience Information Service	A13NW (N)	0	5	489616 412100
	<b>Potential for Compressible Ground Stability Hazards</b> Hazard Potential: Very Low Source: British Geological Survey, National Geoscience Information Service	A13NW (NW)	134	5	489325 412225
	<b>Potential for Compressible Ground Stability Hazards</b> Hazard Potential: No Hazard Source: British Geological Survey, National Geoscience Information Service	A14NW (E)	151	5	490000 411978
	<b>Potential for Compressible Ground Stability Hazards</b> Hazard Potential: Moderate Source: British Geological Survey, National Geoscience Information Service	A14NW (E)	151	5	490000 412050
	<b>Potential for Compressible Ground Stability Hazards</b> Hazard Potential: Moderate Source: British Geological Survey, National Geoscience Information Service	A13SE (SE)	160	5	489925 411825
	<b>Potential for Compressible Ground Stability Hazards</b> Hazard Potential: Moderate Source: British Geological Survey, National Geoscience Information Service	A14NW (E)	168	5	490000 411975

Map ID	Details	Quadrant Reference (Compass)	Estimated Distance From Site	Contact	NGR
	<b>Potential for Compressible Ground Stability Hazards</b> Hazard Potential: Moderate Source: British Geological Survey, National Geoscience Information Service	A13NE (NE)	189	5	489925 412225
	<b>Potential for Compressible Ground Stability Hazards</b> Hazard Potential: Moderate Source: British Geological Survey, National Geoscience Information Service	A14NW (NE)	211	5	490000 412200
	<b>Potential for Compressible Ground Stability Hazards</b> Hazard Potential: No Hazard Source: British Geological Survey, National Geoscience Information Service	A14SW (E)	215	5	490000 411825
	<b>Potential for Ground Dissolution Stability Hazards</b> No Hazard				
	<b>Potential for Landslide Ground Stability Hazards</b> Hazard Potential: Very Low Source: British Geological Survey, National Geoscience Information Service	A14NW (E)	0	5	490000 411978
	<b>Potential for Landslide Ground Stability Hazards</b> Hazard Potential: Very Low Source: British Geological Survey, National Geoscience Information Service	A14NW (E)	151	5	490000 411978
	<b>Potential for Running Sand Ground Stability Hazards</b> Hazard Potential: Low Source: British Geological Survey, National Geoscience Information Service	A13SW (SW)	0	5	489500 411900
	<b>Potential for Running Sand Ground Stability Hazards</b> Hazard Potential: No Hazard Source: British Geological Survey, National Geoscience Information Service	A13SW (SW)	0	5	489525 411925
	<b>Potential for Running Sand Ground Stability Hazards</b> Hazard Potential: Very Low Source: British Geological Survey, National Geoscience Information Service	A13SW (SW)	0	5	489525 411925
	<b>Potential for Running Sand Ground Stability Hazards</b> Hazard Potential: Very Low Source: British Geological Survey, National Geoscience Information Service	A13NW (N)	0	5	489616 412100
	<b>Potential for Running Sand Ground Stability Hazards</b> Hazard Potential: Low Source: British Geological Survey, National Geoscience Information Service	A13SW (S)	33	5	489550 411725
	<b>Potential for Running Sand Ground Stability Hazards</b> Hazard Potential: No Hazard Source: British Geological Survey, National Geoscience Information Service	A13NW (N)	73	5	489616 412225
	<b>Potential for Running Sand Ground Stability Hazards</b> Hazard Potential: No Hazard Source: British Geological Survey, National Geoscience Information Service	A13NW (NW)	121	5	489350 412225
	<b>Potential for Running Sand Ground Stability Hazards</b> Hazard Potential: Very Low Source: British Geological Survey, National Geoscience Information Service	A13NW (NW)	134	5	489325 412225
	<b>Potential for Running Sand Ground Stability Hazards</b> Hazard Potential: Low Source: British Geological Survey, National Geoscience Information Service	A14NW (E)	151	5	490000 411978
	<b>Potential for Running Sand Ground Stability Hazards</b> Hazard Potential: Very Low Source: British Geological Survey, National Geoscience Information Service	A14NW (E)	151	5	490000 412050
	<b>Potential for Running Sand Ground Stability Hazards</b> Hazard Potential: No Hazard Source: British Geological Survey, National Geoscience Information Service	A13NW (NW)	155	5	489325 412250
	<b>Potential for Running Sand Ground Stability Hazards</b> Hazard Potential: Very Low Source: British Geological Survey, National Geoscience Information Service	A13SE (SE)	160	5	489925 411825
	<b>Potential for Running Sand Ground Stability Hazards</b> Hazard Potential: Very Low Source: British Geological Survey, National Geoscience Information Service	A14NW (E)	168	5	490000 411975
	<b>Potential for Running Sand Ground Stability Hazards</b> Hazard Potential: Very Low Source: British Geological Survey, National Geoscience Information Service	A13NE (NE)	189	5	489925 412225
	<b>Potential for Running Sand Ground Stability Hazards</b> Hazard Potential: Very Low Source: British Geological Survey, National Geoscience Information Service	A14NW (NE)	211	5	490000 412200

Map ID	Details	Quadrant Reference (Compass)	Estimated Distance From Site	Contact	NGR
	<b>Potential for Running Sand Ground Stability Hazards</b> Hazard Potential: Low Source: British Geological Survey, National Geoscience Information Service	A14SW (E)	215	5	490000 411825
	<b>Potential for Shrinking or Swelling Clay Ground Stability Hazards</b> Hazard Potential: No Hazard Source: British Geological Survey, National Geoscience Information Service	A14NW (E)	0	5	490000 411978
	<b>Potential for Shrinking or Swelling Clay Ground Stability Hazards</b> Hazard Potential: No Hazard Source: British Geological Survey, National Geoscience Information Service	A14NW (E)	151	5	490000 411978
	<b>Radon Potential - Radon Affected Areas</b> Affected Area: The property is in a radon affected area, as between 3 and 5% of homes are above the action level Source: British Geological Survey, National Geoscience Information Service	A13SW (S)	0	5	489625 411625
	<b>Radon Potential - Radon Protection Measures</b> Protection Measure: Basic radon protective measures are necessary in the construction of new dwellings or extensions Source: British Geological Survey, National Geoscience Information Service	A13SW (S)	0	5	489625 411625
	<b>Shallow Mining Hazards</b> No Hazard				

Map ID	Details	Quadrant Reference (Compass)	Estimated Distance From Site	Contact	NGR
83	<b>Contemporary Trade Directory Entries</b> Name: John Morris (Motors) Ltd Location: 44, Normanby Road, Scunthorpe, South Humberside, DN15 6AL Classification: Car Dealers Status: <b>Active</b> Positional Accuracy: Automatically positioned to the address	A13NW (NW)	0	-	489432 412104
84	<b>Contemporary Trade Directory Entries</b> Name: Crawfords Lawnmowers Location: 24a, Normanby Road, Scunthorpe, South Humberside, DN15 6AL Classification: Lawnmowers & Garden Machinery - Sales & Service Status: <b>Inactive</b> Positional Accuracy: Automatically positioned to the address	A13SW (SW)	7	-	489476 411904
84	<b>Contemporary Trade Directory Entries</b> Name: S & J Automotive Location: Unit 10, Normanby Business Park, Normanby Rd, Scunthorpe, South Humberside, DN15 6AR Classification: Garage Services Status: <b>Inactive</b> Positional Accuracy: Manually positioned to the road within the address or location	A13SW (SW)	48	-	489446 411870
84	<b>Contemporary Trade Directory Entries</b> Name: T N S Concrete Products Location: Normanby Rd, Scunthorpe, South Humberside, DN15 6AD Classification: Concrete Products Status: <b>Active</b> Positional Accuracy: Manually positioned to the road within the address or location	A13SW (SW)	50	-	489447 411864
85	<b>Contemporary Trade Directory Entries</b> Name: Harlequin Office Furniture & Equipment Location: Warren Road, Scunthorpe, South Humberside, DN15 6XH Classification: Office Furniture & Equipment Status: <b>Active</b> Positional Accuracy: Automatically positioned to the address	A13NW (N)	15	-	489584 412165
85	<b>Contemporary Trade Directory Entries</b> Name: Indespension Ltd Location: Warren Road, Scunthorpe, South Humberside, DN15 6XH Classification: Trailers & Towing Equipment Status: <b>Inactive</b> Positional Accuracy: Automatically positioned to the address	A13NW (N)	39	-	489540 412172
86	<b>Contemporary Trade Directory Entries</b> Name: H S Distribution Ltd Location: Glebe Rd, Scunthorpe, S Humberside, DN15 6AF Classification: Distribution Services Status: <b>Inactive</b> Positional Accuracy: Manually positioned to the road within the address or location	A13SE (SE)	23	-	489732 411786
86	<b>Contemporary Trade Directory Entries</b> Name: M R M Scunthorpe Coach Works Location: Glebe Rd, Scunthorpe, S Humberside, DN15 6AF Classification: Car Body Repairs Status: <b>Inactive</b> Positional Accuracy: Manually positioned to the road within the address or location	A13SE (SE)	26	-	489735 411788
87	<b>Contemporary Trade Directory Entries</b> Name: Albion Trade Frames Location: D, 34, Normanby Road, Scunthorpe, South Humberside, DN15 6AL Classification: Window Frames - Sales & Service Status: <b>Inactive</b> Positional Accuracy: Automatically positioned to the address	A13NW (W)	35	-	489455 411958
87	<b>Contemporary Trade Directory Entries</b> Name: Professional Automotive Location: Crosby Beaver Workshops, 34, Normanby Road, Scunthorpe, South Humberside, DN15 6AL Classification: Window Tinting Status: <b>Active</b> Positional Accuracy: Automatically positioned to the address	A13NW (W)	35	-	489455 411958
88	<b>Contemporary Trade Directory Entries</b> Name: Pip Frear Cars Location: Normanby Road, Scunthorpe, South Humberside, DN15 6AL Classification: Car Dealers Status: <b>Active</b> Positional Accuracy: Automatically positioned to the address	A13NW (W)	70	-	489426 411980

Map ID	Details	Quadrant Reference (Compass)	Estimated Distance From Site	Contact	NGR
88	<b>Contemporary Trade Directory Entries</b> Name: Murco Petroleum Ltd Location: Normanby Rd, Scunthorpe, South Humberside, DN15 6AJ Classification: Petrol Filling Stations <b>Status: Active</b> Positional Accuracy: Manually positioned to the road within the address or location	A13NW (W)	86	-	489406 411982
89	<b>Contemporary Trade Directory Entries</b> Name: Lincplas Ltd Location: Warren Road, Scunthorpe, South Humberside, DN15 6XH Classification: Cladding Suppliers & Installers <b>Status: Inactive</b> Positional Accuracy: Automatically positioned to the address	A13NE (NE)	95	-	489874 412144
89	<b>Contemporary Trade Directory Entries</b> Name: Cartel Location: Warren Road, Scunthorpe, South Humberside, DN15 6XH Classification: Office Furniture & Equipment <b>Status: Inactive</b> Positional Accuracy: Automatically positioned to the address	A13NE (NE)	109	-	489881 412156
90	<b>Contemporary Trade Directory Entries</b> Name: Humber Merchants Ltd Location: Warren Rd, Scunthorpe, South Humberside, DN15 6XH Classification: Builders' Merchants <b>Status: Active</b> Positional Accuracy: Manually positioned to the road within the address or location	A13NE (NE)	96	-	489723 412206
90	<b>Contemporary Trade Directory Entries</b> Name: Lafarge Aggregates Ltd Location: Gebe Pit Ind Est, Warren Rd, Scunthorpe, South Humberside, DN15 6XH Classification: Concrete & Mortar Ready Mixed <b>Status: Active</b> Positional Accuracy: Manually positioned to the road within the address or location	A13NE (NE)	101	-	489739 412207
90	<b>Contemporary Trade Directory Entries</b> Name: 4 Season Caravan Services Ltd Location: Warren Rd, Scunthorpe, S Humberside, DN15 6XH Classification: Caravan Dealers & Manufacturers <b>Status: Inactive</b> Positional Accuracy: Manually positioned to the road within the address or location	A13NE (NE)	114	-	489772 412207
91	<b>Contemporary Trade Directory Entries</b> Name: Eddie Wright Location: Warren Road, Scunthorpe, South Humberside, DN15 6XH Classification: Car Dealers <b>Status: Active</b> Positional Accuracy: Automatically positioned to the address	A13NW (NW)	130	-	489411 412246
92	<b>Contemporary Trade Directory Entries</b> Name: P Brown Location: Glebe Road, Scunthorpe, South Humberside, DN15 6AF Classification: Car Body Repairs <b>Status: Inactive</b> Positional Accuracy: Automatically positioned in the proximity of the address	A13SE (SE)	135	-	489859 411808
92	<b>Contemporary Trade Directory Entries</b> Name: Scunthorpe Motorist Centre Location: Glebe Road, Scunthorpe, South Humberside, DN15 6AF Classification: Garage Services <b>Status: Active</b> Positional Accuracy: Automatically positioned to the address	A13SE (SE)	152	-	489894 411814
92	<b>Contemporary Trade Directory Entries</b> Name: Winterton Road Service Station Location: Winterton Rd, Scunthorpe, South Humbersid, DN15 6AH Classification: Petrol Filling Stations <b>Status: Inactive</b> Positional Accuracy: Automatically positioned to the address	A13SE (SE)	163	-	489909 411812
93	<b>Contemporary Trade Directory Entries</b> Name: Danton Fireplaces Location: Harlequin, 27, Warren Road, Scunthorpe, South Humberside, DN15 6XH Classification: Fireplaces & Mantelpieces <b>Status: Active</b> Positional Accuracy: Manually positioned to the road within the address or location	A13NE (NE)	141	-	489828 412208
93	<b>Contemporary Trade Directory Entries</b> Name: Lafarge Aggregates Location: Warren Rd, Scunthorpe, South Humberside, DN15 6XH Classification: Concrete & Mortar Ready Mixed <b>Status: Inactive</b> Positional Accuracy: Manually positioned to the road within the address or location	A13NE (NE)	150	-	489857 412208

Map ID	Details	Quadrant Reference (Compass)	Estimated Distance From Site	Contact	NGR
94	<b>Contemporary Trade Directory Entries</b> Name: Townsend Motor Co Ltd Location: 40, Wells Street, Scunthorpe, South Humberside, DN15 6HJ Classification: Garage Services <b>Status: Inactive</b> Positional Accuracy: Automatically positioned to the address	A8NW (S)	149	-	489617 411616
95	<b>Contemporary Trade Directory Entries</b> Name: Astle (Scunthorpe) Location: Old Crosby, Scunthorpe, South Humberside, DN15 8PT Classification: Car Dealers <b>Status: Active</b> Positional Accuracy: Automatically positioned to the address	A12NE (NW)	153	-	489288 412218
95	<b>Contemporary Trade Directory Entries</b> Name: Astle Bmw Location: Old Crosby, Scunthorpe, South Humberside, DN15 8PT Classification: Car Dealers <b>Status: Active</b> Positional Accuracy: Automatically positioned to the address	A12NE (NW)	153	-	489288 412218
96	<b>Contemporary Trade Directory Entries</b> Name: R S H Ltd Location: Warren Rd, Scunthorpe, South Humberside, DN15 6XH Classification: Rubber & Plastic Products - Manufacturers <b>Status: Active</b> Positional Accuracy: Manually positioned to the road within the address or location	A13NE (NE)	166	-	489905 412208
97	<b>Contemporary Trade Directory Entries</b> Name: 350 Recovery Location: 51, Old Crosby, Scunthorpe, South Humberside, DN15 8PU Classification: Car Breakdown & Recovery Services <b>Status: Active</b> Positional Accuracy: Automatically positioned to the address	A12NE (NW)	166	-	489246 412175
98	<b>Contemporary Trade Directory Entries</b> Name: Stoneacre Location: Calcot House, Winterton Road, Scunthorpe, South Humberside, DN15 6AH Classification: Car Dealers <b>Status: Active</b> Positional Accuracy: Automatically positioned to the address	A13SE (SE)	180	-	489874 411721
99	<b>Contemporary Trade Directory Entries</b> Name: Europa Oil & Gas Location: Crosby Warren Wellside, Doors Lane, Scunthorpe, South Humberside, DN15 0BA Classification: Oil & Gas Extraction <b>Status: Active</b> Positional Accuracy: Manually positioned within the geographical locality	A14NW (E)	190	-	490027 412120
100	<b>Contemporary Trade Directory Entries</b> Name: Brantano Footwear Location: Unit 2, Carlton Rd, Scunthorpe, South Humberside, DN15 6TZ Classification: Footwear Manufacturers & Wholesale <b>Status: Active</b> Positional Accuracy: Manually positioned within the geographical locality	A14SW (E)	196	-	489968 411837
100	<b>Contemporary Trade Directory Entries</b> Name: Eden Stairlifts Location: Brigg Road, Scunthorpe, South Humberside, DN15 6TZ Classification: Stairlifts - Manufacturers & Installers <b>Status: Inactive</b> Positional Accuracy: Automatically positioned to the address	A14SW (SE)	225	-	489986 411810
101	<b>Contemporary Trade Directory Entries</b> Name: Scunthorpe Powder Coating Location: The Old Water Works, Winterton Rd, Scunthorpe, South Humberside, DN15 0BA Classification: Powder Coatings <b>Status: Active</b> Positional Accuracy: Manually positioned to the road within the address or location	A14NW (NE)	240	-	490042 412195
102	<b>Contemporary Trade Directory Entries</b> Name: Checkbuild Ltd Location: Wintec House, Winterton Road, Scunthorpe, South Humberside, DN15 0BA Classification: Commercial Vehicle Servicing, Repairs, Parts & Accessories <b>Status: Active</b> Positional Accuracy: Automatically positioned to the address	A14NW (E)	247	-	490076 412151

Map ID	Details	Quadrant Reference (Compass)	Estimated Distance From Site	Contact	NGR
102	<b>Contemporary Trade Directory Entries</b> Name: Nimmo Body Repairs Location: Wintec House, Winterton Road, Scunthorpe, South Humberside, DN15 0BA Classification: Car Body Repairs <b>Status: Inactive</b> Positional Accuracy: Automatically positioned to the address	A14NW (E)	247	-	490076 412151
102	<b>Contemporary Trade Directory Entries</b> Name: Boc Gases Location: Warren Road, Scunthorpe, South Humberside, DN15 6XH Classification: Gas Suppliers <b>Status: Active</b> Positional Accuracy: Automatically positioned to the address	A14NW (E)	247	-	490076 412151
102	<b>Contemporary Trade Directory Entries</b> Name: Scunthorpe Dent Removal Location: Wintec House, Winterton Road, Scunthorpe, South Humberside, DN15 0BA Classification: Car Body Repairs <b>Status: Inactive</b> Positional Accuracy: Automatically positioned to the address	A14NW (E)	247	-	490076 412151
102	<b>Contemporary Trade Directory Entries</b> Name: Thompson Waste Management Ltd Location: Wintec House, Winterton Road, Scunthorpe, South Humberside, DN15 0BA Classification: Waste Disposal Services <b>Status: Inactive</b> Positional Accuracy: Automatically positioned to the address	A14NW (E)	247	-	490076 412151
102	<b>Contemporary Trade Directory Entries</b> Name: Nationwide Crash Repair Centres Ltd Location: Wintec House, Winterton Road, Scunthorpe, South Humberside, DN15 0BA Classification: Car Body Repairs <b>Status: Active</b> Positional Accuracy: Manually positioned to the address or location	A14NW (E)	247	-	490076 412151
103	<b>Contemporary Trade Directory Entries</b> Name: Scunthorpe Car Care Location: 1, Trafford Street, Scunthorpe, South Humberside, DN15 6TN Classification: Garage Services <b>Status: Active</b> Positional Accuracy: Automatically positioned to the address	A13SE (SE)	286	-	489960 411654
104	<b>Contemporary Trade Directory Entries</b> Name: Applewhite Blinds Location: 4, Trafford Street, Scunthorpe, South Humberside, DN15 6TN Classification: Blinds, Awnings & Canopies <b>Status: Active</b> Positional Accuracy: Automatically positioned to the address	A14SW (SE)	298	-	489966 411640
105	<b>Contemporary Trade Directory Entries</b> Name: Cymarc Engineering Ltd Location: Bessemer Way, Sawcliffe Industrial Park, Scunthorpe, South Humberside, DN15 8XE Classification: Engineers - General <b>Status: Active</b> Positional Accuracy: Automatically positioned to the address	A18SE (N)	312	-	489670 412461
106	<b>Contemporary Trade Directory Entries</b> Name: Brian Wright Location: 1, The Market, High Street, Scunthorpe, South Humberside, DN15 6SY Classification: Toiletries <b>Status: Inactive</b> Positional Accuracy: Automatically positioned to the address	A8NE (SE)	320	-	489903 411537
107	<b>Contemporary Trade Directory Entries</b> Name: Richard Earl Location: Digby Street, Scunthorpe, South Humberside, DN15 6DA Classification: Garage Services <b>Status: Active</b> Positional Accuracy: Automatically positioned to the address	A12SE (W)	327	-	489118 411931
108	<b>Contemporary Trade Directory Entries</b> Name: The Carousel Screen Print Shop Location: 232, Frodingham Road, Scunthorpe, South Humberside, DN15 7NW Classification: Printers <b>Status: Active</b> Positional Accuracy: Automatically positioned to the address	A12NE (W)	336	-	489087 411981
108	<b>Contemporary Trade Directory Entries</b> Name: T S W Location: 236, Frodingham Road, Scunthorpe, South Humberside, DN15 7NW Classification: Printers <b>Status: Active</b> Positional Accuracy: Automatically positioned to the address	A12NE (W)	336	-	489084 411991

Map ID	Details	Quadrant Reference (Compass)	Estimated Distance From Site	Contact	NGR
108	<b>Contemporary Trade Directory Entries</b> Name: Property Preservation Services Ltd Location: 228, Frodingham Road, Scunthorpe, South Humberside, DN15 7NW Classification: Timber Preservation Services <b>Status: Active</b> Positional Accuracy: Automatically positioned to the address	A12NE (W)	341	-	489086 411969
108	<b>Contemporary Trade Directory Entries</b> Name: Humberside Engine Centre Location: 227, Frodingham Road, Scunthorpe, South Humberside, DN15 7NS Classification: Engine Rebuilding & Reconditioning <b>Status: Active</b> Positional Accuracy: Automatically positioned to the address	A12NE (W)	365	-	489051 412001
108	<b>Contemporary Trade Directory Entries</b> Name: Scunthorpe Transmissions Location: 227, Frodingham Road, Scunthorpe, South Humberside, DN15 7NS Classification: Gearboxes <b>Status: Inactive</b> Positional Accuracy: Automatically positioned to the address	A12NE (W)	365	-	489051 412001
109	<b>Contemporary Trade Directory Entries</b> Name: Currys Digital Location: 61-63, High Street, Scunthorpe, South Humberside, DN15 6SB Classification: Electrical Goods Sales, Manufacturers & Wholesalers <b>Status: Active</b> Positional Accuracy: Automatically positioned to the address	A8NE (S)	351	-	489702 411428
109	<b>Contemporary Trade Directory Entries</b> Name: Dixon Stars Group Location: 61-63, High Street, Scunthorpe, South Humberside, DN15 6SB Classification: Electrical Goods Sales, Manufacturers & Wholesalers <b>Status: Inactive</b> Positional Accuracy: Automatically positioned to the address	A8NE (S)	351	-	489702 411428
110	<b>Contemporary Trade Directory Entries</b> Name: S G T Design Location: 233, Frodingham Road, Scunthorpe, South Humberside, DN15 7NS Classification: Printers <b>Status: Inactive</b> Positional Accuracy: Automatically positioned to the address	A12NE (W)	376	-	489037 412015
111	<b>Contemporary Trade Directory Entries</b> Name: Astro Technology Ltd Location: Bessemer Way, Sawcliffe Industrial Park, Scunthorpe, South Humberside, DN15 8XE Classification: Machine Tools - Manufacturers & Distributors <b>Status: Active</b> Positional Accuracy: Automatically positioned to the address	A18SE (N)	380	-	489751 412511
111	<b>Contemporary Trade Directory Entries</b> Name: Thyssen (Uk) Ltd Location: 2 Bessemer Way, Sawcliffe Ind Pk, Scunthorpe, S Humberside, DN15 8XE Classification: Engineers - General <b>Status: Inactive</b> Positional Accuracy: Manually positioned within the geographical locality	A18SE (N)	411	-	489785 412530
112	<b>Contemporary Trade Directory Entries</b> Name: Klick Photopoint Location: 105, High Street, Scunthorpe, South Humberside, DN15 6LY Classification: Photographic Processors <b>Status: Active</b> Positional Accuracy: Automatically positioned to the address	A8NW (S)	386	-	489563 411372
112	<b>Contemporary Trade Directory Entries</b> Name: Klick Location: 105, High Street, Scunthorpe, South Humberside, DN15 6LY Classification: Photographic Processors <b>Status: Active</b> Positional Accuracy: Automatically positioned to the address	A8NW (S)	386	-	489563 411372
112	<b>Contemporary Trade Directory Entries</b> Name: Directfoto Location: 9, Ravendale Street North, Scunthorpe, South Humberside, DN15 6NE Classification: Photographic Processors <b>Status: Inactive</b> Positional Accuracy: Automatically positioned to the address	A8NW (S)	426	-	489540 411333
113	<b>Contemporary Trade Directory Entries</b> Name: Sparkeit Ltd Location: Brigg Rd, Scunthorpe, South Humberside, DN15 6TZ Classification: Engineers - General <b>Status: Active</b> Positional Accuracy: Manually positioned to the road within the address or location	A9NW (SE)	391	-	490028 411566

Map ID	Details	Quadrant Reference (Compass)	Estimated Distance From Site	Contact	NGR
114	<b>Contemporary Trade Directory Entries</b> Name: Nuttall'S Location: 148, Frodingham Road, Scunthorpe, South Humberside, DN15 7NJ Classification: Pet Foods & Animal Feeds <b>Status: Inactive</b> Positional Accuracy: Automatically positioned to the address	A12SE (SW)	395	-	489129 411729
114	<b>Contemporary Trade Directory Entries</b> Name: Anvil Arts Location: 140, Frodingham Road, Scunthorpe, South Humberside, DN15 7NJ Classification: Wrought Ironwork <b>Status: Inactive</b> Positional Accuracy: Automatically positioned to the address	A12SE (SW)	403	-	489133 411703
114	<b>Contemporary Trade Directory Entries</b> Name: Anson Components Location: 193, Frodingham Road, Scunthorpe, South Humberside, DN15 7NH Classification: Electronic Component Manufacturers & Distributors <b>Status: Active</b> Positional Accuracy: Automatically positioned to the address	A12SE (SW)	428	-	489090 411736
115	<b>Contemporary Trade Directory Entries</b> Name: The Perfume Shop Location: Unit 25 Southgate Mall, Scunthorpe, South Humberside, DN15 6SU Classification: Perfume Suppliers <b>Status: Active</b> Positional Accuracy: Manually positioned to the address or location	A8NE (S)	395	-	489826 411414
116	<b>Contemporary Trade Directory Entries</b> Name: Johns Audio & Visual Specialists Location: 142, High Street, Scunthorpe, South Humberside, DN15 6EN Classification: Electrical Goods Sales, Manufacturers & Wholesalers <b>Status: Active</b> Positional Accuracy: Automatically positioned to the address	A8NW (S)	397	-	489403 411390
116	<b>Contemporary Trade Directory Entries</b> Name: Johnson Cleaners (UK) Ltd Location: 146, High Street, Scunthorpe, South Humberside, DN15 6EN Classification: Dry Cleaners <b>Status: Active</b> Positional Accuracy: Automatically positioned to the address	A8NW (S)	409	-	489391 411383
116	<b>Contemporary Trade Directory Entries</b> Name: Klick Photopoint Location: 146, High Street, Scunthorpe, South Humberside, DN15 6EN Classification: Photographic Processors <b>Status: Inactive</b> Positional Accuracy: Automatically positioned to the address	A8NW (S)	409	-	489391 411383
116	<b>Contemporary Trade Directory Entries</b> Name: Factory Direct Location: 2a-4a, Allanby Street, Scunthorpe, South Humberside, DN15 6EL Classification: Electrical Goods Sales, Manufacturers & Wholesalers <b>Status: Active</b> Positional Accuracy: Automatically positioned to the address	A8NW (SW)	422	-	489359 411383
116	<b>Contemporary Trade Directory Entries</b> Name: Booth Ferry Mobility Location: 158, High Street, Scunthorpe, South Humberside, DN15 6EN Classification: Disability Equipment - Manufacturers & Suppliers <b>Status: Inactive</b> Positional Accuracy: Automatically positioned to the address	A8NW (SW)	431	-	489361 411371
116	<b>Contemporary Trade Directory Entries</b> Name: Colour Grafix Location: 159, High Street, Scunthorpe, South Humberside, DN15 6LN Classification: Photographic Processors <b>Status: Active</b> Positional Accuracy: Automatically positioned to the address	A8NW (S)	454	-	489388 411335
117	<b>Contemporary Trade Directory Entries</b> Name: Crosby Motor Engineers Location: Ferry Road, Scunthorpe, South Humberside, DN15 8QB Classification: Garage Services <b>Status: Active</b> Positional Accuracy: Automatically positioned to the address	A12NE (W)	430	-	488972 412121
117	<b>Contemporary Trade Directory Entries</b> Name: John Beacock Location: 10a, Ferry Road, Scunthorpe, South Humberside, DN15 8QB Classification: Garage Services <b>Status: Inactive</b> Positional Accuracy: Automatically positioned to the address	A12NE (W)	436	-	488966 412123

Map ID	Details	Quadrant Reference (Compass)	Estimated Distance From Site	Contact	NGR
118	<b>Contemporary Trade Directory Entries</b> Name: A C Autos Location: Winterton Road, Scunthorpe, South Humberside, DN15 0DH Classification: Car Breakers & Dismantlers <b>Status: Active</b> Positional Accuracy: Automatically positioned to the address	A14NW (E)	440	-	490282 412133
119	<b>Contemporary Trade Directory Entries</b> Name: Rapid Wholesale Supplies Location: 155-157 Frodingham Rd, Scunthorpe, South Humberside, DN15 7NH Classification: Cash Registers & Check-Out Equipment <b>Status: Active</b> Positional Accuracy: Manually positioned to the address or location	A12SE (SW)	450	-	489106 411646
120	<b>Contemporary Trade Directory Entries</b> Name: Scunthorpe Discount Wallpaper Location: 161, High Street, Scunthorpe, South Humberside, DN15 6LN Classification: Wallpapers & Wall Coverings <b>Status: Inactive</b> Positional Accuracy: Automatically positioned to the address	A8NW (S)	460	-	489381 411331
121	<b>Contemporary Trade Directory Entries</b> Name: Aquarius Location: 68, Frodingham Road, Scunthorpe, South Humberside, DN15 7JN Classification: Dry Cleaners <b>Status: Active</b> Positional Accuracy: Automatically positioned to the address	A7NE (SW)	499	-	489190 411415
121	<b>Contemporary Trade Directory Entries</b> Name: Singer Location: 68, Frodingham Road, Scunthorpe, South Humberside, DN15 7JN Classification: Laundries & Launderettes <b>Status: Inactive</b> Positional Accuracy: Automatically positioned to the address	A7NE (SW)	499	-	489190 411415
122	<b>Contemporary Trade Directory Entries</b> Name: Desktop Publications Location: 5, Laneham Street, Scunthorpe, South Humberside, DN15 6LJ Classification: Printers <b>Status: Active</b> Positional Accuracy: Automatically positioned to the address	A8NW (S)	501	-	489359 411296
122	<b>Contemporary Trade Directory Entries</b> Name: Aston Security Services Location: 19, Laneham Street, Scunthorpe, South Humberside, DN15 6LJ Classification: Safes & Vaults - Suppliers & Installers <b>Status: Active</b> Positional Accuracy: Automatically positioned to the address	A8SW (S)	530	-	489364 411263
123	<b>Contemporary Trade Directory Entries</b> Name: Nicholls Car Repairs Location: Rear Of, 119-121, Berkeley Street, Scunthorpe, South Humberside, DN15 7LN Classification: Garage Services <b>Status: Active</b> Positional Accuracy: Automatically positioned to the address	A7NE (SW)	503	-	489063 411613
124	<b>Contemporary Trade Directory Entries</b> Name: Scunthorpe Blinds Location: 115, Frodingham Road, Scunthorpe, South Humberside, DN15 7JT Classification: Blinds, Awnings & Canopies <b>Status: Active</b> Positional Accuracy: Automatically positioned to the address	A7NE (SW)	506	-	489130 411478
124	<b>Contemporary Trade Directory Entries</b> Name: Twin Tub Services Location: 111, Frodingham Road, Scunthorpe, South Humberside, DN15 7JT Classification: Washing Machines - Servicing & Repairs <b>Status: Active</b> Positional Accuracy: Automatically positioned to the address	A7NE (SW)	510	-	489134 411467
125	<b>Contemporary Trade Directory Entries</b> Name: Prontaprint Location: 202, High Street, SCUNTHORPE, South Humberside, DN15 6EA Classification: Printers <b>Status: Active</b> Positional Accuracy: Automatically positioned to the address	A7NE (SW)	525	-	489213 411357
126	<b>Contemporary Trade Directory Entries</b> Name: Vacu-Lug Traction Tyres Ltd Location: Sawcliffe Ind Est, Bessemer Way, Scunthorpe, S Humberside, DN15 8XE Classification: Tyre Manufacturing Equipment <b>Status: Inactive</b> Positional Accuracy: Manually positioned to the road within the address or location	A18NE (N)	531	-	489710 412676

Map ID	Details	Quadrant Reference (Compass)	Estimated Distance From Site	Contact	NGR
127	<b>Contemporary Trade Directory Entries</b> Name: Ethos Surface Solutions Ltd Location: 33, High Street East, Scunthorpe, South Humberside, DN15 6UH Classification: Floor Cleaning & Polishing Equipment - Manufacturers & Distributors Status: <b>Active</b> Positional Accuracy: Automatically positioned to the address	A9NW (SE)	548	-	490102 411410
127	<b>Contemporary Trade Directory Entries</b> Name: Humber Quality Foods Ltd Location: 1-7, High Street East, Scunthorpe, South Humberside, DN15 6UH Classification: Food Products - Manufacturers Status: <b>Inactive</b> Positional Accuracy: Automatically positioned to the address	A9NW (SE)	556	-	490132 411431
127	<b>Contemporary Trade Directory Entries</b> Name: S V Deeks Ltd Location: 1-7, High Street East, Scunthorpe, South Humberside, DN15 6UH Classification: Garage Services Status: <b>Active</b> Positional Accuracy: Automatically positioned to the address	A9NW (SE)	556	-	490132 411431
127	<b>Contemporary Trade Directory Entries</b> Name: Hiflex Fluidpower Location: 8, High Street East, Scunthorpe, South Humberside, DN15 6UH Classification: Hydraulic Equipment & Accessories - Sales & Service Status: <b>Active</b> Positional Accuracy: Automatically positioned to the address	A9NW (SE)	571	-	490112 411386
128	<b>Contemporary Trade Directory Entries</b> Name: Shopmobility Location: Parishes Multi Storey Car Park, Fenton St, Scunthorpe, South Humberside, DN15 6QX Classification: Disability Equipment - Manufacturers & Suppliers Status: <b>Active</b> Positional Accuracy: Manually positioned to the address or location	A8SE (S)	555	-	489874 411262
129	<b>Contemporary Trade Directory Entries</b> Name: Dem Ltd Location: Deltron Emcon House, Hargreaves Way, Sawcliffe Industrial Park, Scunthorpe, South Humberside, DN15 8RF Classification: Electronic Equipment - Manufacturers & Assemblers Status: <b>Inactive</b> Positional Accuracy: Manually positioned to the address or location	A18NE (N)	561	-	489868 412658
130	<b>Contemporary Trade Directory Entries</b> Name: N & P Home Improvements Location: 23, Fox Street, Scunthorpe, South Humberside, DN15 7LE Classification: Fascias and Soffits Status: <b>Inactive</b> Positional Accuracy: Automatically positioned to the address	A7NE (SW)	563	-	489067 411472
131	<b>Contemporary Trade Directory Entries</b> Name: Gocar Location: Bessemer Way, Sawcliffe Industrial Park, Scunthorpe, South Humberside, DN15 8XE Classification: Car Dealers Status: <b>Active</b> Positional Accuracy: Automatically positioned to the address	A18NE (N)	572	-	489630 412724
132	<b>Contemporary Trade Directory Entries</b> Name: Russell Ductile Castings Ltd Location: Dawes Lane, Scunthorpe, South Humberside, DN15 6UW Classification: Foundries Status: <b>Active</b> Positional Accuracy: Automatically positioned to the address	A9NW (SE)	579	-	490236 411551
132	<b>Contemporary Trade Directory Entries</b> Name: Arrow Engineering (Scunthorpe) Ltd Location: Dawes Lane, Scunthorpe, South Humberside, DN15 6UW Classification: Engineers - General Status: <b>Active</b> Positional Accuracy: Automatically positioned to the address	A9NW (SE)	579	-	490236 411551
132	<b>Contemporary Trade Directory Entries</b> Name: Imperial Tankers Ltd Location: Dawes Lane, Scunthorpe, South Humberside, DN15 6UW Classification: Road Haulage Services Status: <b>Active</b> Positional Accuracy: Automatically positioned to the address	A9NW (SE)	579	-	490236 411551

Map ID	Details	Quadrant Reference (Compass)	Estimated Distance From Site	Contact	NGR
132	<b>Contemporary Trade Directory Entries</b> Name: Coppers Ltd Location: Dawes Lane, Scunthorpe, South Humberside, DN15 6UR Classification: Carbon Products <b>Status: Inactive</b> Positional Accuracy: Automatically positioned to the address	A9NW (SE)	579	-	490236 411550
132	<b>Contemporary Trade Directory Entries</b> Name: Scunthorpe Pallet Supplies Location: 6 Dawes La, Scunthorpe, South Humberside, DN15 6UW Classification: Pallets, Crates & Packing Cases <b>Status: Active</b> Positional Accuracy: Manually positioned to the road within the address or location	A9NW (SE)	600	-	490246 411523
132	<b>Contemporary Trade Directory Entries</b> Name: Central Foundry Commercial Refinishing Location: Dawes La, Scunthorpe, South Humberside, DN15 6UW Classification: Car Painters & Sprayers <b>Status: Active</b> Positional Accuracy: Manually positioned to the road within the address or location	A9NW (SE)	603	-	490250 411524
133	<b>Contemporary Trade Directory Entries</b> Name: B2b Industrial Supplies Location: Dunstall St, Scunthorpe, South Humberside, DN15 6LD Classification: Industrial Services <b>Status: Inactive</b> Positional Accuracy: Manually positioned to the road within the address or location	A7SE (SW)	593	-	489270 411236
134	<b>Contemporary Trade Directory Entries</b> Name: Nationwide Autocentres Location: 19, High Street East, Scunthorpe, South Humberside, DN15 6UH Classification: Garage Services <b>Status: Inactive</b> Positional Accuracy: Automatically positioned to the address	A9NW (SE)	618	-	490127 411336
135	<b>Contemporary Trade Directory Entries</b> Name: Eva Bros Location: 10, High Street East, Scunthorpe, South Humberside, DN15 6UH Classification: Car Breakers & Dismantlers <b>Status: Active</b> Positional Accuracy: Automatically positioned to the address	A9NW (SE)	633	-	490210 411405
135	<b>Contemporary Trade Directory Entries</b> Name: A H Motor Services Location: 10, High Street East, Scunthorpe, South Humberside, DN15 6UH Classification: Garage Services <b>Status: Active</b> Positional Accuracy: Manually positioned to the address or location	A9NW (SE)	633	-	490210 411405
136	<b>Contemporary Trade Directory Entries</b> Name: Dixon Citroen Parts Location: The Citroen Garage, Manorbeg Way, Normanby Rd, Scunthorpe, South Humberside, DN15 8QS Classification: Car Dealers <b>Status: Active</b> Positional Accuracy: Manually positioned to the road within the address or location	A18NE (N)	641	-	489659 412792
137	<b>Contemporary Trade Directory Entries</b> Name: S & E Mechanical & Fabrication Services Ltd Location: Unit 7 The Dawes Centre, Dawes La, Scunthorpe, South Humberside, DN15 6UW Classification: Engineers - General <b>Status: Active</b> Positional Accuracy: Manually positioned to the road within the address or location	A9NE (SE)	653	-	490311 411529
137	<b>Contemporary Trade Directory Entries</b> Name: Woodside Precast Concrete Ltd Location: Dawes La, Scunthorpe, South Humberside, DN15 6UW Classification: Concrete Products <b>Status: Active</b> Positional Accuracy: Manually positioned to the road within the address or location	A9NE (SE)	661	-	490322 411530
138	<b>Contemporary Trade Directory Entries</b> Name: Lift & Load Services Location: Normanby Rd, Scunthorpe, South Humberside, DN15 8QZ Classification: Commercial Vehicle Servicing, Repairs, Parts & Accessories <b>Status: Active</b> Positional Accuracy: Manually positioned to the road within the address or location	A17NE (NW)	653	-	489276 412756

Map ID	Details	Quadrant Reference (Compass)	Estimated Distance From Site	Contact	NGR
138	<b>Contemporary Trade Directory Entries</b> Name: Dixon Motor Holdings Location: Mannaberg Way, Scunthorpe, South Humberside, DN15 8XF Classification: Car Dealers <b>Status: Inactive</b> Positional Accuracy: Automatically positioned to the address	A18NW (N)	664	-	489304 412773
139	<b>Contemporary Trade Directory Entries</b> Name: Viking Autos Location: 8, Doncaster Road, Scunthorpe, South Humberside, DN15 7RB Classification: Car Dealers - Used <b>Status: Active</b> Positional Accuracy: Automatically positioned to the address	A7NE (SW)	657	-	489053 411330
139	<b>Contemporary Trade Directory Entries</b> Name: Chris Heald Location: 8A Doncaster Rd, Scunthorpe, South Humberside, DN15 7RB Classification: Garage Services <b>Status: Active</b> Positional Accuracy: Manually positioned to the road within the address or location	A7NE (SW)	666	-	489058 411312
140	<b>Contemporary Trade Directory Entries</b> Name: F Cross Location: Normanby Road, Scunthorpe, South Humberside, DN15 8QZ Classification: Commercial Vehicle Dealers <b>Status: Active</b> Positional Accuracy: Automatically positioned to the address	A17NE (NW)	661	-	489212 412749
141	<b>Contemporary Trade Directory Entries</b> Name: Eric'S Car Repairs Location: Rear Of, 1-2, Parkinson Avenue, Scunthorpe, South Humberside, DN15 7JY Classification: Garage Services <b>Status: Inactive</b> Positional Accuracy: Automatically positioned to the address	A7NE (SW)	662	-	488999 411394
141	<b>Contemporary Trade Directory Entries</b> Name: Eric'S Car Repairs Location: Rear Of, 1-2, Parkinson Avenue, Scunthorpe, South Humberside, DN15 7JY Classification: Garage Services <b>Status: Active</b> Positional Accuracy: Automatically positioned to the address	A7NE (SW)	662	-	488999 411394
142	<b>Contemporary Trade Directory Entries</b> Name: Railton Price Location: 36, Oswald Road, Scunthorpe, South Humberside, DN15 7PQ Classification: Packaging & Wrapping Equipment & Supplies <b>Status: Inactive</b> Positional Accuracy: Automatically positioned to the address	A7SE (SW)	667	-	489219 411180
142	<b>Contemporary Trade Directory Entries</b> Name: Scunthorpe Instant Print Location: 38, Oswald Road, Scunthorpe, South Humberside, DN15 7PQ Classification: Printers <b>Status: Active</b> Positional Accuracy: Automatically positioned to the address	A7SE (SW)	673	-	489230 411167
142	<b>Contemporary Trade Directory Entries</b> Name: Bentwood Ltd Location: Dunstall Street, Scunthorpe, South Humberside, DN15 6JZ Classification: Clothing & Fabrics - Manufacturers <b>Status: Inactive</b> Positional Accuracy: Automatically positioned to the address	A7SE (SW)	679	-	489264 411143
143	<b>Contemporary Trade Directory Entries</b> Name: George Cobb Location: 17, Parkinson Avenue, Scunthorpe, South Humberside, DN15 7JY Classification: Washing Machines - Servicing & Repairs <b>Status: Inactive</b> Positional Accuracy: Automatically positioned to the address	A7NW (SW)	722	-	488938 411379
143	<b>Contemporary Trade Directory Entries</b> Name: Colourline Designs Location: 17, Parkinson Avenue, Scunthorpe, South Humberside, DN15 7JY Classification: Stained Glass Designers & Producers <b>Status: Inactive</b> Positional Accuracy: Automatically positioned to the address	A7NW (SW)	722	-	488938 411379
144	<b>Contemporary Trade Directory Entries</b> Name: Freaky Photos Location: 75, Cole Street, Scunthorpe, South Humberside, DN15 6QT Classification: Printers <b>Status: Inactive</b> Positional Accuracy: Automatically positioned to the address	A8SE (S)	727	-	489772 411058

Map ID	Details	Quadrant Reference (Compass)	Estimated Distance From Site	Contact	NGR
145	<b>Contemporary Trade Directory Entries</b> Name: Dixon Motor Holdings Ltd Location: Mannaberg Way, Scunthorpe, South Humberside, DN15 8XF Classification: Car Dealers <b>Status: Inactive</b> Positional Accuracy: Manually positioned to the address or location	A18NW (N)	753	-	489355 412870
145	<b>Contemporary Trade Directory Entries</b> Name: Dixon Motor Holdings Plc (Citroen) Location: Mannaberg Way, Scunthorpe, South Humberside, DN15 8XF Classification: Car Dealers <b>Status: Inactive</b> Positional Accuracy: Automatically positioned to the address	A18NW (N)	754	-	489356 412871
146	<b>Contemporary Trade Directory Entries</b> Name: Skymark Performance Films Ltd Location: Mannaberg Way, Scunthorpe, South Humberside, DN15 8XF Classification: Plastic Products - Manufacturers <b>Status: Inactive</b> Positional Accuracy: Automatically positioned to the address	A19NW (NE)	760	-	490091 412773
146	<b>Contemporary Trade Directory Entries</b> Name: Skymark Performance Films Ltd Location: Mannaberg Way, Scunthorpe, South Humberside, DN15 8XF Classification: Manufacturers <b>Status: Active</b> Positional Accuracy: Automatically positioned to the address	A19NW (NE)	760	-	490091 412773
147	<b>Contemporary Trade Directory Entries</b> Name: Just Car Clinics Location: Mannaberg Way, Scunthorpe, South Humberside, DN15 8XF Classification: Car Body Repairs <b>Status: Active</b> Positional Accuracy: Manually positioned to the road within the address or location	A19NW (NE)	831	-	490052 412868
147	<b>Contemporary Trade Directory Entries</b> Name: Motor Depot Location: Mannaberg Way, Scunthorpe, South Humberside, DN15 8XF Classification: Car Dealers <b>Status: Active</b> Positional Accuracy: Manually positioned to the road within the address or location	A19NW (NE)	860	-	490082 412886
148	<b>Contemporary Trade Directory Entries</b> Name: Roy Nicholson Location: Rear Of, 2, Henderson Avenue, Scunthorpe, South Humberside, DN15 7RL Classification: Joinery Manufacturers <b>Status: Active</b> Positional Accuracy: Automatically positioned to the address	A7NW (SW)	839	-	488751 411488
149	<b>Contemporary Trade Directory Entries</b> Name: Shirecliff Maritime Ltd Location: 84, Oswald Road, Scunthorpe, South Humberside, DN15 7PA Classification: Freight Forwarders <b>Status: Inactive</b> Positional Accuracy: Automatically positioned to the address	A2NE (S)	881	-	489236 410935
149	<b>Contemporary Trade Directory Entries</b> Name: R M Maritime Ltd Location: 84, Oswald Road, Scunthorpe, South Humberside, DN15 7PA Classification: Freight Forwarders <b>Status: Inactive</b> Positional Accuracy: Automatically positioned to the address	A2NE (S)	881	-	489236 410935
150	<b>Contemporary Trade Directory Entries</b> Name: Hartwell Ford Location: Station Road, Scunthorpe, South Humberside, DN15 6PY Classification: Car Dealers <b>Status: Active</b> Positional Accuracy: Automatically positioned to the address	A3NW (S)	882	-	489325 410906
150	<b>Contemporary Trade Directory Entries</b> Name: Hartwell Location: Station Road, Scunthorpe, South Humberside, DN15 6PY Classification: Garage Services <b>Status: Inactive</b> Positional Accuracy: Automatically positioned to the address	A3NW (S)	882	-	489325 410906
150	<b>Contemporary Trade Directory Entries</b> Name: Hartwell Ford (Scunthorpe) Location: Station Road, Scunthorpe, South Humberside, DN15 6PY Classification: Car Dealers <b>Status: Inactive</b> Positional Accuracy: Automatically positioned to the address	A3NW (S)	882	-	489325 410906

Map ID	Details	Quadrant Reference (Compass)	Estimated Distance From Site	Contact	NGR
151	<b>Contemporary Trade Directory Entries</b> Name: Rapid Fit Location: Station Rd, Scunthorpe, South Humberside, DN15 6PY Classification: Exhaust & Shock Absorber Centres <b>Status: Active</b> Positional Accuracy: Manually positioned to the road within the address or location	A3NW (S)	930	-	489370 410846
151	<b>Contemporary Trade Directory Entries</b> Name: Brodley Location: Railway Station, Station Rd, Scunthorpe, South Humberside, DN15 6PY Classification: Commercial Vehicle Dealers <b>Status: Inactive</b> Positional Accuracy: Manually positioned to the address or location	A3NW (S)	971	-	489366 410805
152	<b>Contemporary Trade Directory Entries</b> Name: Nationwide Autocentre Location: 67, Doncaster Road, Scunthorpe, South Humberside, DN15 7RG Classification: Garage Services <b>Status: Active</b> Positional Accuracy: Automatically positioned to the address	A7SW (SW)	942	-	488762 411244
153	<b>Contemporary Trade Directory Entries</b> Name: G B Solo Ltd Location: 20, Park Farm Road, Scunthorpe, South Humberside, DN15 8QP Classification: Firefighting Equipment <b>Status: Active</b> Positional Accuracy: Automatically positioned to the address	A17NW (NW)	960	-	488887 412926
153	<b>Contemporary Trade Directory Entries</b> Name: Camtech Motor Vehicle Specialists Location: Park Farm Rd, Scunthorpe, South Humberside, DN15 8QP Classification: Mot Testing Centres <b>Status: Active</b> Positional Accuracy: Manually positioned to the road within the address or location	A17NW (NW)	968	-	488922 412956
153	<b>Contemporary Trade Directory Entries</b> Name: I J Blakey Haulage Co Ltd Location: Park Farm Rd, Scunthorpe, South Humberside, DN15 8QP Classification: Road Haulage Services <b>Status: Inactive</b> Positional Accuracy: Manually positioned to the road within the address or location	A17NW (NW)	973	-	488918 412960
153	<b>Contemporary Trade Directory Entries</b> Name: Anvil Arts Location: 7 Park Farm Rd, Scunthorpe, S Humberside, DN15 8QP Classification: Wrought Ironwork <b>Status: Inactive</b> Positional Accuracy: Manually positioned to the road within the address or location	A22SW (NW)	993	-	488906 412976
154	<b>Contemporary Trade Directory Entries</b> Name: Stuart Brumby Location: 18, Park Farm Road, Scunthorpe, South Humberside, DN15 8QP Classification: Tarpaulins <b>Status: Active</b> Positional Accuracy: Automatically positioned to the address	A17NW (NW)	969	-	488876 412930
155	<b>Contemporary Trade Directory Entries</b> Name: Tyrexchange Location: 76, Doncaster Road, Scunthorpe, South Humberside, DN15 7DE Classification: Garage Services <b>Status: Active</b> Positional Accuracy: Automatically positioned to the address	A7NW (SW)	990	-	488662 411326
156	<b>Fuel Station Entries</b> Name: Glebe Filling Station Location: Glebe Road, SCUNTHORPE, South Humberside, DN15 6AF Brand: Obsolete Premises Type: Not Applicable <b>Status: Obsolete</b> Positional Accuracy: Automatically positioned to the address	A13SE (S)	39	-	489638 411745
157	<b>Fuel Station Entries</b> Name: Steelmakers Filling Station Location: Normanby Road, SCUNTHORPE, South Humberside, DN15 6AJ Brand: JET Premises Type: Petrol Station <b>Status: Open</b> Positional Accuracy: Approximate location provided by supplier	A13SW (S)	57	-	489550 411701

Map ID	Details	Quadrant Reference (Compass)	Estimated Distance From Site	Contact	NGR
158	<b>Fuel Station Entries</b> Name: Glebe Road Service Station Location: Glebe Road, SCUNTHORPE, South Humberside, DN15 6AF Brand: Obsolete Premises Type: Not Applicable <b>Status: Obsolete</b> Positional Accuracy: Approximate location provided by supplier	A13SE (S)	157	-	489720 411633
159	<b>Fuel Station Entries</b> Name: Winterton Road Service Station Location: Winterton Road, Scunthorpe, South Humberside, DN15 6AH Brand: Esso Premises Type: Petrol Station <b>Status: Closed</b> Positional Accuracy: Automatically positioned to the address	A13SE (SE)	163	-	489909 411812
160	<b>Fuel Station Entries</b> Name: Tcs Showground Location: Doncaster Road, SCUNTHORPE, South Humberside, DN15 7RQ Brand: TOTAL Premises Type: Petrol Station <b>Status: Open</b> Positional Accuracy: Manually positioned to the address or location	A7NW (SW)	848	-	488831 411312

Map ID	Details	Quadrant Reference (Compass)	Estimated Distance From Site	Contact	NGR
161	<b>Local Nature Reserves</b> Name: Atkinson'S Warren Multiple Area: N Area (m2): 328002.44 Source: Natural England Designation Date: 28th July 2004	A16NE (NW)	994	6	488554 412635










Agency & Hydrological	Version	Update Cycle
<b>Contaminated Land Register Entries and Notices</b> North Lincolnshire Council - Environmental Protection Team	June 2007	Annual Rolling Update
<b>Discharge Consents</b> Environment Agency - Anglian Region Environment Agency - Midlands Region	July 2008 July 2008	Quarterly Quarterly
<b>Enforcement and Prohibition Notices</b> Environment Agency - Anglian Region	August 2008	As notified
<b>Integrated Pollution Controls</b> Environment Agency - Anglian Region Environment Agency - Midlands Region	July 2008 July 2008	Quarterly Quarterly
<b>Integrated Pollution Prevention And Control</b> Environment Agency - Anglian Region Environment Agency - Midlands Region	July 2008 July 2008	Quarterly Quarterly
<b>Local Authority Integrated Pollution Prevention And Control</b> North Lincolnshire Council - Environmental Protection Team	April 2007	Annual Rolling Update
<b>Local Authority Pollution Prevention and Controls</b> North Lincolnshire Council - Environmental Protection Team	April 2007	Annual Rolling Update
<b>Local Authority Pollution Prevention and Control Enforcements</b> North Lincolnshire Council - Environmental Protection Team	April 2007	Annual Rolling Update
<b>Nearest Surface Water Feature</b> Ordnance Survey	April 2008	Quarterly
<b>Pollution Incidents to Controlled Waters</b> Environment Agency - Midlands Region Environment Agency - Anglian Region	December 1999 September 1999	Not Applicable Not Applicable
<b>Prosecutions Relating to Authorised Processes</b> Environment Agency - Anglian Region Environment Agency - Midlands Region	August 2008 August 2008	As notified As notified
<b>Prosecutions Relating to Controlled Waters</b> Environment Agency - Anglian Region	August 2008	As notified
<b>Registered Radioactive Substances</b> Environment Agency - Anglian Region	July 2008	Quarterly
<b>River Quality</b> Environment Agency - Head Office	November 2001	Not Applicable
<b>River Quality Biology Sampling Points</b> Environment Agency - Head Office	September 2007	Annually
<b>River Quality Chemistry Sampling Points</b> Environment Agency - Head Office	August 2007	Annually
<b>Substantiated Pollution Incident Register</b> Environment Agency - Anglian Region - Northern Area	July 2008	Quarterly
<b>Water Abstractions</b> Environment Agency - Anglian Region Environment Agency - Midlands Region	July 2008 July 2008	Quarterly Quarterly
<b>Water Industry Act Referrals</b> Environment Agency - Anglian Region	July 2008	Quarterly
<b>Groundwater Vulnerability</b> Environment Agency - Head Office	January 1999	Not Applicable
<b>Drift Deposits</b> Environment Agency - Head Office	January 1999	Not Applicable
<b>Source Protection Zones</b> Environment Agency - Head Office	April 2008	Variable

Agency & Hydrological	Version	Update Cycle
<b>Extreme Flooding from Rivers or Sea without Defences</b> Environment Agency - Head Office	July 2008	Quarterly
<b>Flooding from Rivers or Sea without Defences</b> Environment Agency - Head Office	July 2008	Quarterly
<b>Areas Benefiting from Flood Defences</b> Environment Agency - Head Office	July 2008	Quarterly
<b>Flood Water Storage Areas</b> Environment Agency - Head Office	July 2008	Quarterly
<b>Flood Defences</b> Environment Agency - Head Office	July 2008	Quarterly
Waste	Version	Update Cycle
<b>BGS Recorded Landfill Sites</b> British Geological Survey - National Geoscience Information Service	June 1996	Not Applicable
<b>Historical Landfill Sites</b> Environment Agency - Anglian Region - Northern Area Environment Agency - Midlands Region - Lower Trent Area	August 2008 August 2008	As notified As notified
<b>Integrated Pollution Control Registered Waste Sites</b> Environment Agency - Anglian Region	July 2008	Quarterly
<b>Licensed Waste Management Facilities (Landfill Boundaries)</b> Environment Agency - Anglian Region - Northern Area Environment Agency - Midlands Region - Lower Trent Area	August 2008 August 2008	Quarterly Quarterly
<b>Licensed Waste Management Facilities (Locations)</b> Environment Agency - Anglian Region - Northern Area Environment Agency - Midlands Region - Lower Trent Area	August 2008 August 2008	Quarterly Quarterly
<b>Local Authority Landfill Coverage</b> North Lincolnshire Council - Environmental Protection Team	May 2000	Not Applicable
<b>Local Authority Recorded Landfill Sites</b> North Lincolnshire Council - Environmental Protection Team	May 2000	Not Applicable
<b>Registered Landfill Sites</b> Environment Agency - Anglian Region - Northern Area Environment Agency - Midlands Region - Lower Trent Area	March 2003 March 2003	Not Applicable Not Applicable
<b>Registered Waste Transfer Sites</b> Environment Agency - Anglian Region - Northern Area Environment Agency - Midlands Region - Lower Trent Area	March 2003 March 2003	Not Applicable Not Applicable
<b>Registered Waste Treatment or Disposal Sites</b> Environment Agency - Anglian Region - Northern Area Environment Agency - Midlands Region - Lower Trent Area	March 2003 March 2003	Not Applicable Not Applicable
Hazardous Substances	Version	Update Cycle
<b>Control of Major Accident Hazards Sites (COMAH)</b> Health and Safety Executive	April 2008	Bi-Annually
<b>Explosive Sites</b> Health and Safety Executive	July 2008	Bi-Annually
<b>Notification of Installations Handling Hazardous Substances (NIHHS)</b> Health and Safety Executive	November 2000	Not Applicable
<b>Planning Hazardous Substance Enforcements</b> North Lincolnshire Council - Planning Department	February 2008	Annual Rolling Update
<b>Planning Hazardous Substance Consents</b> North Lincolnshire Council - Planning Department	February 2008	Annual Rolling Update

Geological	Version	Update Cycle
<b>BGS Recorded Mineral Sites</b> British Geological Survey - National Geoscience Information Service	April 2008	Bi-Annually
<b>BGS 1:625,000 Solid Geology</b> British Geological Survey - National Geoscience Information Service	August 1996	Not Applicable
<b>Brine Compensation Area</b> Cheshire Brine Subsidence Compensation Board	November 2002	As notified
<b>Coal Mining Affected Areas</b> The Coal Authority - Mining Report Service	January 2006	As notified
<b>Mining Instability</b> Ove Arup & Partners	October 2000	Not Applicable
<b>Natural and Mining Cavities</b> Peter Brett Associates	December 2005	Variable
<b>Potential for Collapsible Ground Stability Hazards</b> British Geological Survey - National Geoscience Information Service	January 2008	Annually
<b>Potential for Compressible Ground Stability Hazards</b> British Geological Survey - National Geoscience Information Service	January 2008	Annually
<b>Potential for Ground Dissolution Stability Hazards</b> British Geological Survey - National Geoscience Information Service	January 2008	Annually
<b>Potential for Landslide Ground Stability Hazards</b> British Geological Survey - National Geoscience Information Service	January 2008	Annually
<b>Potential for Running Sand Ground Stability Hazards</b> British Geological Survey - National Geoscience Information Service	January 2008	Annually
<b>Potential for Shrinking or Swelling Clay Ground Stability Hazards</b> British Geological Survey - National Geoscience Information Service	January 2008	Annually
<b>Radon Potential - Radon Affected Areas</b> British Geological Survey - National Geoscience Information Service	May 2007	Annually
<b>Radon Potential - Radon Protection Measures</b> British Geological Survey - National Geoscience Information Service	May 2007	Annually
<b>Shallow Mining Hazards</b> British Geological Survey - National Geoscience Information Service	August 2002	Not Applicable
Industrial Land Use	Version	Update Cycle
<b>Contemporary Trade Directory Entries</b> Thomson Directories	May 2008	Quarterly
<b>Fuel Station Entries</b> Catalist Ltd - (Fuel Station Data)	September 2008	Quarterly

Sensitive Land Use	Version	Update Cycle
<b>Areas of Outstanding Natural Beauty</b> Natural England	January 2008	Annually
<b>Environmentally Sensitive Areas</b> Natural England	January 2008	Annually
<b>Forest Parks</b> Forestry Commission	April 1997	Not Applicable
<b>Local Nature Reserves</b> Natural England	June 2008	Bi-Annually
<b>Marine Nature Reserves</b> Natural England	June 2008	Bi-Annually
<b>National Nature Reserves</b> Natural England	June 2008	Bi-Annually
<b>National Parks</b> Natural England	January 2008	Annually
<b>Nitrate Sensitive Areas</b> Department for Environment, Food and Rural Affairs (DEFRA - formerly FRCA)	December 2003	Not Applicable
<b>Nitrate Vulnerable Zones</b> Department for Environment, Food and Rural Affairs (DEFRA - formerly FRCA)	May 2007	Annually
<b>Ramsar Sites</b> Natural England	June 2008	Bi-Annually
<b>Sites of Special Scientific Interest</b> Natural England	June 2008	Bi-Annually
<b>Special Areas of Conservation</b> Natural England	June 2008	Bi-Annually
<b>Special Protection Areas</b> Natural England	June 2008	Bi-Annually

A selection of organisations who provide data within this report

Data Supplier	Data Supplier Logo
Ordnance Survey	
Environment Agency	
Scottish Environment Protection Agency	
The Coal Authority	
British Geological Survey	 <b>British Geological Survey</b> <small>NATURAL ENVIRONMENT RESEARCH COUNCIL</small>
Centre for Ecology and Hydrology	 <b>Centre for Ecology &amp; Hydrology</b> <small>NATURAL ENVIRONMENT RESEARCH COUNCIL</small>
Countryside Council for Wales	 <b>CYNGOR CEFN GWLAD CYMRU</b> <b>COUNTRYSIDE COUNCIL FOR WALES</b>
Scottish Natural Heritage	
Natural England	
Health Protection Agency	
Ove Arup	
Peter Brett Associates	

Contact	Name and Address	Contact Details
1	<b>Environment Agency - National Customer Contact Centre (NCCC)</b> PO Box 544, Templeborough, Rotherham, S60 1BY	Telephone: 08708 506 506 Email: enquiries@environment-agency.gov.uk
2	<b>North Lincolnshire Council - Environmental Protection Team</b> Church Square House, PO Box 42, Scunthorpe, Lincolnshire, DN15 6XQ	Telephone: 01724 296296 Fax: 01724 280271 Website: www.northlincs.gov.uk
3	<b>Health and Safety Executive</b> HSE Infoline, Caerphilly Business Park, Caerphilly, CF83 3GG	Telephone: 08701 545500 Fax: 02920 859260 Email: hseinformationservices@natbrit.com Website: www.hse.gov.uk
4	<b>North Lincolnshire Council - Planning Department</b> Church Square House, PO Box 42, Scunthorpe, DN15 6XQ	Telephone: 01724 296296 Fax: 01724 280271 Website: www.northlincs.gov.uk
5	<b>British Geological Survey - Enquiry Service</b> British Geological Survey, Kingsley Dunham Centre, Keyworth, Nottingham, Nottinghamshire, NG12 5GG	Telephone: 0115 936 3143 Fax: 0115 936 3276 Email: enquiries@bgs.ac.uk Website: www.bgs.ac.uk
6	<b>Natural England</b> Northminster House, Northminster Road, Peterborough, Cambridgeshire, PE1 1UA	Telephone: 0845 600 3078 Fax: 01733 455103 Email: enquiries@naturalengland.org.uk Website: www.naturalengland.org.uk
7	<b>Department for Environment, Food and Rural Affairs (DEFRA - formerly FRCA)</b> Government Buildings, Otley Road, Lawnswood, Leeds, West Yorkshire, LS16 5QT	Telephone: 0113 2613333 Fax: 0113 230 0879
-	<b>Health Protection Agency - Radon Survey, Centre for Radiation, Chemical and Environmental Hazards</b> Chilton, Didcot, Oxfordshire, OX11 0RQ	Telephone: 01235 822622 Fax: 01235 833891 Email: radon@hpa.org.uk Website: www.hpa.org.uk
-	<b>Landmark Information Group Limited</b> The Smith Centre, Henley On Thames, Oxfordshire, RG9 6AB	Telephone: 0870 850 6670 Fax: 0870 850 6671 Email: customerservices@landmarkinfo.co.uk Website: www.landmarkinfo.co.uk

Please note that the Environment Agency / SEPA have a charging policy in place for enquiries.