

KEY:  
 Diag. 1004.1(0.1m) DIAGRAM NUMBER (TSRGD 2016)  
 Diag. 1038L6 FIGURE IN BRACKETS REFERS TO ARROW OR SYMBOL LENGTH, TEXT HEIGHT, HATCH SPACING, OR LINE WIDTH.

RS-XY/Z - ROAD STUDS DETAILS

X=  
 B - BI-DIRECTIONAL  
 U - UNI-DIRECTIONAL

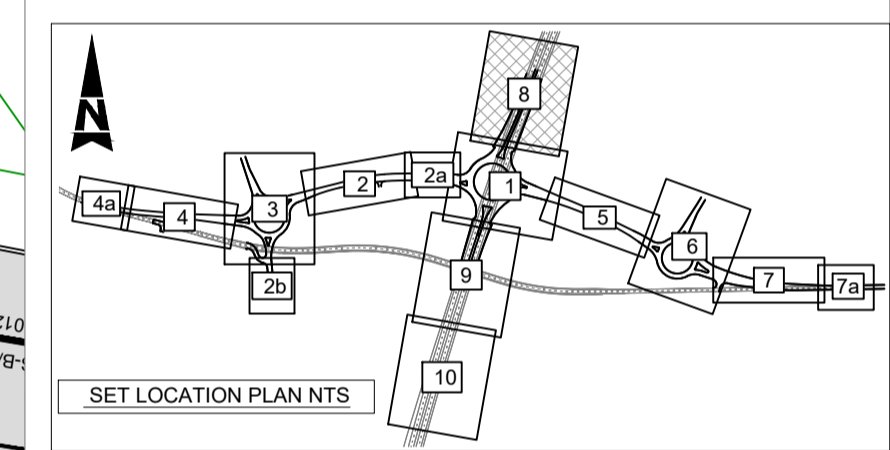
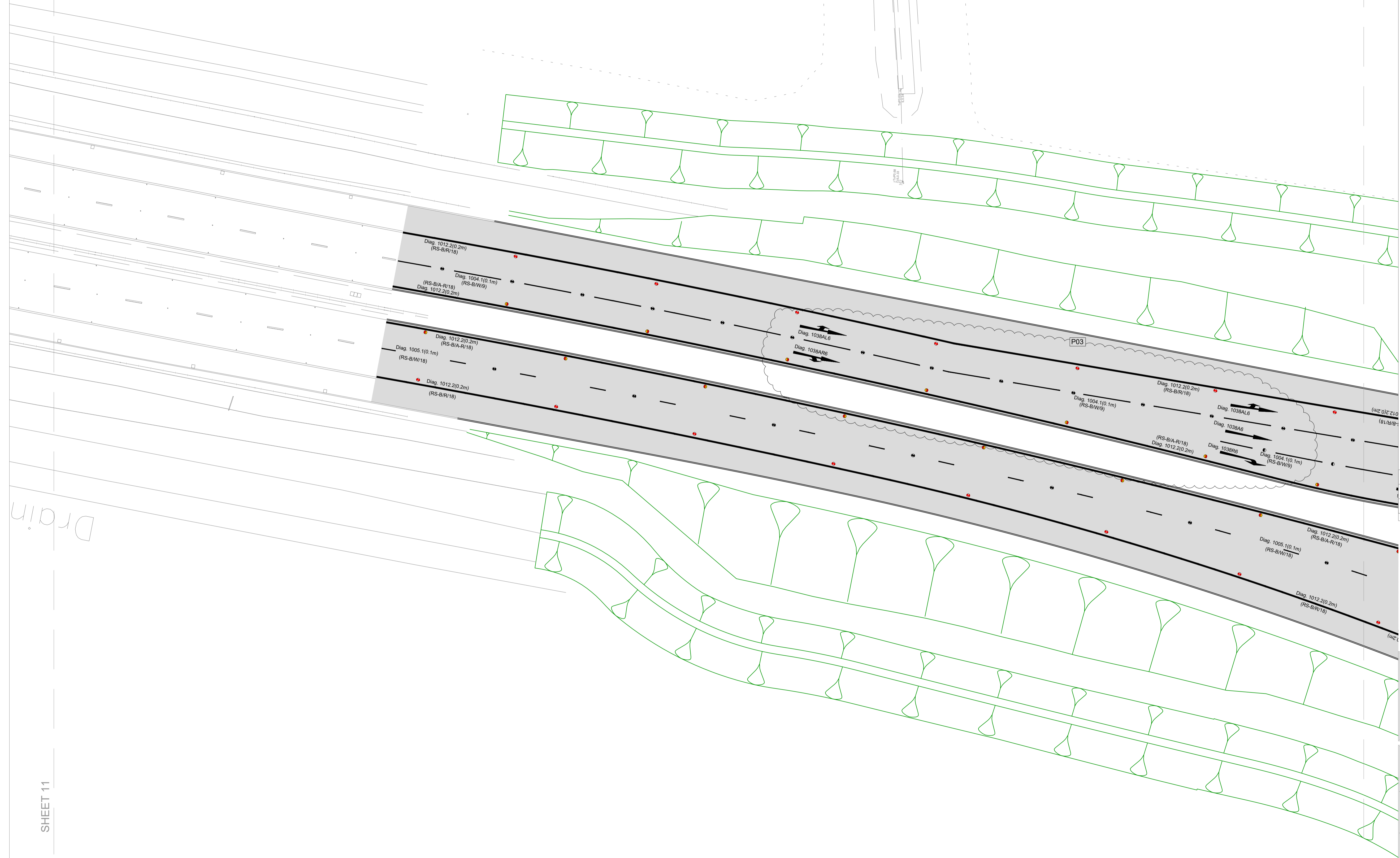
Y=  
 W - WHITE  
 G - GREEN  
 R - RED  
 A - AMBER  
 A-R - AMBER/RED

Z = STUD SPACING


- WHITE BI-DIRECTIONAL
- WHITE UNI-DIRECTIONAL
- GREEN
- RED UNI-DIRECTIONAL
- RED BI-DIRECTIONAL
- AMBER
- AMBER/RED

NOTES:

- ALL DIMENSIONS ARE IN METRES UNLESS STATED OTHERWISE.
- LONGITUDINAL LINES SHALL BE 100MM WIDE UNLESS STATED OTHERWISE.
- FOR FURTHER DETAILS OF ROAD MARKING DIMENSIONS REFER TO THE TRAFFIC SIGNS REGULATIONS AND GENERAL DIRECTIONS 2016.
- ANY EXISTING ROAD MARKINGS WHICH ARE IN CONFLICT WITH PROPOSED MARKINGS ARE TO BE REMOVED AS PART OF THE WORKS.
- FOR DETAILS OF ROAD MARKING MATERIALS REFER TO SPECIFICATION FOR HIGHWAY WORKS AND APPENDIX 12/3.



Rev/Description	Date	By	Chk	App
P03 ROAD MARKINGS AMENDED	24.06.21	MR	CK	RL
P02 TENDER ISSUE	30.09.20	SD	LS	RL
P01 FIRST ISSUE	23.09.20	TH	LS	RL



**Alan Wood & Partners**

York Office  
 Omega 2  
 Monks Cross Drive  
 York  
 YO32 9CZ

Consulting Civil & Structural Engineers  
 Project Managers  
 Building Surveyors

Hull T. 01482 442138  
 Lincoln T. 01522 300210  
 London T. 02071 860761  
 Scarborough T. 01723 865484  
 Sheffield T. 01142 440077  
 Leeds T. 01135 311098

T. 01904 611594  
 www.alanwood.co.uk

Project: LINCOLNSHIRE LAKES, SCUNTHORPE  
 M181/B1450 HIGHWAY WORKS



Drawing: ROAD MARKINGS - SHEET 8

Role: CIVIL ENGINEER

Drawing Status: FOR TENDER

Job. no. 43972 Scale@ A1: 1:250 Rev. P03

Project	Originator	Volume	Level	Type	Role	Number
LLHI - AWP	-01	-12	-DR	-D	-0208	