

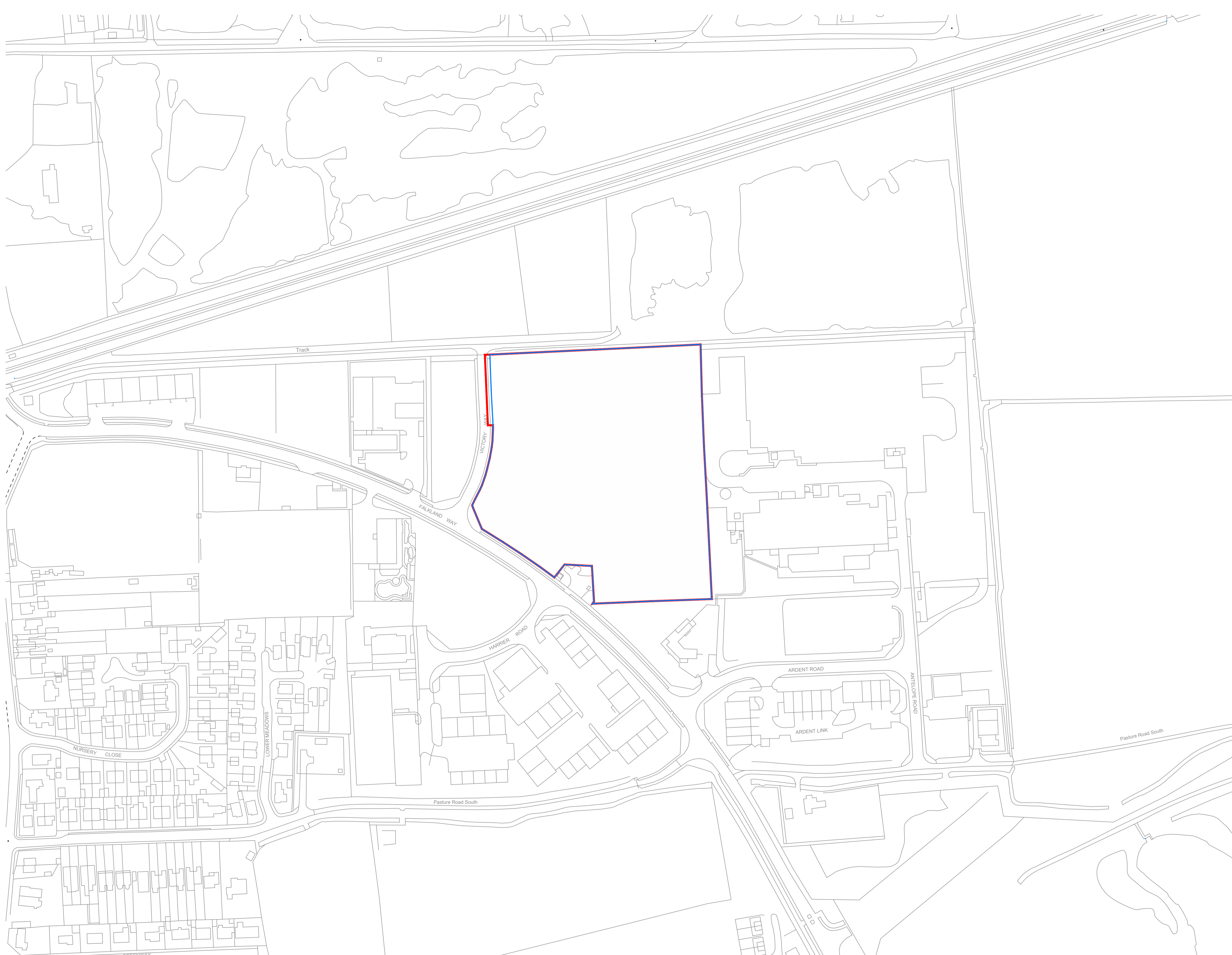


NOTES:

1. If this drawing has been received electronically it is the recipients responsibility to print the document to the correct scale.
2. All dimensions are in millimetres unless stated otherwise. It is recommended that information is not scaled off this drawing.
3. This drawing should be read in conjunction with all other relevant drawings and specifications.
4. Drawing is not reflective of the latest design layout



Key	
	- Site Ownership Boundary (6.26 Ac. / 2.53 Ha.)
	- Planning Boundary (6.30 Ac. / 2.55 Ha.)



Planning

P01	RB	SJP	SJP	04/11/2021
First Issue				
Rev	Drawn By:	Checked By:	Approved By:	Date:
Amendments				
Project: Falklands Way Logistics Park				
Title: Site Location Plan				
Drawing Number:				
Identification / Location:		Sheet Number:		
Project Code:	Originator Code:	Vol / Zone:	Level:	Type:
WREN2	BED	ST	ZZ	DR
				A
				0110
Rev Description:	Status Code:	Model Ref:	Rev No:	
Preliminary	S0	ACAD	P01	
Scale:	Sheet:	Discipline:	BED Project Number:	
1:1250	A1	Architectural	NWK 210085	
Client:				



Site Location Plan
(Scale 1:1250)

