

PROJECT

Humber Zero - VPI
Immingham Carbon
Capture Plant

CLIENT

VPI Immingham LLP

CONSULTANT

AECOM Limited
5th Floor
2 City Walk
Leeds, LS11 9AR
www.aecom.com

LEGEND

- Proposed VPI Development Application Boundary (the VPI Site)
- X Spot Height (m) - EA 2m LiDAR

NOTES

Contains Ordnance Survey Data © Crown copyright and database rights 2023
Ordnance Survey 0100031673.

ISSUE PURPOSE

FINAL

PROJECT NUMBER

60668866

FIGURE TITLE

Existing Site Plan

FIGURE NUMBER

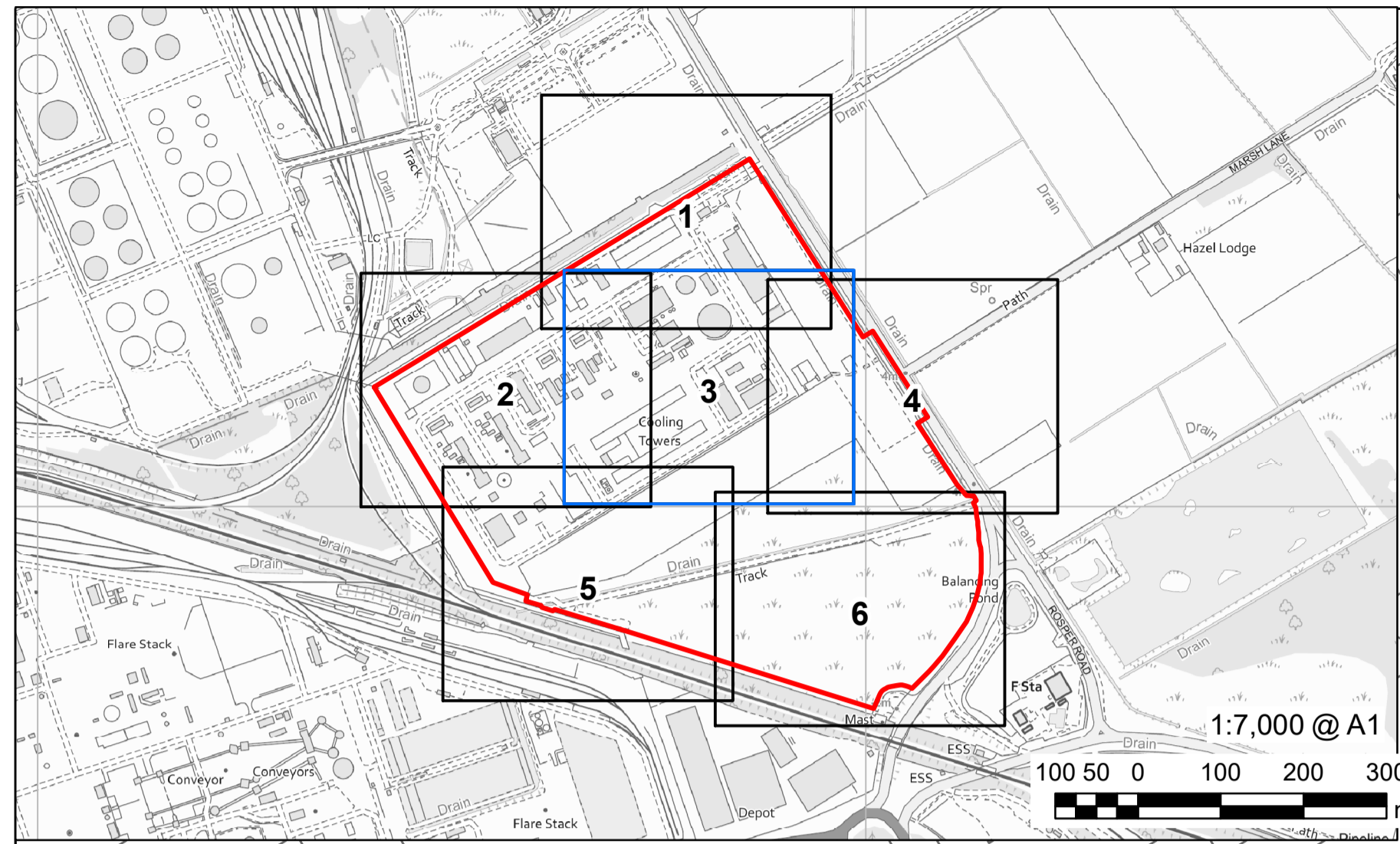
Figure 2

SHEET NUMBER

Sheet 1 of 6



This drawing has been prepared for the use of AECOM's client. It may not be used, modified, reproduced or relied upon by third parties, except as agreed by AECOM or as required by law. AECOM accepts no responsibility, and denies any liability whatsoever, to any party that uses or relies on this drawing without AECOM's express written consent. Do not scale this document. All measurements must be obtained from the stated dimensions.



- Proposed VPI Development Application Boundary (the VPI Site)
- X Spot Height (m) - EA 2m LiDAR

Contains Ordnance Survey Data © Crown copyright and database rights 2023
Ordnance Survey 0100031673.

FINAL

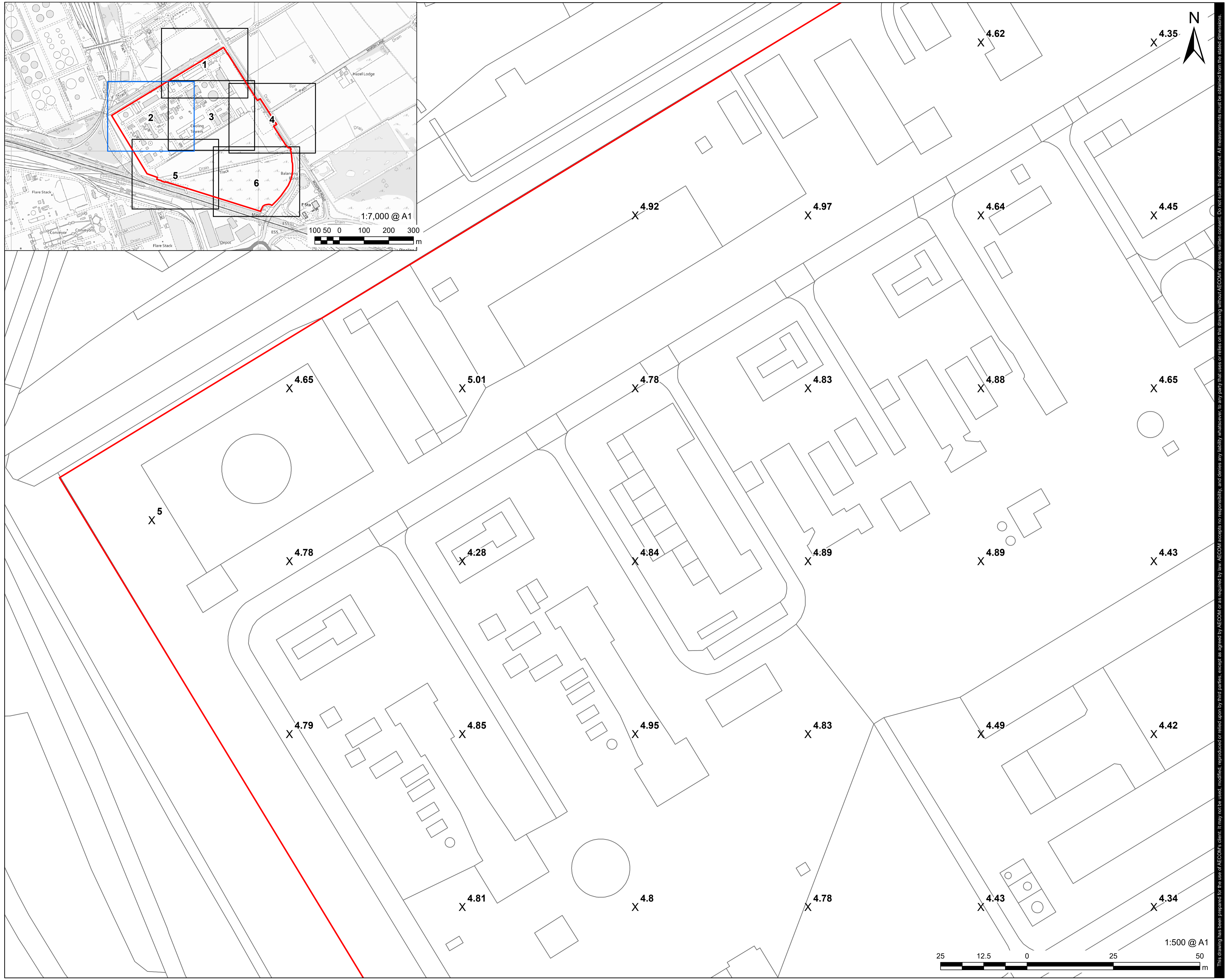
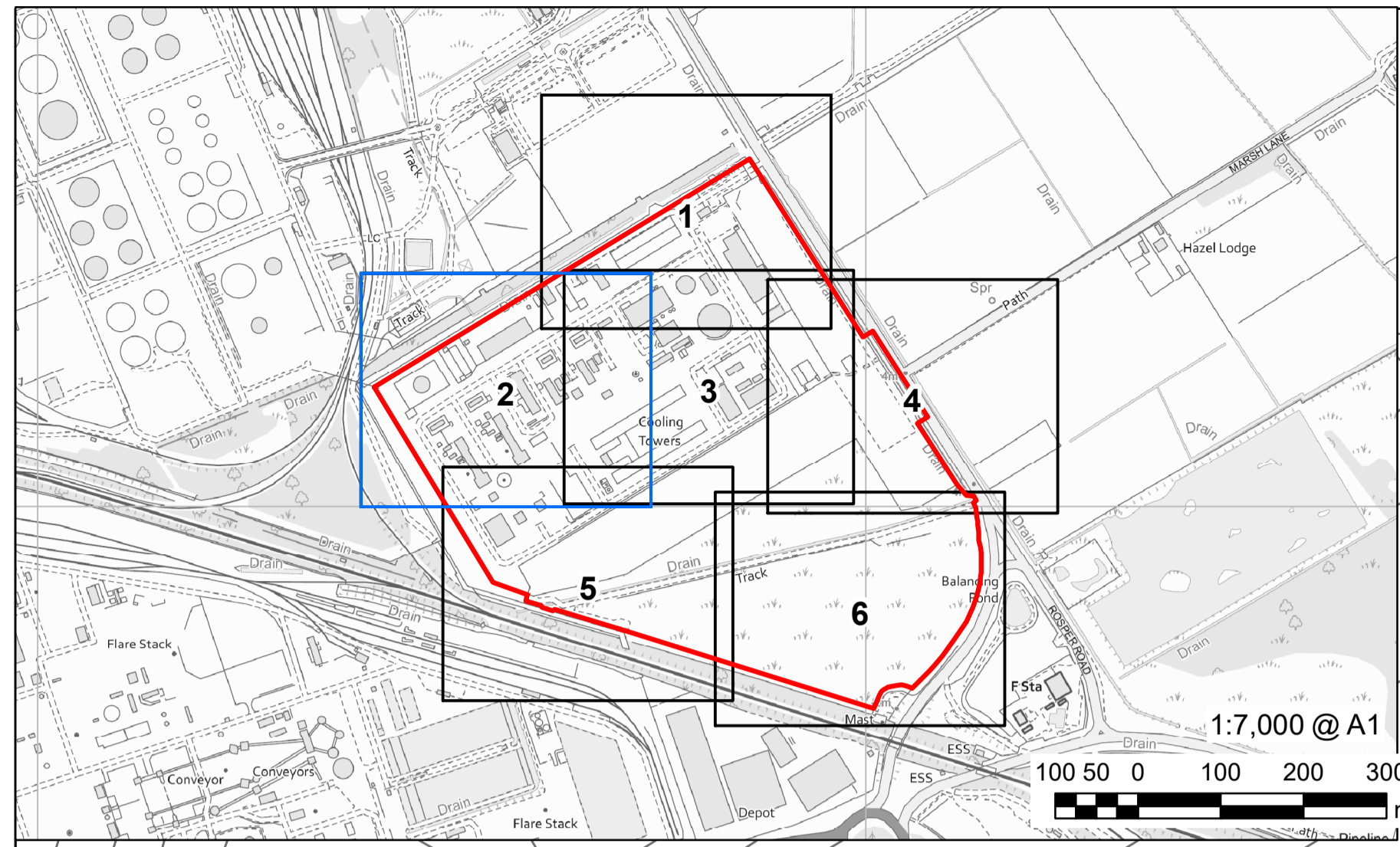
60688866

Existing Site Plan

Figure 2

Sheet 2 of 6



This drawing has been prepared for the use of AECOM's client. It may not be used, modified, reproduced or relied upon by third parties, except as agreed by AECOM or as required by law. AECOM accepts no responsibility, and denies any liability whatsoever, to any party that uses or relies on this drawing without AECOM's express written consent. Do not scale this document. All measurements must be obtained from the stated dimensions.



PROJECT
 Humber Zero - VPI
 Immingham Carbon
 Capture Plant

CLIENT
 VPI Immingham LLP

CONSULTANT
 AECOM Limited
 5th Floor
 2 City Walk
 Leeds, LS11 9AR
 www.aecom.com

LEGEND
 Proposed VPI Development Application Boundary (the VPI Site)
 Spot Height (m) - EA 2m LIDAR

NOTES
 Contains Ordnance Survey Data © Crown
 copyright and database rights 2023
 Ordnance Survey 0100031673.

ISSUE PURPOSE
 FINAL

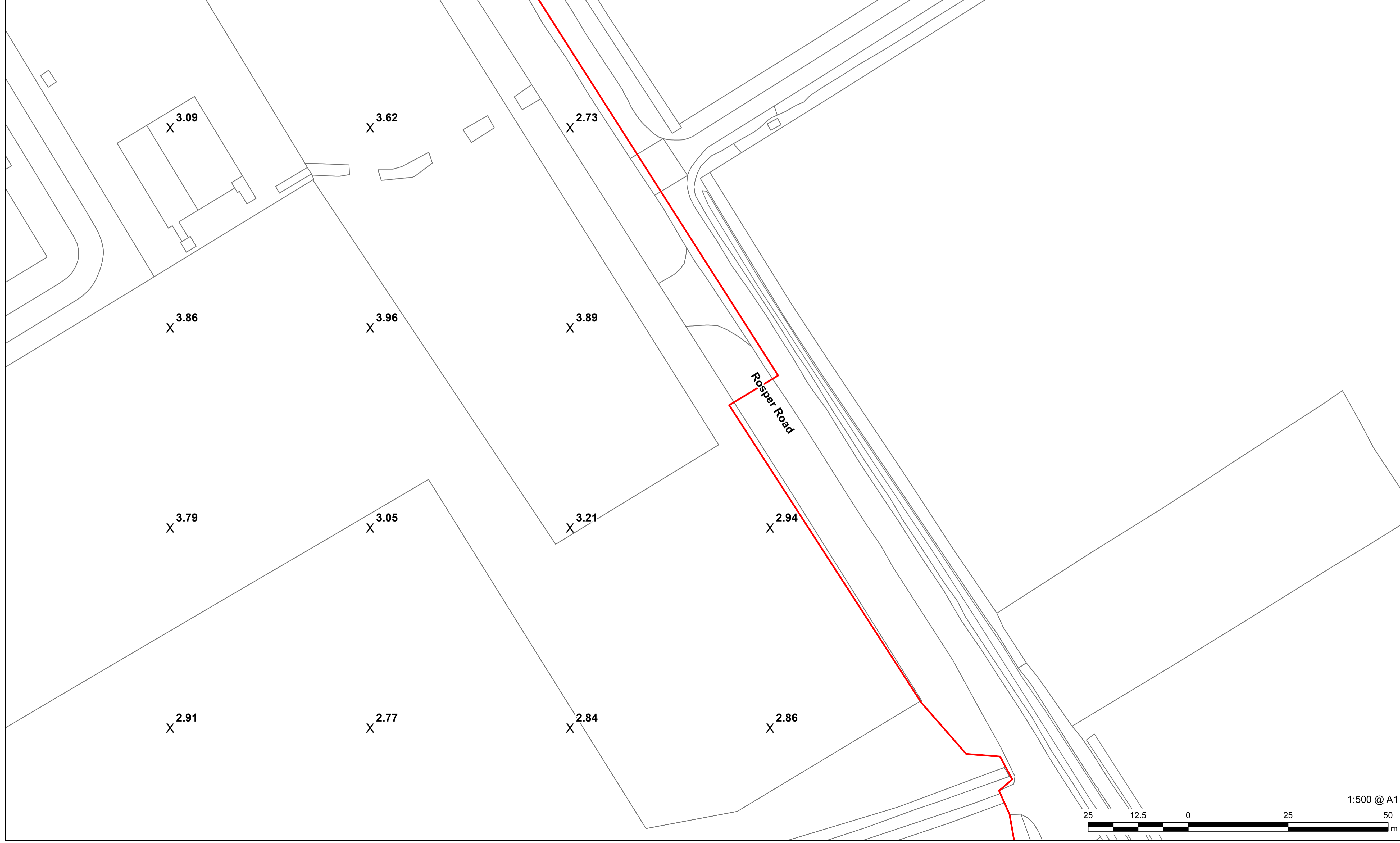
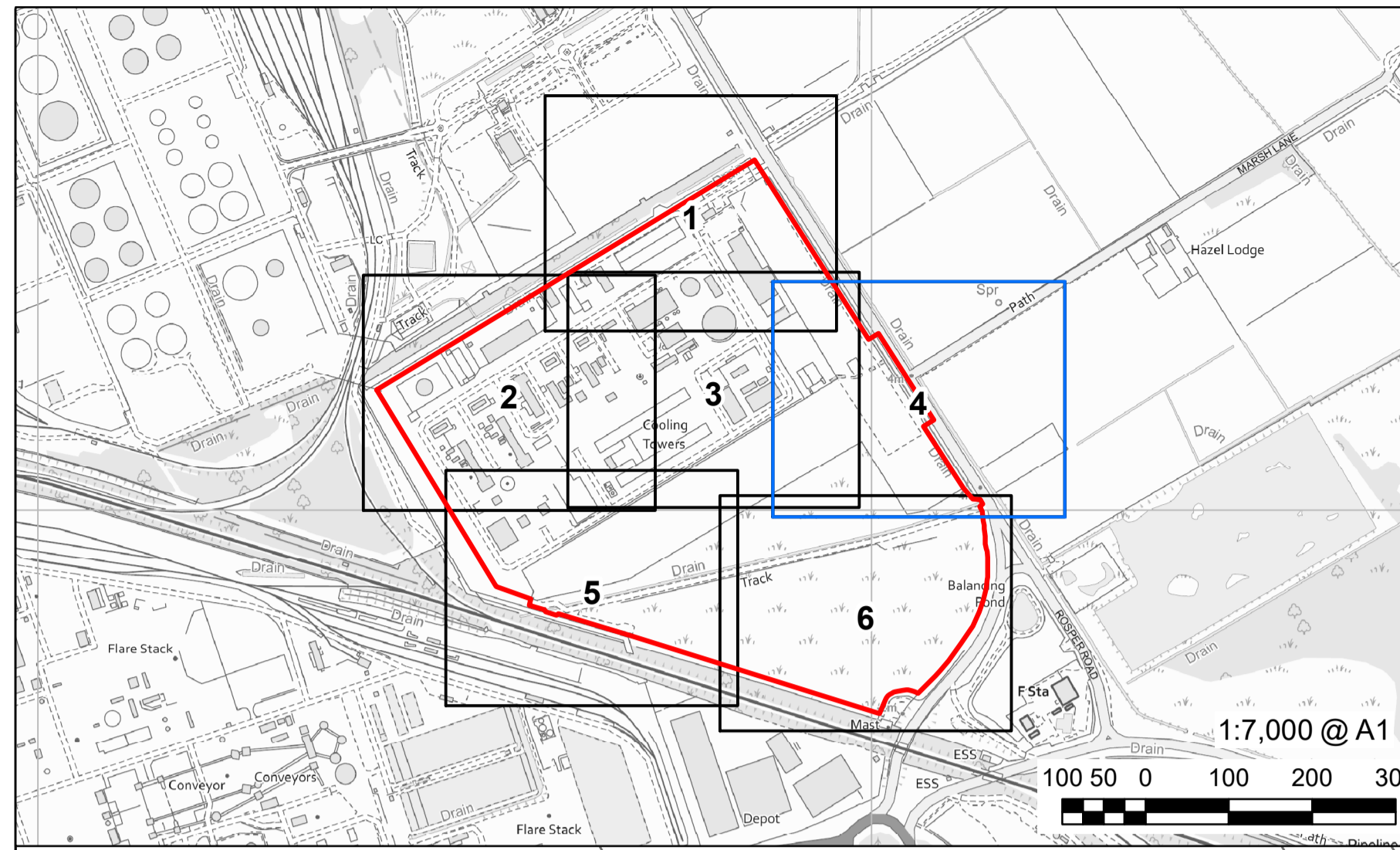
PROJECT NUMBER
 60668866

FIGURE TITLE
 Existing Site Plan

FIGURE NUMBER
 Figure 2

SHEET NUMBER
 Sheet 3 of 6

This drawing has been prepared for the use of AECOM's client. It may not be used, modified, reproduced or relied upon by third parties, except as agreed by AECOM or as required by law. AECOM accepts no responsibility, and denies any liability whatsoever, to any party that uses or relies on this drawing without AECOM's express written consent. Do not scale this document. All measurements must be obtained from the stated dimensions.



PROJECT

Humber Zero - VPI
Immingham Carbon
Capture Plant

CLIENT

VPI Immingham LLP

CONSULTANT

AECOM Limited
5th Floor
2 City Walk
Leeds, LS11 9AR
www.aecom.com

LEGEND

- Proposed VPI Development Application Boundary (the VPI Site)
- X Spot Height (m) - EA 2m LiDAR

NOTES

Contains Ordnance Survey Data © Crown copyright and database rights 2023
Ordnance Survey 0100031673.

ISSUE PURPOSE

FINAL

PROJECT NUMBER

60688866

FIGURE TITLE

Existing Site Plan


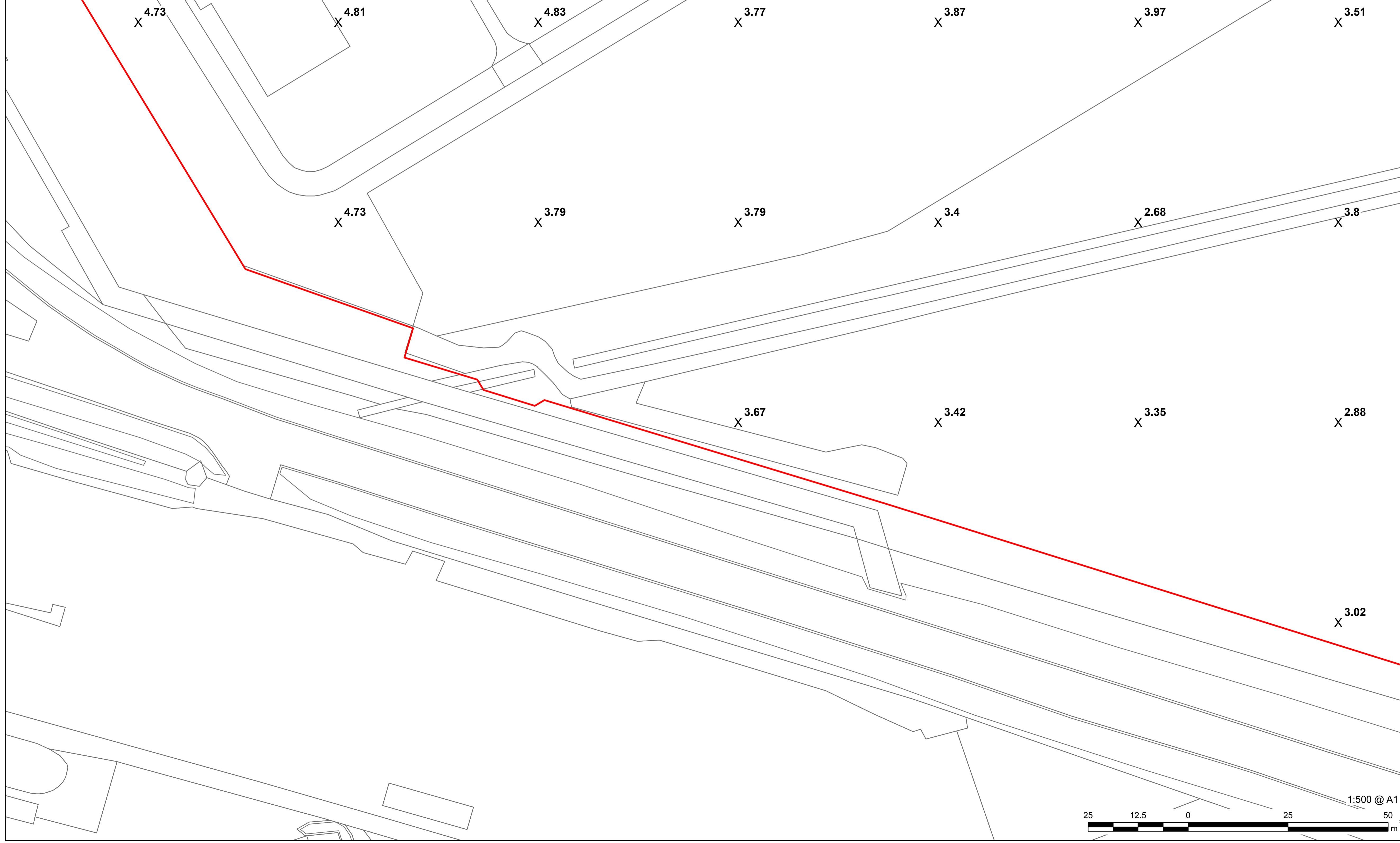
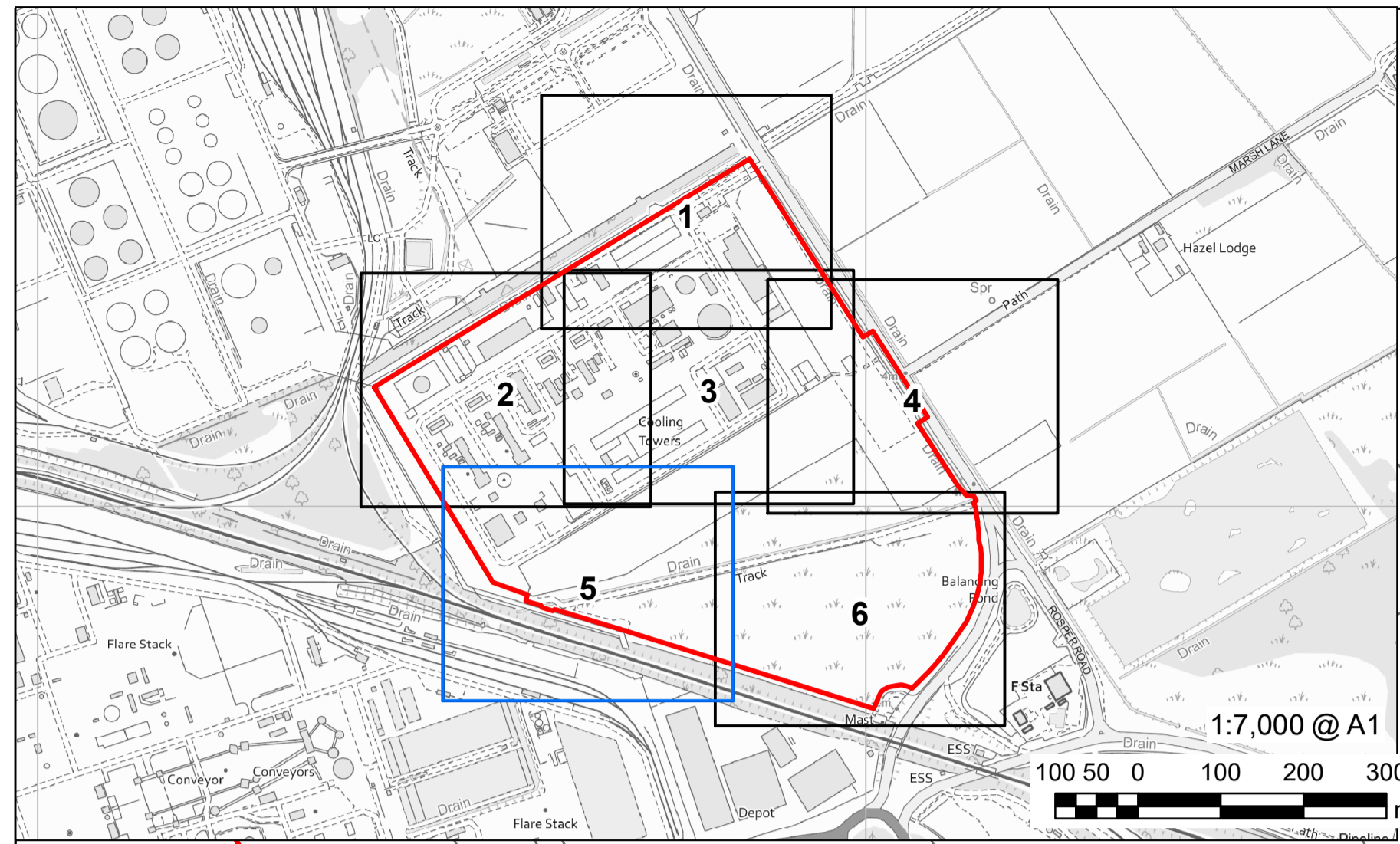
FIGURE NUMBER

Figure 2

SHEET NUMBER

Sheet 4 of 6

This drawing has been prepared for the use of AECOM's client. It may not be used, modified, reproduced or relied upon by third parties, except as agreed by AECOM or as required by law. AECOM accepts no responsibility, and denies any liability whatsoever, to any party that uses or relies on this drawing without AECOM's express written consent. Do not scale this document. All measurements must be obtained from the stated dimensions.



PROJECT
 Humber Zero - VPI
 Immingham Carbon
 Capture Plant

CLIENT
 VPI Immingham LLP

CONSULTANT
 AECOM Limited
 5th Floor
 2 City Walk
 Leeds, LS11 9AR
 www.aecom.com

LEGEND

- Proposed VPI Development Application Boundary (the VPI Site)
- X Spot Height (m) - EA 2m LIDAR

NOTES
 Contains Ordnance Survey Data © Crown
 copyright and database rights 2023
 Ordnance Survey 0100031673.

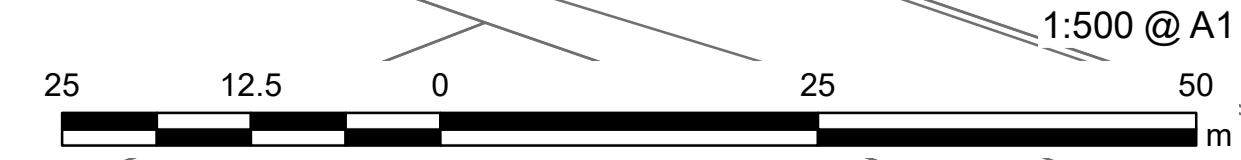
ISSUE PURPOSE
 FINAL

PROJECT NUMBER
 60688866

FIGURE TITLE
 Existing Site Plan

FIGURE NUMBER
 Figure 2

SHEET NUMBER
 Sheet 5 of 6



This drawing has been prepared for the use of AECOM's client. It may not be used, modified, reproduced or relied upon by third parties, except as agreed by AECOM or as required by law. AECOM accepts no responsibility, and denies any liability whatsoever, to any party that uses or relies on this drawing without AECOM's express written consent. Do not scale this document. All measurements must be obtained from the stated dimensions.

