









- Key
-  Application site boundary
  -  Existing (retained) trees & hedgerow
  -  Proposed planting  
\*see landscape masterplan for further details
  -  Open space
  -  Indicative surface water attenuation basin
  -  Proposed pedestrian/cycle link
  -  Potential for equipped play/LEAP
  -  Proposed buildings



Housing Schedule						
House Type	Storey	Bed	Number	House Sq. (Sales)	Total Sq. ft.	
Watergreve	1	2	10	812	8,120	
Padbury	2	2	55	764	42,020	
Ashburn	2	2	96	764	42,784	
Darraoill	2	2	32	859	27,498	
Covenham	2	2	29	859	24,911	
Fewston	2	3	21	918	19,278	
Seacourt	2	3	26	918	23,868	
Eldwick	2	3	7	1034	7,028	
Killington	2	3	12	1012	12,144	
Westbourne	2	3	31	1018	31,558	
Holgate	2	3	46	1018	46,828	
Farley	2	3	67	1020	68,340	
Denton	2.5	3	40	1087	43,480	
Selset	2.5	3	49	1088	53,312	
Longford	2	4	31	1153	35,743	
Prenton	2	4	29	1153	33,437	
Oldbury	2.5	4	9	1287	11,583	
Newham	2	4	15	1289	19,335	
Thirmere	2	4	22	1299	28,578	
Devoke	3	4	12	1312	15,744	
<b>Total</b>			<b>599</b>		<b>595,574</b>	
Net Dev					37.95 acres	
Coverage					15,695 sq ft/acre	
2.5 Storey Above			110		18.4%	

182 30%

299 50%

118 20%



**nineteen47**  
CHARTERED TOWN PLANNERS & URBAN DESIGNERS

Project  
Lincolnshire Lakes

Drawing Title  
Planning Layout

Project Code	Drawing No.	Rev.
n1720	008	
Date	Drawing Scale	
31.05.2023	1:1,000 @ A1	