

Burringham

MISS S. HUMPHREYS
35 HIGH STREET
BURRINGHAM
SCUNTHORPE
DN17 3NA

483740m

483800m

76

78

409560m

409560m

54

54

52

52

409500m

409500m

483740m

76

78

483800m

A & B - outbuildings
to be demolished.

Ex. kerb

Parking

Garden

Ex walling

28

35

33

39



47

10

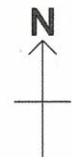
77

"EXISTING BLOCK PLAN"

DRG. NO. SH/24/02



OS MasterMap Topographic Layer
Monday, October 7, 2024, ID: BW1-01188190
maps.blackwell.co.uk
1:500 scale print at A4, Centre: 483774 E, 409536 N
©Crown Copyright and database rights 2024 OS
Licence no. 100041041



BLACKWELL'S
MAPPING SERVICES
PERSONAL & PROFESSIONAL MAPPING
www.blackwellmapping.co.uk



TEL: 0800 151 2612
maps@blackwell.co.uk