

Burringham

Miss S. HUMPHREYS  
35 HIGH STREET  
BURRINGHAM  
SCUNTHORPE  
DN17 3NA

483740m

483800m

76

78

409560m

409560m

54

54

52

52

409500m

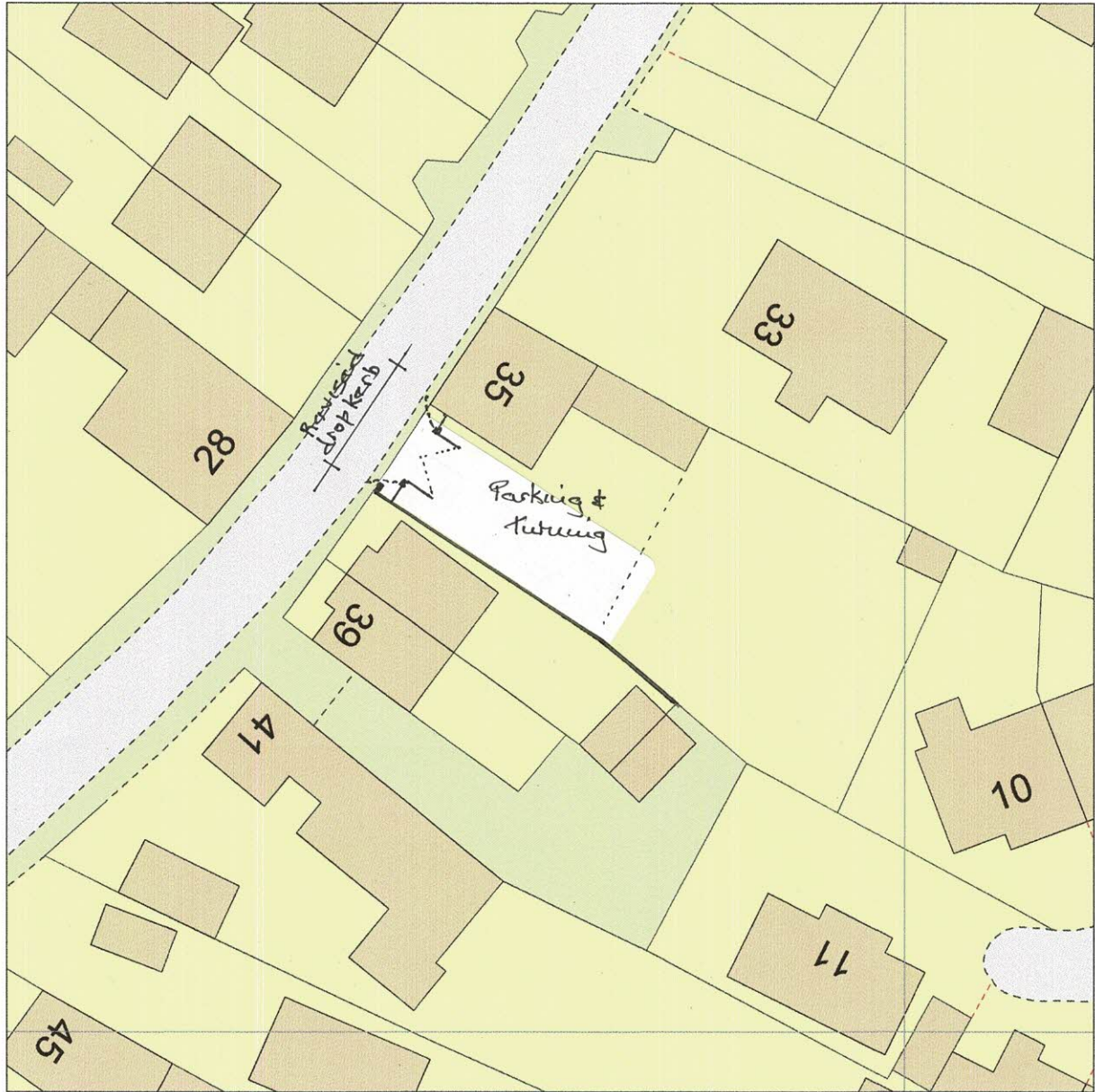
409500m

483740m

76



78

483800m



"PROPOSED BLOCK PLAN"

DRG. NO. SH/24/02A



OS MasterMap Topographic Layer  
Monday, October 7, 2024, ID: BW1-01188190  
maps.blackwell.co.uk

1:500 scale print at A4, Centre: 483774 E, 409536 N

©Crown Copyright and database rights 2024 OS  
Licence no. 100041041



**BLACKWELL'S**  
MAPPING SERVICES  
PERSONAL & PROFESSIONAL MAPPING  
www.blackwellmapping.co.uk

TEL: 0800 151 2612  
maps@blackwell.co.uk

