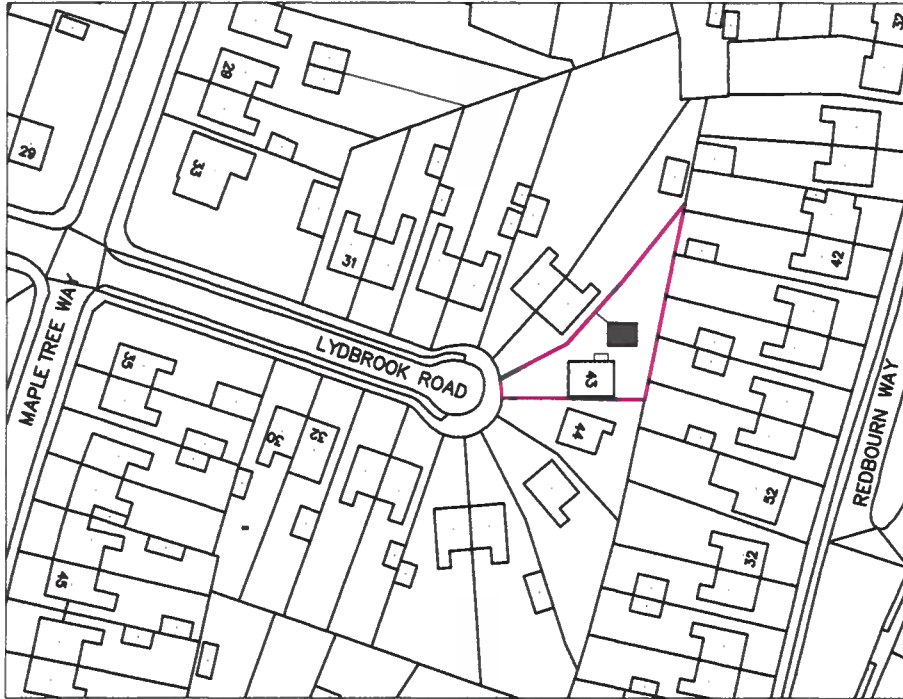


LOCATION PLAN

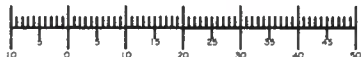
DRWG.01



01856 898 022
www.UKPlanningMaps.com






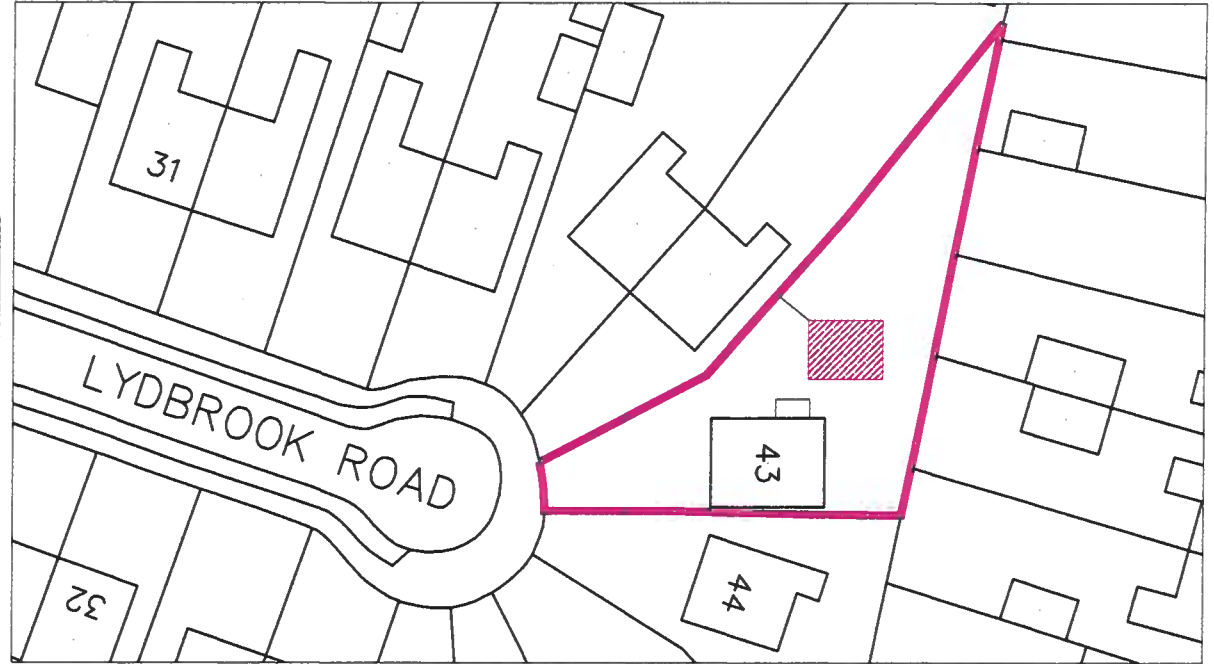
Produced on 11 October 2024 from the Ordnance Survey National Geographic Database and incorporating surveyed revision available at this date. This map shows the area bounded by 489 555, 401 282. Crown copyright and database rights 2024 OS 100054135. Supplied by copla ltd trading as UKPlanningMaps.com a licensed Ordnance Survey partner (OS 100054135). Data licence expires 10 October 2025. Unique plan reference: v2e/1089105/1469270



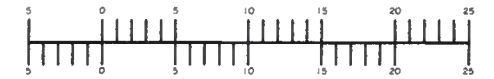
SCALE: 1:1,250 @ A4 (METRES)

KEY

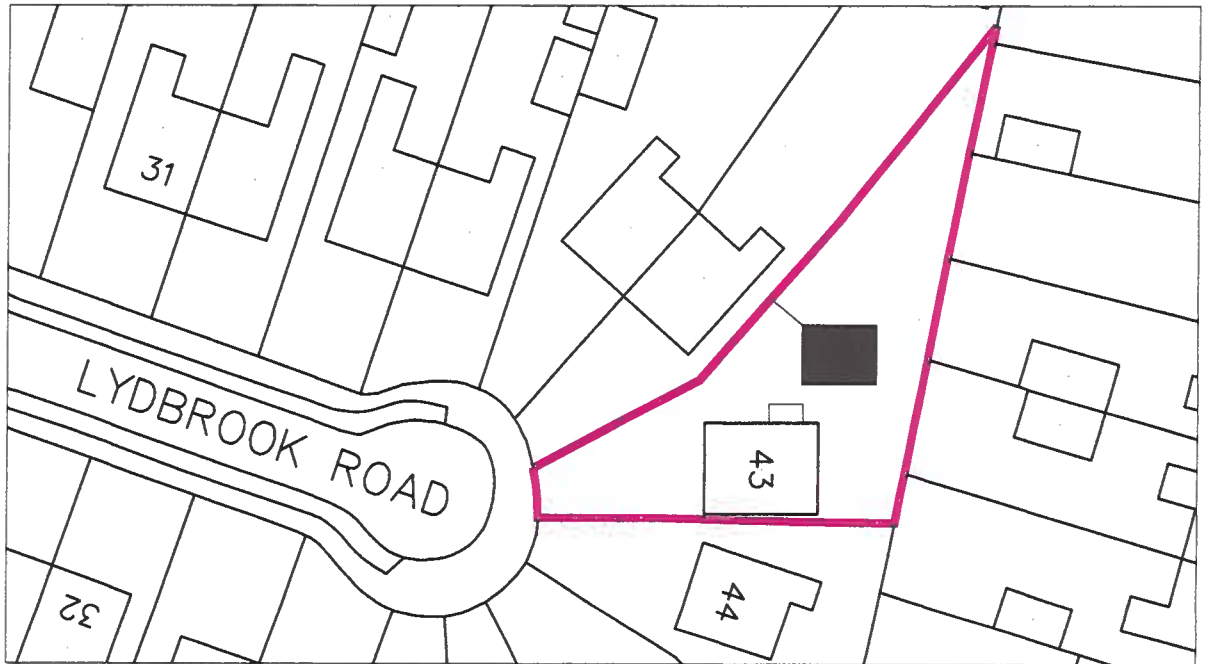
-  RED LINE BOUNDARY - 43 LYDBROOK ROAD, SCUNTHORPE
-  EXISTING BRICK BUILT GARAGE WITH PITCHED TILED ROOF
-  PROPOSED FIRST FLOOR EXTENSION ABOVE GARAGE WITH PITCHED TILED ROOF



EXISTING BLOCK PLAN



SCALE: 1:500 @ A4 (METRES)



PROPOSED BLOCK PLAN