








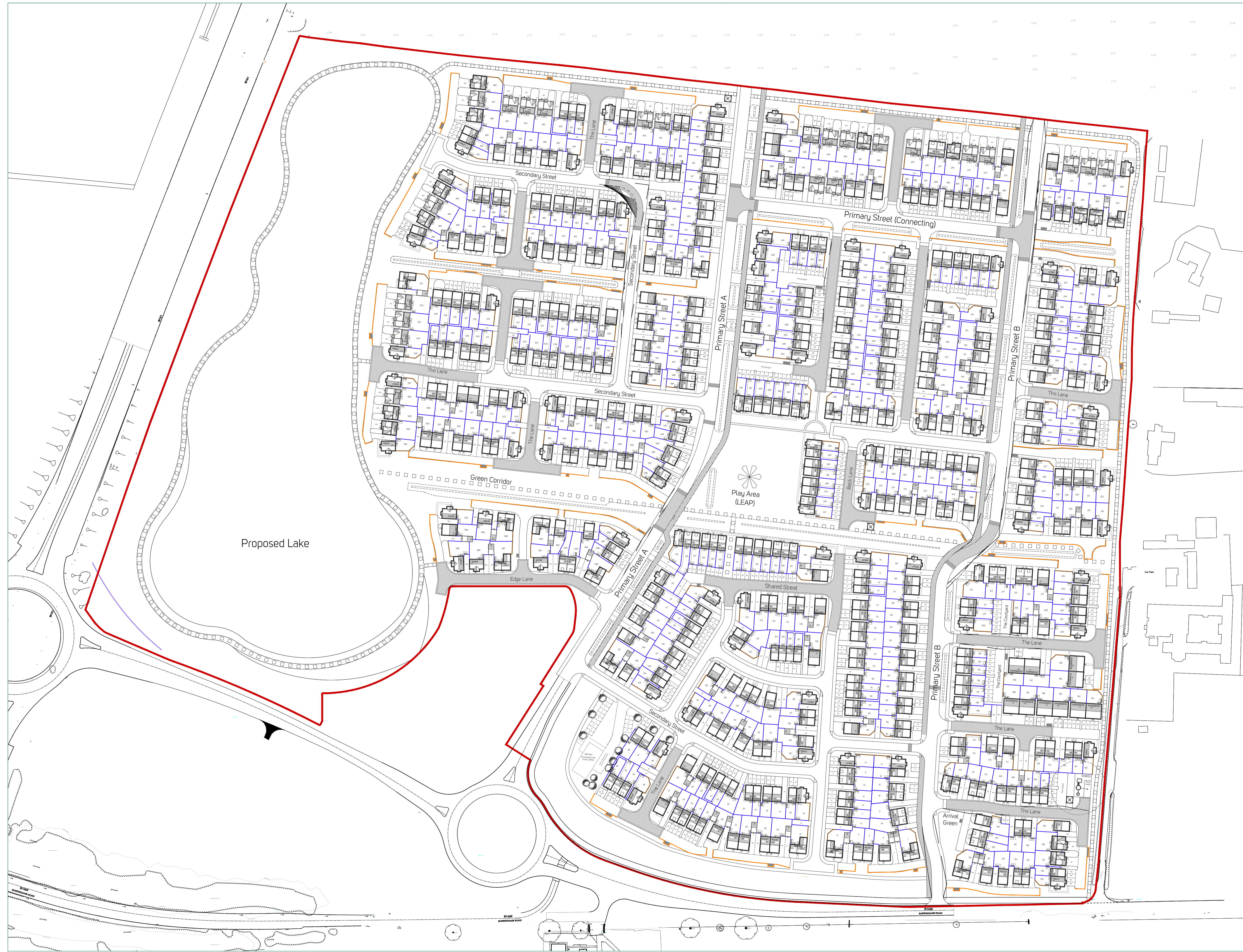


Key

- Application boundary
-  Private bin storage
-  Shared drive bin collection point (only to be used on collection days)
-  Gates
-  1.8m high screen wall
-  1.8m high timber fence
-  Knee Rail
-  3m shared path
-  Raised table
-  Hoggin path



Revision	Date	Revision Note	Issued
F	14/11/24	Planning Layout issue revision - Commercial unit added	n47
E	29/04/24	Planning layout issue revision	n47
D	03/04/24	Swale added back in new plots 202 - 207	n47
C	27/02/24	Planning Layout Issue Revision	n47
B	19/12/23	Following amendments on planning layout - Knee Rails Updated	n47
A	-	Planning Layout Issue Revision	n47
Revision	Date	Revision Note	Issued

Keepmoat Homes

nineteen47
CHARTERED TOWN PLANNERS & URBAN DESIGNERS

Project
Lincolnshire Lakes

Drawing Title
Boundary Treatment Plan

Project Code: n1720 Drawing No: 700 Rev: F Drawing Scale: 1:1000 @ A1