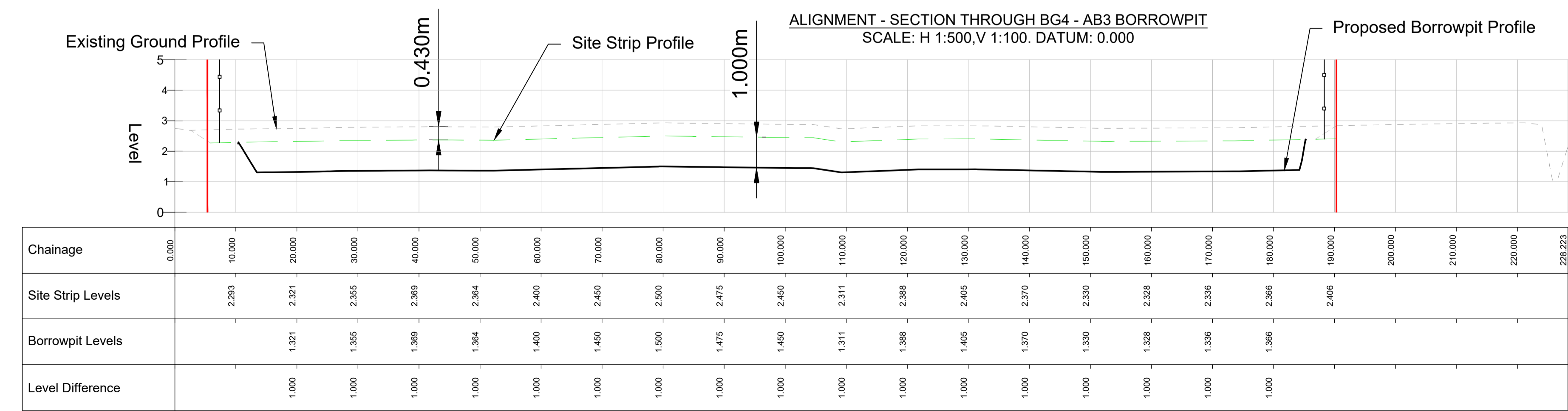
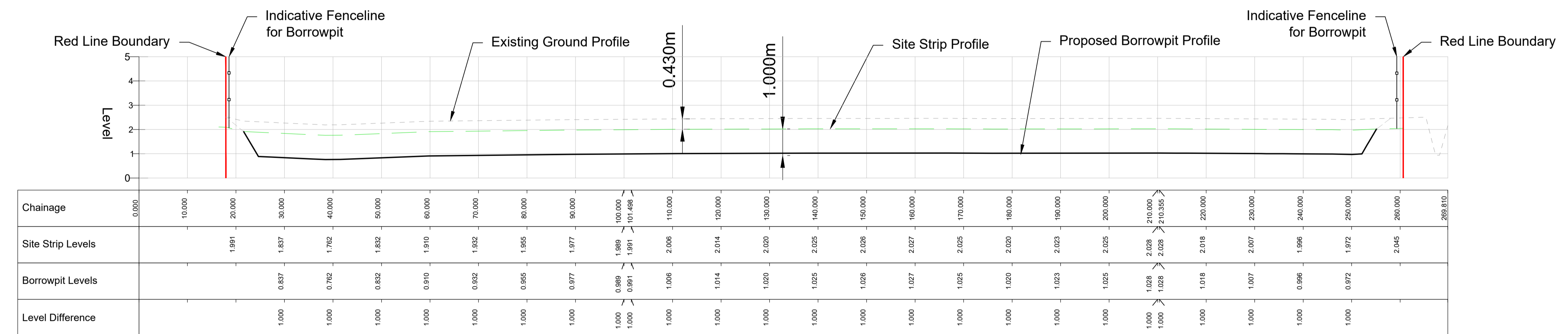
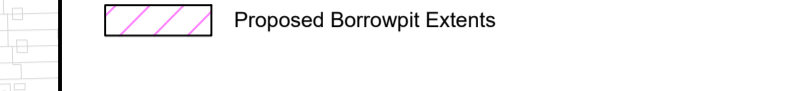




- Notes**
- Do not scale this drawing. All dimensions must be checked/ verified on site. If in doubt ask.
 - This drawing is to be read in conjunction with all relevant architects, engineers and specialists drawings and specifications.
 - All dimensions in millimetres unless noted otherwise. All levels in metres unless noted otherwise.
 - Any discrepancies noted on site are to be reported to the engineer immediately.

Legend



ALIGNMENT - SECTION THROUGH HA6 - HA7 BORROWPIT
SCALE: H 1:500, V 1:100. DATUM: 0.000

P02	24.12.24	Planning Issue	AB	CB
For details of previous issue / revisions, refer to revision P01				
Rev	Date	Details of issue / revision	Drw	Rev

Issues & Revisions

Birmingham | 0121 233 3322
 Leeds | 0113 233 8000
 London | 020 7407 3879
 Manchester | 0161 233 4260
 Nottingham | 0115 924 1100
www.bwbconsulting.com

Client
Hargreaves Land

Project Title
Lincolnshire Lakes

Drawing Title
Borrowpit Section and Plan

Drawn:	A. Biag	Reviewed:	C. Brackley
BWB Ref:	221638	Date:	Nov '24
Scale@A1:	Varies		

For Planning

Project - Originator - Zone - Level - Type - Role - Number	Status	Rev
LIN-BWB-CIV-XX-D-C-0660	S8	P02