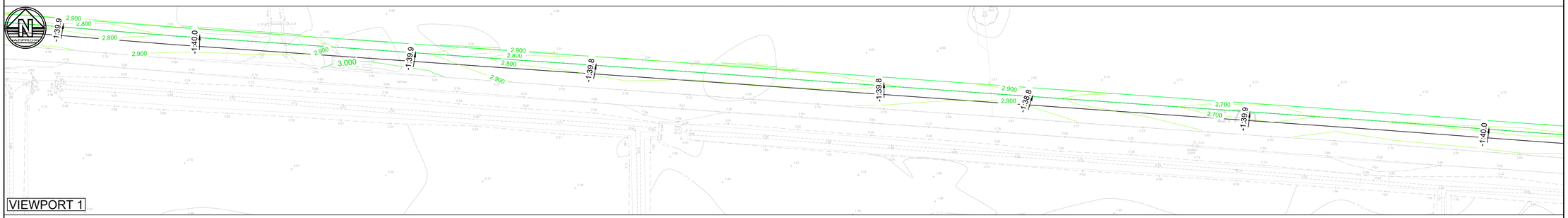

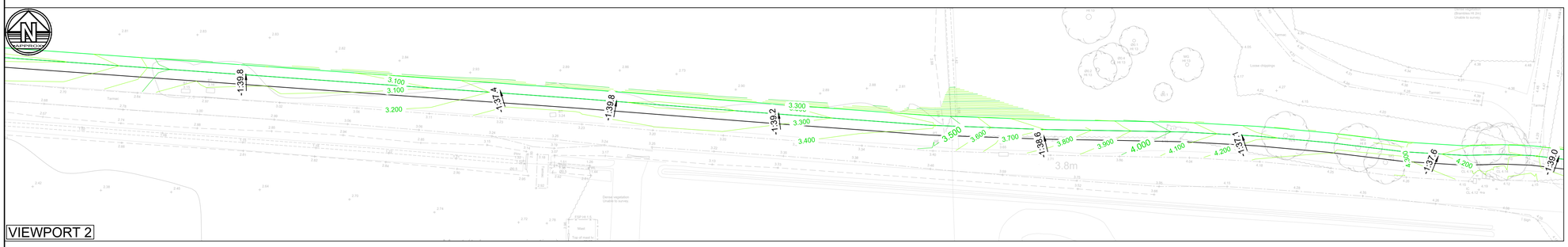

© Copyright BWB Consulting Ltd

\\bwbdeltek8fs\JOB FOLDERS\2022\221638-Lincolnshire Lakes, Phase 1\Project\Delivery\01-WIP\Drawings\LIN-BWB-HWY-XX-DR-C-0601-0603_Proposed Levels.dwg

Notes

1. Do not scale this drawing. All dimensions must be checked/ verified on site. If in doubt ask.
2. This drawing is to be read in conjunction with all relevant architects, engineers and specialists drawings and specifications.
3. All dimensions in millimetres unless noted otherwise. All levels in metres unless noted otherwise.
4. Any discrepancies noted on site are to be reported to the engineer immediately.
5. Refer to BWB Drawing:
   LIN-BWB-CIV-XX-DR-C-0600
   LIN-BWB-CIV-XX-DR-C-0601
   LIN-BWB-CIV-XX-DR-C-0602
   LIN-BWB-CIV-XX-DR-C-0603

Key Plan

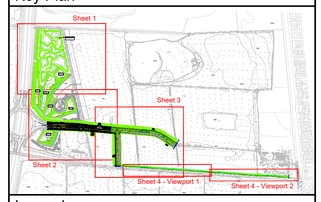

Legend

- Minor Contour (0.100m intervals)
- Major Contour (0.500m intervals)
- Watercourse Extents

Rev	Date	Details of issue / revision	Drw	Rev
P02	24.12.24	Planning Issue	AB	CB
For details of previous issue / revisions, refer to revision P01				

Issues & Revisions

BWB A CAF GROUP COMPANY
- Birmingham | 0121 233 3322
- Leeds | 0113 233 8000
- London | 020 7407 3879
- Manchester | 0161 233 4260
- Nottingham | 0115 924 1100

www.bwbconsulting.com

Client

Hargreaves Land Ltd.

Project Title

Lincolnshire Lakes, Scunthorpe

Drawing Title

Detailed Infrastructure Proposed Levels

Sheet 4

Drawn:	A. Biag	Reviewed:	C. Brackley
BWB Ref: 221638	Date: Dec '24	Scale@A1:	1:250

Drawing Status

For Planning

Project - Originator - Zone - Level - Type - Role - Number	Status	Rev
LIN-BWB-CIV-XX-DR-C-0604	**S8**	**P02**