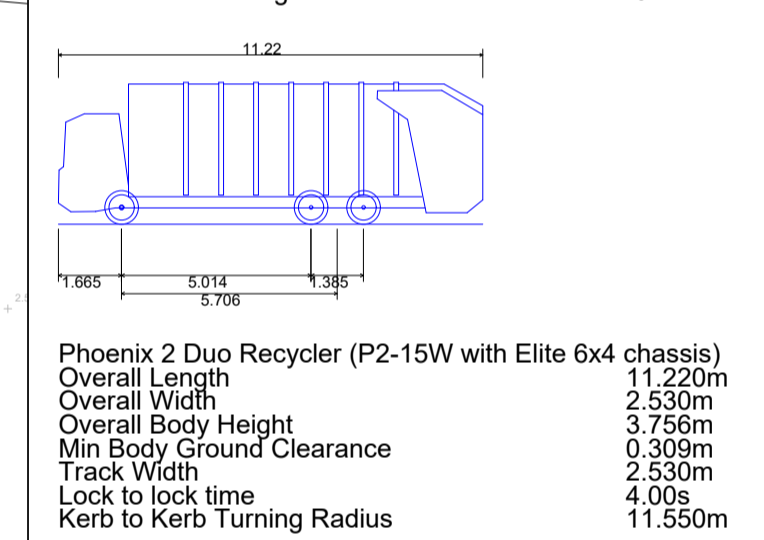
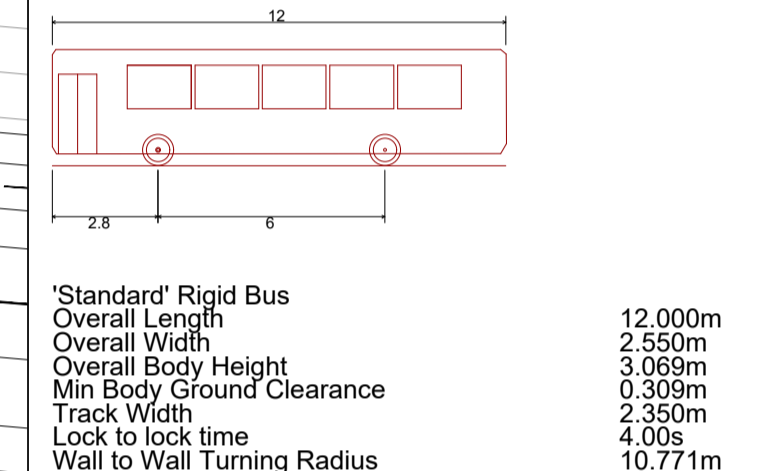
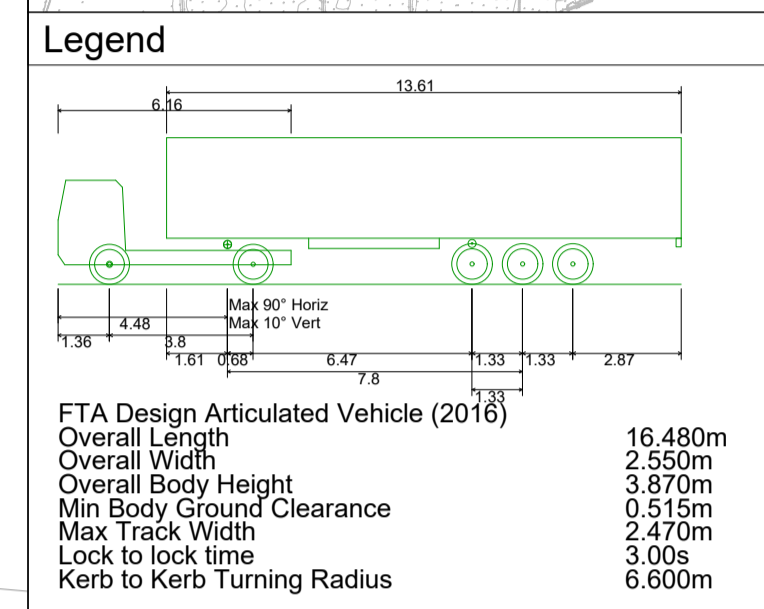
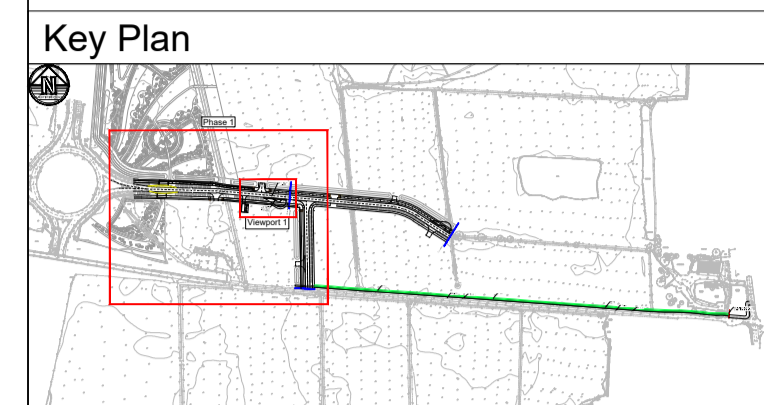


- Notes**
1. Do not scale this drawing. All dimensions must be checked/ verified on site. If in doubt ask.
  2. This drawing is to be read in conjunction with all relevant architects, engineers and specialists drawings and specifications.
  3. All dimensions in millimetres unless noted otherwise. All levels in metres unless noted otherwise.
  4. Any discrepancies noted on site are to be reported to the engineer immediately.
  5. To be read in conjunction with: LIN-BWB-HWY-XX-DR-C-0106\_Highways Vehicle Tracking Phase 2



P01	20.01.25	Planning issue	US	KMJ
Rev	Date	Details of issue / revision	Drw	Rev

**Issues & Revisions**

**BWB**  
A CAF GROUP COMPANY

- Birmingham | 0121 233 3322
- Leeds | 0113 233 8000
- London | 020 7407 3879
- Manchester | 0161 233 4260
- Nottingham | 0115 924 1100

www.bwbconsulting.com

Client  
**Hargreaves Land Ltd.**

Project Title  
**Lincolnshire Lakes, Scunthorpe**

Drawing Title  
**Highways Vehicle Tracking Phase 1**

Drawn:	U. Shahzad	Reviewed:	K. Jones
BWB Ref:	221638	Date:	Jan '25
Scale:	@A1: 1:500		
<b>For Planning</b>			
Project - Originator - Zone - Level - Type - Role - Number	Status	Rev	
<b>LIN-BWB-HWY-XX-DR-C-0105</b>	<b>S8</b>	<b>P01</b>	

