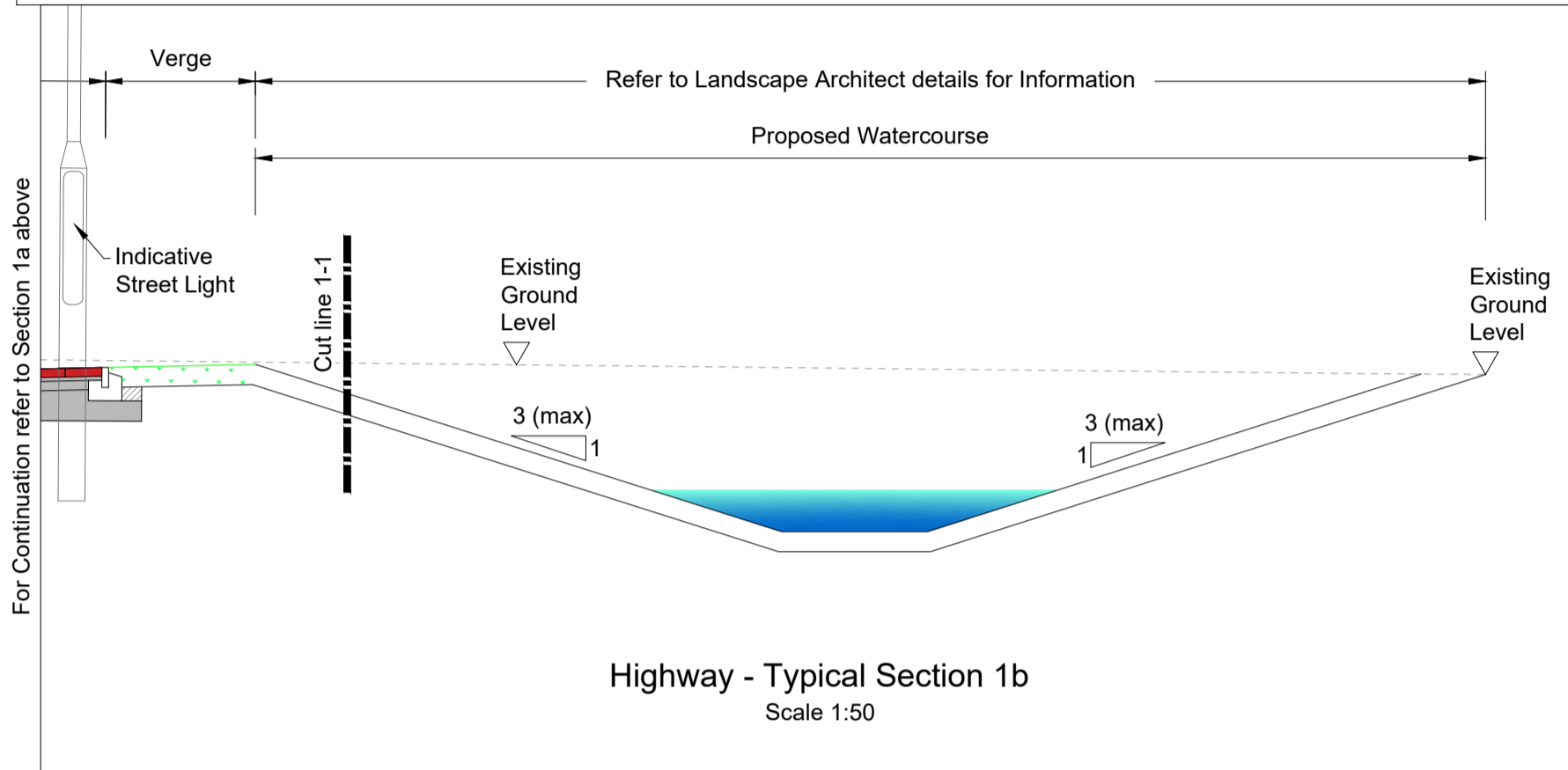
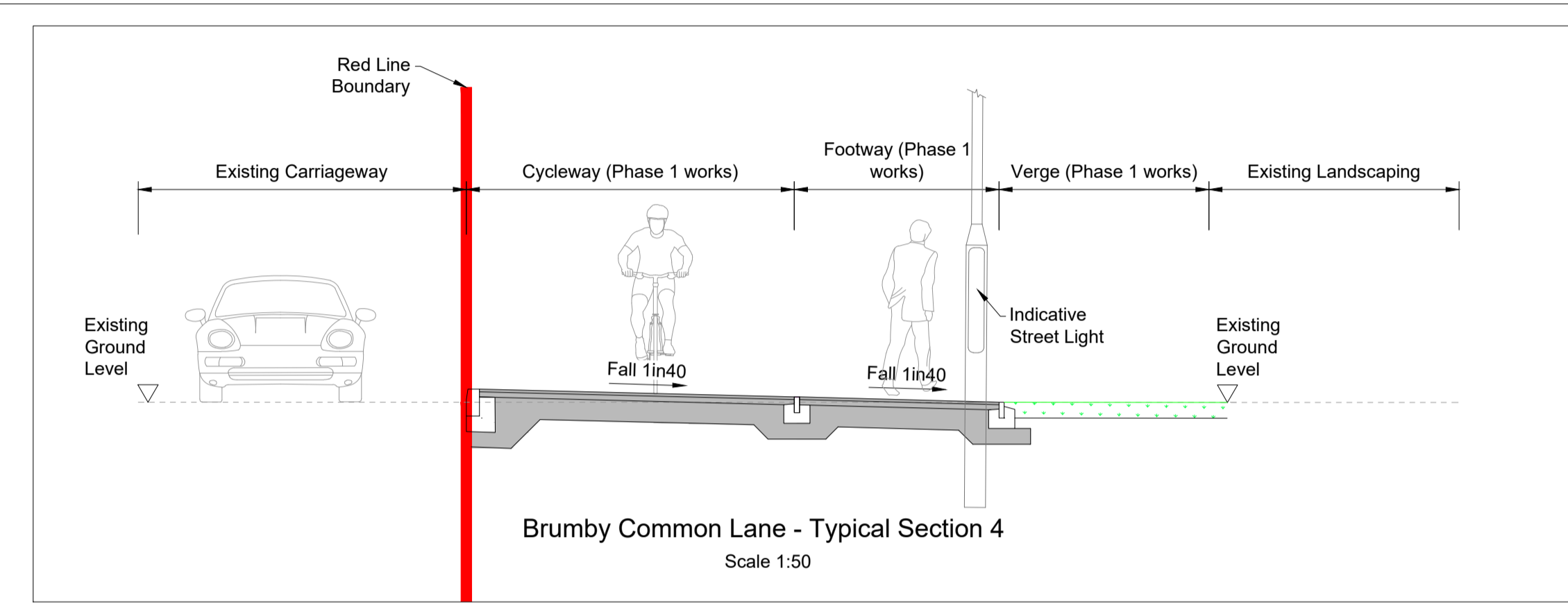


Highway - Typical Section 1a  
Scale 1:50

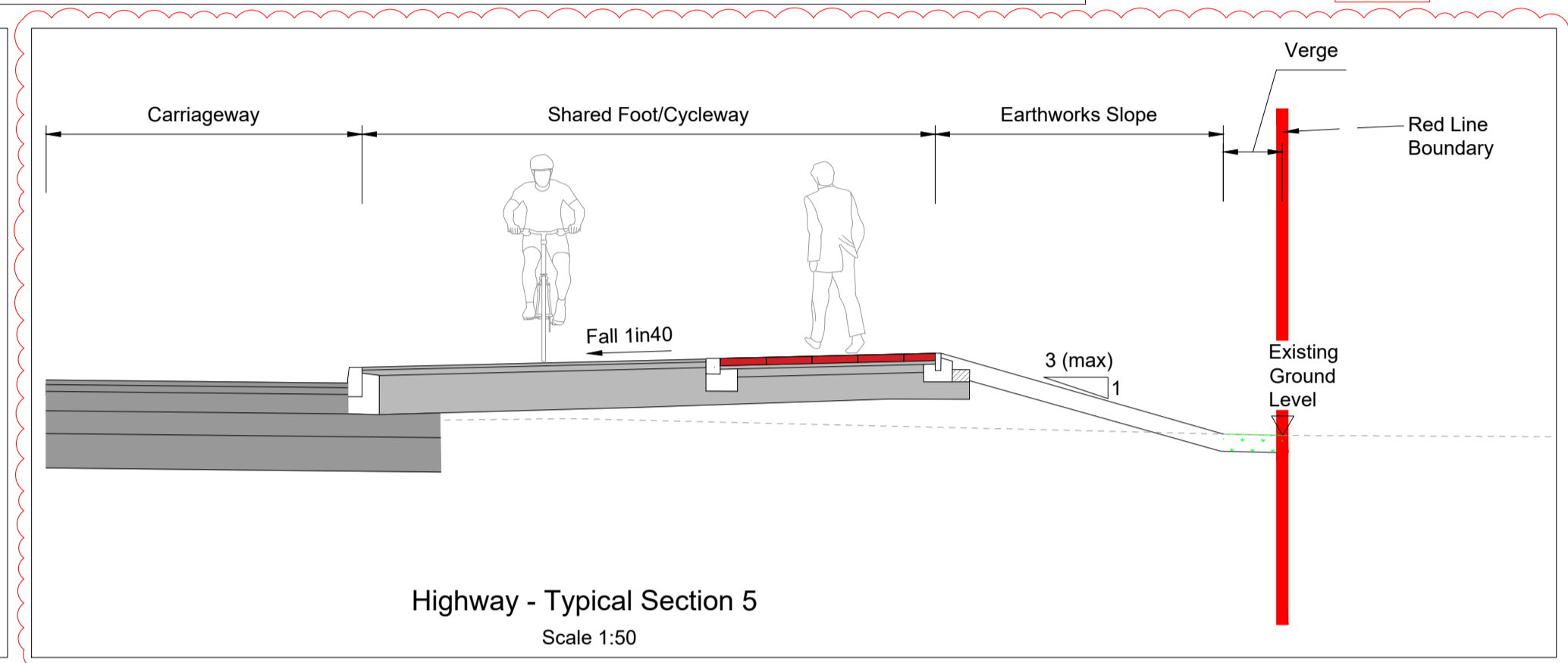
P04



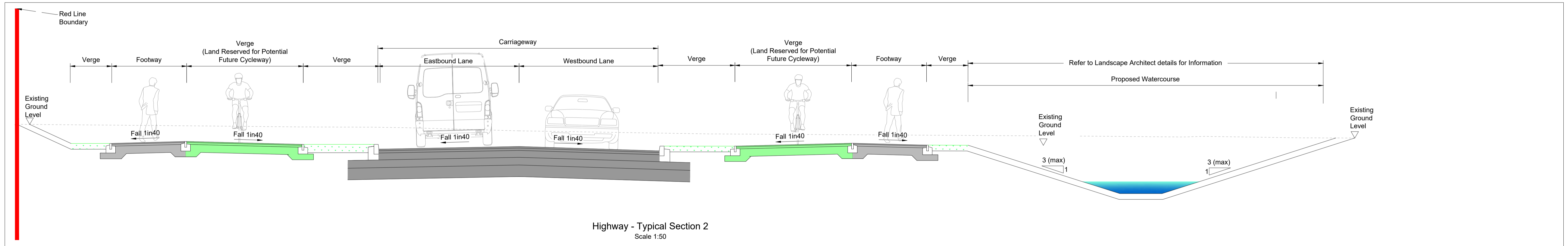
Highway - Typical Section 1b  
Scale 1:50



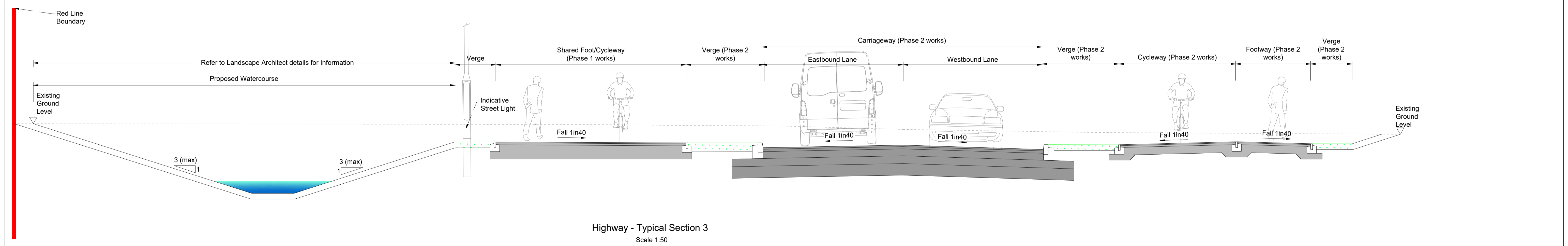
Brumby Common Lane - Typical Section 4  
Scale 1:50



Highway - Typical Section 5  
Scale 1:50



Highway - Typical Section 2  
Scale 1:50



Highway - Typical Section 3  
Scale 1:50

- Notes**
- Do not scale this drawing. All dimensions must be checked/ verified on site. If in doubt ask.
  - This drawing is to be read in conjunction with all relevant architects, engineers and specialists drawings and specifications.
  - All dimensions in millimetres unless noted otherwise. All levels in metres unless noted otherwise.
  - Any discrepancies noted on site are to be reported to the engineer immediately.
  - Refer to BWB Drawing:  
LIN-BWB-HWY-XX-DR-C-0131  
LIN-BWB-HWY-XX-DR-C-0132  
© Copyright BWB Consulting Ltd

**ISSUES & REVISIONS**

Rev	Date	Details of issue / revision	Drawn	Reviewed
P04	27.01.25	Planning Issue	AB	KMJ

For details of previous issue / revisions, refer to revision P03

**BWB**  
A GAF GROUP COMPANY

- Birmingham | 0121 233 3322
- Leeds | 0113 233 8000
- London | 020 7234 9122
- Manchester | 0161 233 4260
- Nottingham | 0115 924 1100

www.bwbconsulting.com

Client  
**Hargreaves Land Ltd.**

Drawn: A. Biag  
Reviewed: C. Brackley  
BWB Ref: 221638  
Date: Nov '24  
Scale@A1: 1:50

Project Title  
**Lincolnshire Lakes, Scunthorpe**

Drawing Status  
**For Planning**

Drawing Title  
**Illustrative Highway Typical Sections**

Project - Originator - Zone - Level - Type - Role - Number  
LIN-BWB-HWY-XX-DR-C-0131

Status  
S8

Rev  
P04