

Site Details:

Lincolnshire Lakes East, DN17 2AB

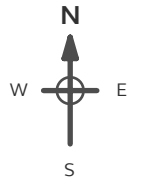
Client Ref: PO_5252
Report Ref: HMD-214-S7Q-PS6-HVF-GH2
Grid Ref: 486641, 409444

Map Name: Provisional


Map date: 1968

Scale: 1:10,560

Printed at: 1:10,560



Surveyed 1968
 Revised 1968
 Edition N/A
 Copyright N/A
 Levelled N/A



Produced by
 Groundsure Insights
 T: 08444 159000
 E: info@groundsure.com
 W: www.groundsure.com

© Crown copyright and database rights 2018 Ordnance Survey 100035207

Production date: 30 June 2023

Map legend available at:
www.groundsure.com/sites/default/files/groundsure_legend.pdf



Site Details:

Lincolnshire Lakes East, DN17 2AB

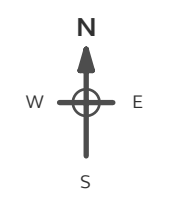
Client Ref: PO_5252
Report Ref: HMD-214-S7Q-PS6-HVF-GH2
Grid Ref: 486641, 409444

Map Name: National Grid


Map date: 1969

Scale: 1:10,000

Printed at: 1:10,000



Surveyed 1969
 Revised 1969
 Edition N/A
 Copyright N/A
 Levelled N/A

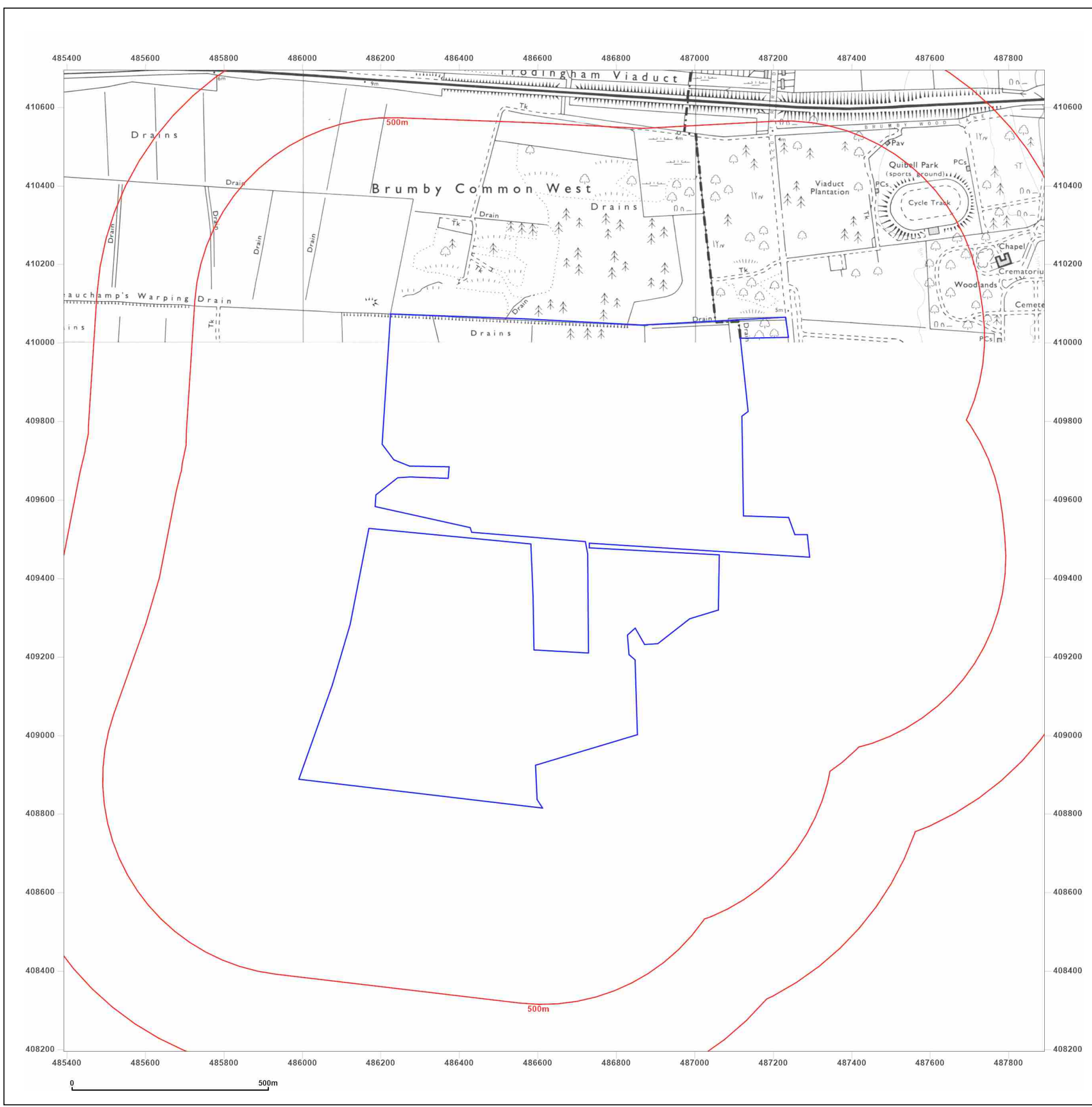


Produced by
 Groundsure Insights
 T: 08444 159000
 E: info@groundsure.com
 W: www.groundsure.com

© Crown copyright and database rights 2018 Ordnance Survey 100035207

Production date: 30 June 2023

Map legend available at:
www.groundsure.com/sites/default/files/groundsure_legend.pdf



Site Details:

Lincolnshire Lakes East, DN17 2AB

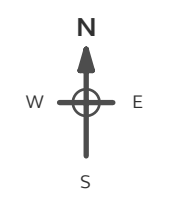
Client Ref: PO_5252
Report Ref: HMD-214-S7Q-PS6-HVF-GH2
Grid Ref: 486641, 409444

Map Name: National Grid

Map date: 1975

Scale: 1:10,000

Printed at: 1:10,000



Surveyed 1975
 Revised 1975
 Edition N/A
 Copyright N/A
 Levelled N/A



Produced by
 Groundsure Insights
 T: 08444 159000
 E: info@groundsure.com
 W: www.groundsure.com

© Crown copyright and database rights 2018 Ordnance Survey 100035207

Production date: 30 June 2023

Map legend available at:
www.groundsure.com/sites/default/files/groundsure_legend.pdf



Site Details:

Lincolnshire Lakes East, DN17 2AB

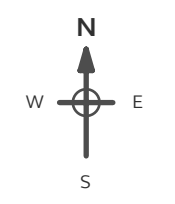
Client Ref: PO_5252
Report Ref: HMD-214-S7Q-PS6-HVF-GH2
Grid Ref: 486641, 409444

Map Name: National Grid

Map date: 1980-1981

Scale: 1:10,000

Printed at: 1:10,000



Surveyed 1980
 Revised 1980
 Edition N/A
 Copyright N/A
 Levelled N/A

Surveyed 1980
 Revised 1981
 Edition N/A
 Copyright N/A
 Levelled N/A

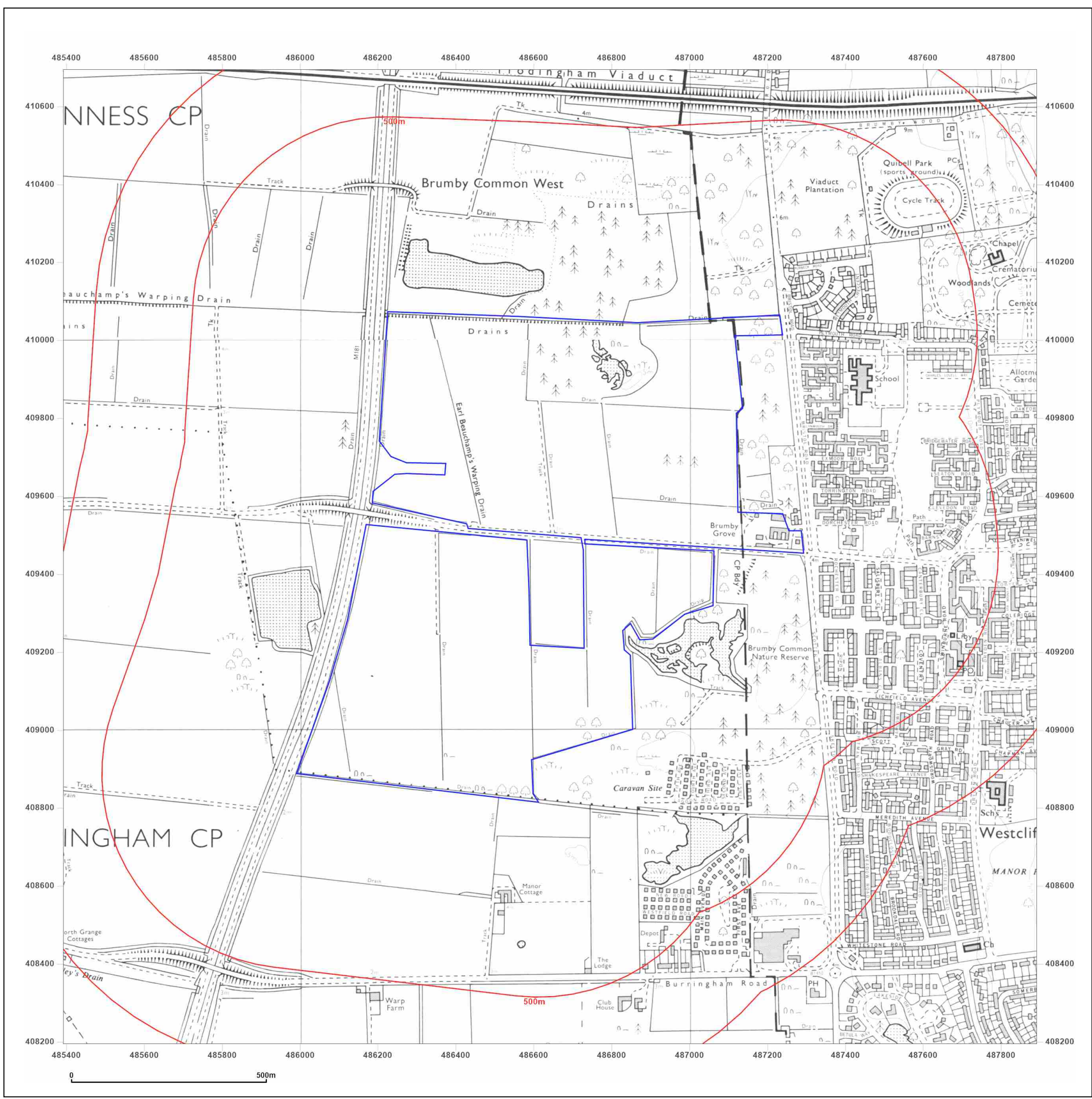


Produced by
 Groundsure Insights
 T: 08444 159000
 E: info@groundsure.com
 W: www.groundsure.com

© Crown copyright and database rights 2018 Ordnance Survey 100035207

Production date: 30 June 2023

Map legend available at:
www.groundsure.com/sites/default/files/groundsure_legend.pdf



Site Details:

Lincolnshire Lakes East, DN17 2AB

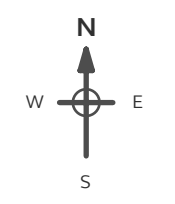
Client Ref: PO_5252
Report Ref: HMD-214-S7Q-PS6-HVF-GH2
Grid Ref: 486641, 409444

Map Name: National Grid

Map date: 1990

Scale: 1:10,000

Printed at: 1:10,000



Surveyed 1985
 Revised 1990
 Edition N/A
 Copyright N/A
 Levelled N/A

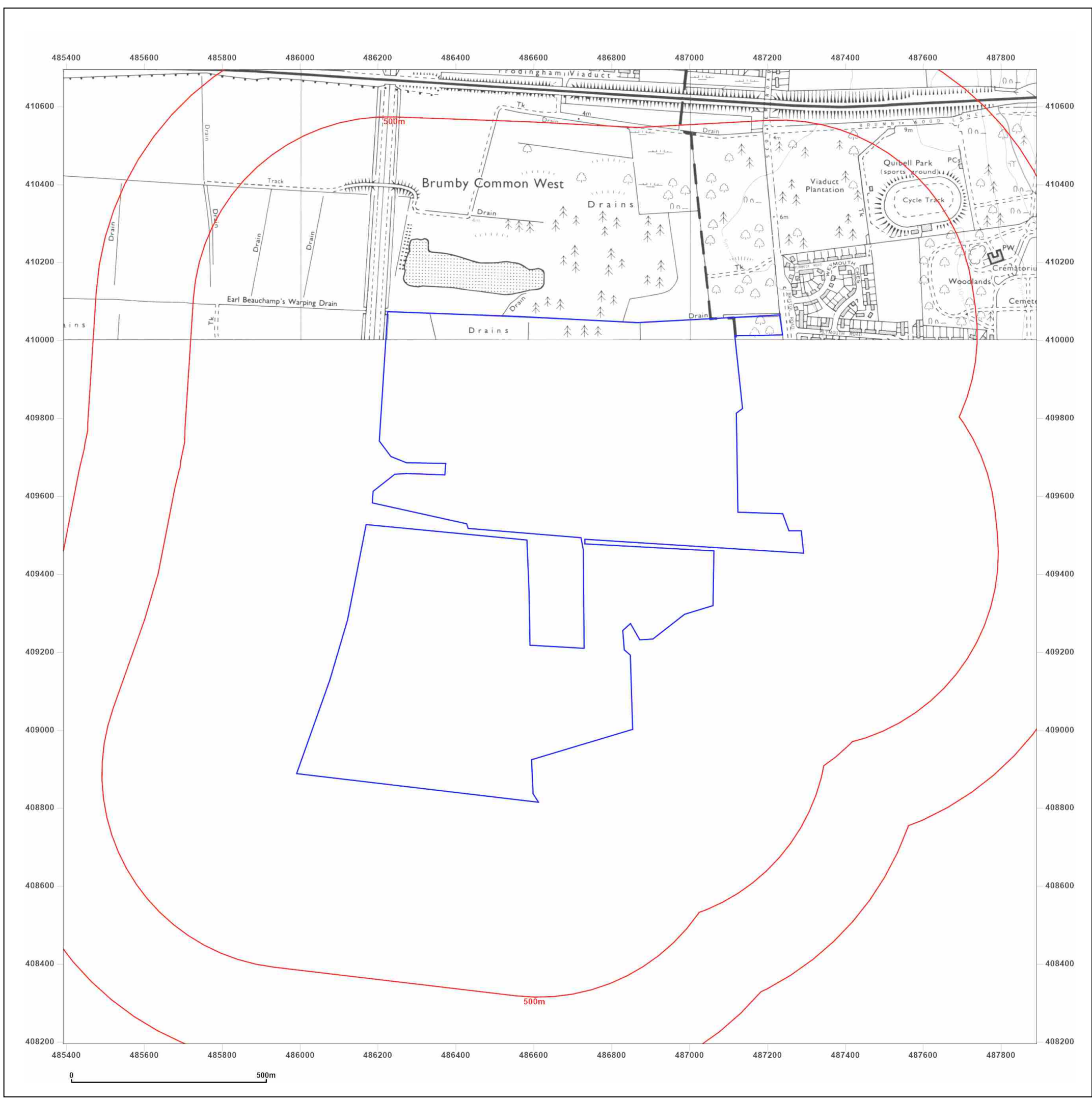


Produced by
 Groundsure Insights
 T: 08444 159000
 E: info@groundsure.com
 W: www.groundsure.com

© Crown copyright and database rights 2018 Ordnance Survey 100035207

Production date: 30 June 2023


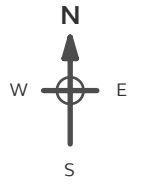
Map legend available at:
www.groundsure.com/sites/default/files/groundsure_legend.pdf




Site Details:
 Lincolnshire Lakes East, DN17 2AB

Client Ref: PO_5252
Report Ref: HMD-214-S7Q-PS6-HVF-GH2
Grid Ref: 486641, 409444

Map Name: National Grid
Map date: 2001
Scale: 1:10,000
Printed at: 1:10,000



Powered by  Produced by Groundsure Insights
 T: 08444 159000
 E: info@groundsure.com
 W: www.groundsure.com

© Crown copyright and database rights 2018 Ordnance Survey 100035207

Production date: 30 June 2023



Map legend available at:
www.groundsure.com/sites/default/files/groundsure_legend.pdf



Site Details:
 Lincolnshire Lakes East, DN17 2AB

Client Ref: PO_5252
Report Ref: HMD-214-S7Q-PS6-HVF-GH2
Grid Ref: 486641, 409444

Map Name: National Grid
Map date: 2010
Scale: 1:10,000
Printed at: 1:10,000

Powered by



Produced by
 Groundsure Insights
 T: 08444 159000
 E: info@groundsure.com
 W: www.groundsure.com

© Crown copyright and database rights 2018 Ordnance Survey 100035207

Production date: 30 June 2023

Map legend available at:
www.groundsure.com/sites/default/files/groundsure_legend.pdf



Site Details:

Lincolnshire Lakes East, DN17
2AB



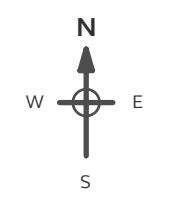
Client Ref: PO_5252
Report Ref: HMD-214-S7Q-PS6-HVF-GH2
Grid Ref: 486641, 409444

Map Name: National Grid

Map date: 2023

Scale: 1:10,000

Printed at: 1:10,000



Produced by
Groundsure Insights
T: 08444 159000
E: info@groundsure.com
W: www.groundsure.com

© Crown copyright and database rights 2018 Ordnance Survey 100035207

Production date: 30 June 2023

Map legend available at:
www.groundsure.com/sites/default/files/groundsure_legend.pdf



Site Details:

Lincolnshire Lakes East, DN17 2AB

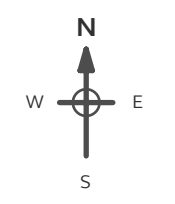
Client Ref: PO_5252
Report Ref: HMD-214-S7Q-PS6-HVF-GH2_1250_2_3
Grid Ref: 486391, 409944

Map Name: National Grid


Map date: 1994

Scale: 1:1,250

Printed at: 1:2,000



Surveyed 1994
 Revised 1994
 Edition N/A
 Copyright N/A
 Levelled N/A

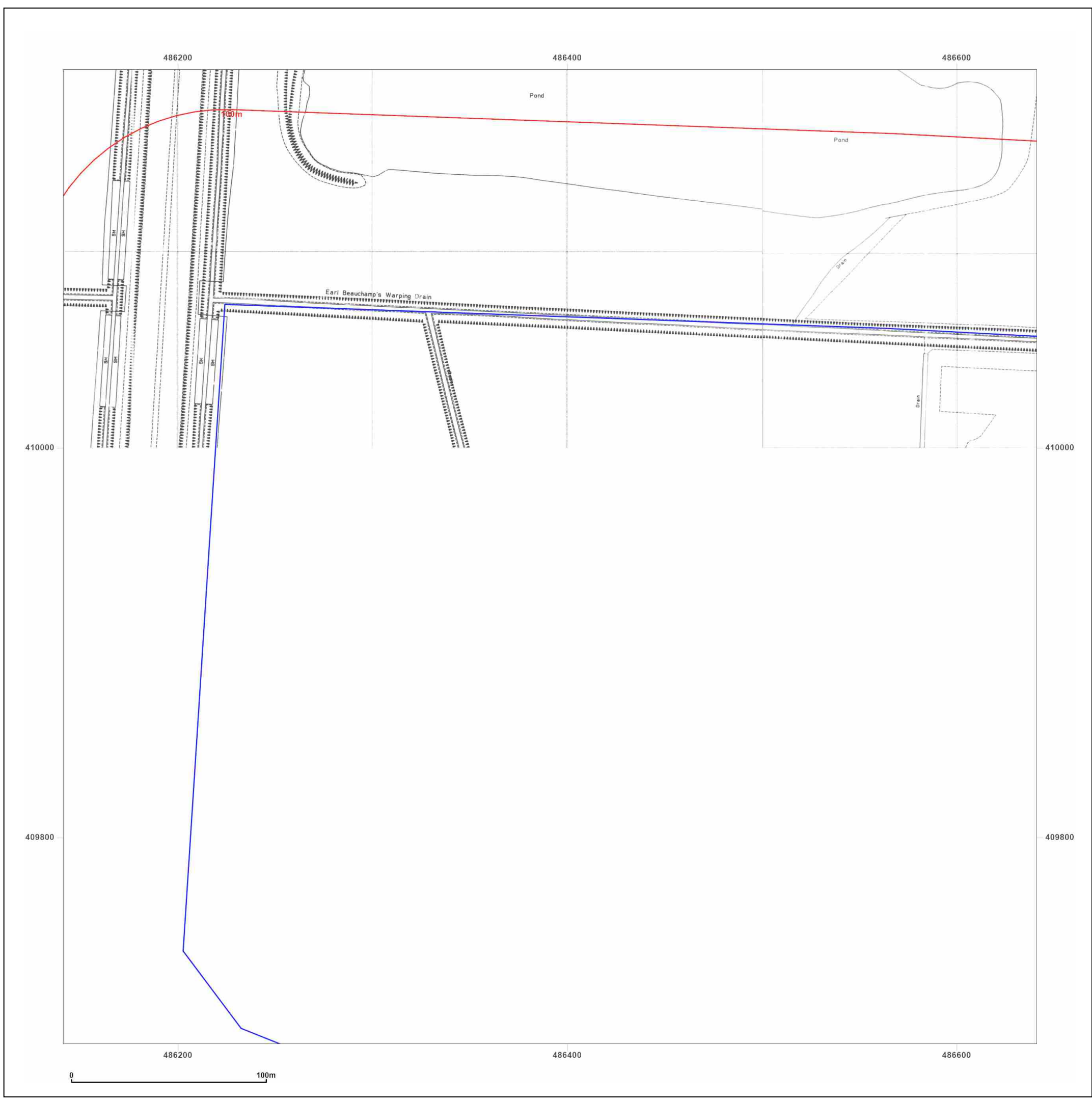


Produced by
 Groundsure Insights
 T: 08444 159000
 E: info@groundsure.com
 W: www.groundsure.com

© Crown copyright and database rights 2018 Ordnance Survey 100035207

Production date: 30 June 2023

Map legend available at:
www.groundsure.com/sites/default/files/groundsure_legend.pdf



Site Details:

Lincolnshire Lakes East, DN17 2AB

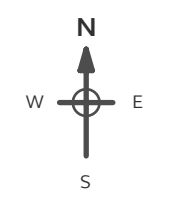
Client Ref: PO_5252
Report Ref: HMD-214-S7Q-PS6-HVF-GH2_1250_3_1
Grid Ref: 486891, 408944

Map Name: National Grid


Map date: 1962-1967

Scale: 1:1,250

Printed at: 1:2,000



Surveyed 1962
 Revised 1966
 Edition N/A
 Copyright 1967
 Levelled 1951



Surveyed 1962
 Revised 1962
 Edition N/A
 Copyright 1962
 Levelled 1951

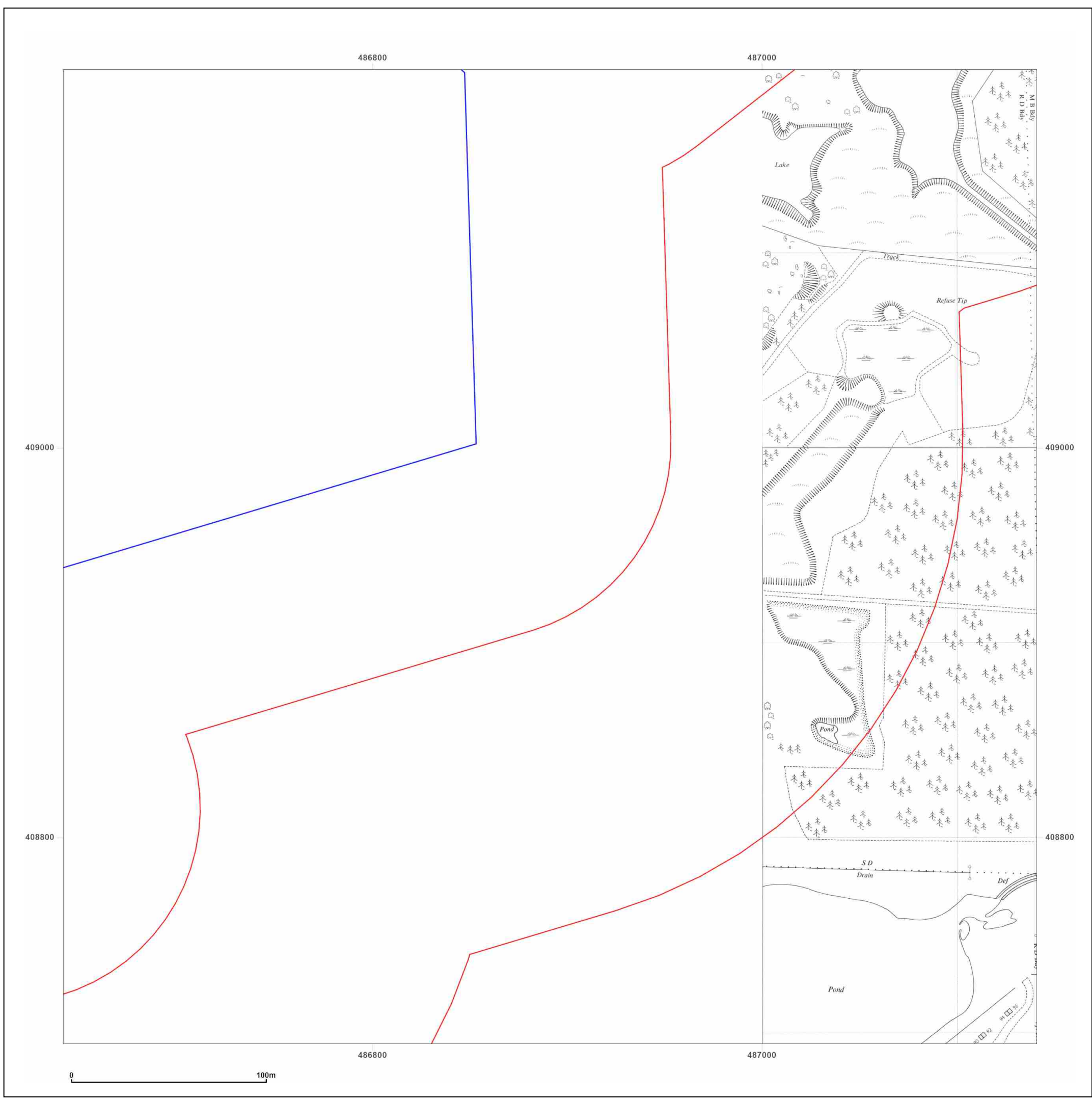


Produced by
 Groundsure Insights
 T: 08444 159000
 E: info@groundsure.com
 W: www.groundsure.com

© Crown copyright and database rights 2018 Ordnance Survey 100035207

Production date: 30 June 2023

Map legend available at:
www.groundsure.com/sites/default/files/groundsure_legend.pdf



Site Details:

Lincolnshire Lakes East, DN17 2AB

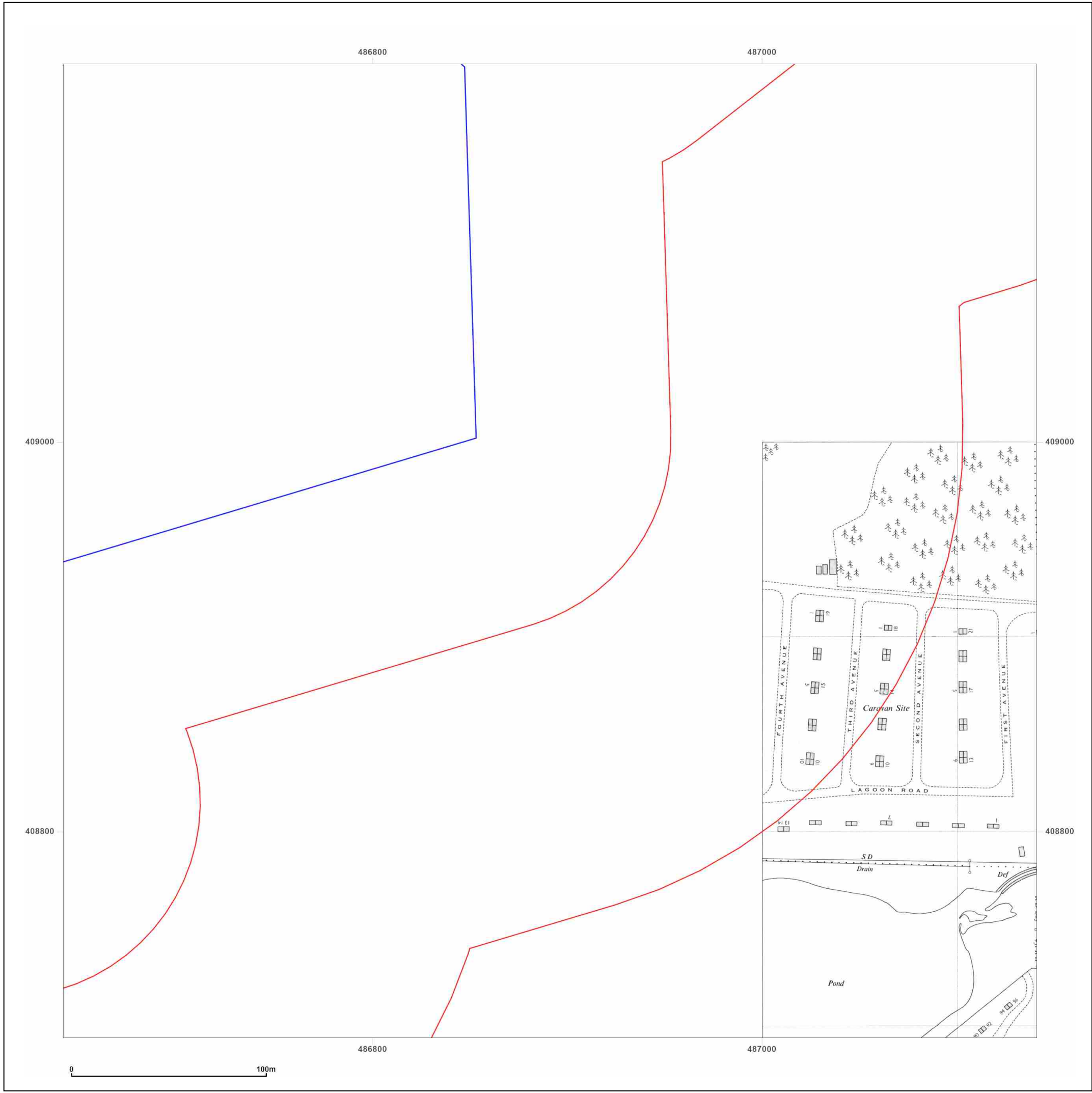
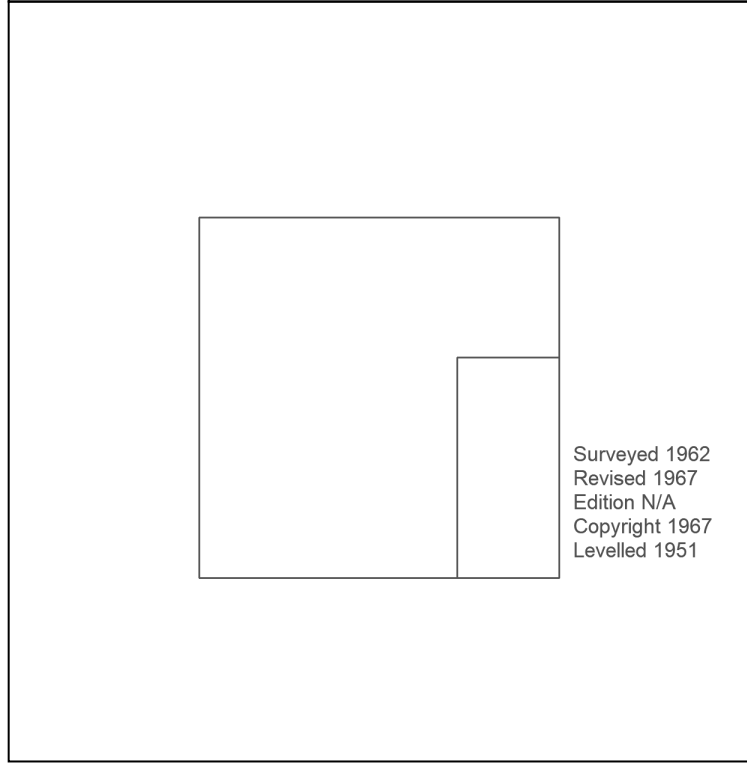
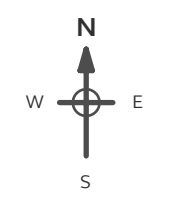
Client Ref: PO_5252
Report Ref: HMD-214-S7Q-PS6-HVF-GH2_1250_3_1
Grid Ref: 486891, 408944

Map Name: National Grid

Map date: 1967

Scale: 1:1,250

Printed at: 1:2,000



Produced by
 Groundsure Insights
 T: 08444 159000
 E: info@groundsure.com
 W: www.groundsure.com

© Crown copyright and database rights 2018 Ordnance Survey 100035207

Production date: 30 June 2023

Map legend available at:
www.groundsure.com/sites/default/files/groundsure_legend.pdf

Site Details:

Lincolnshire Lakes East, DN17 2AB

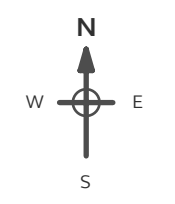
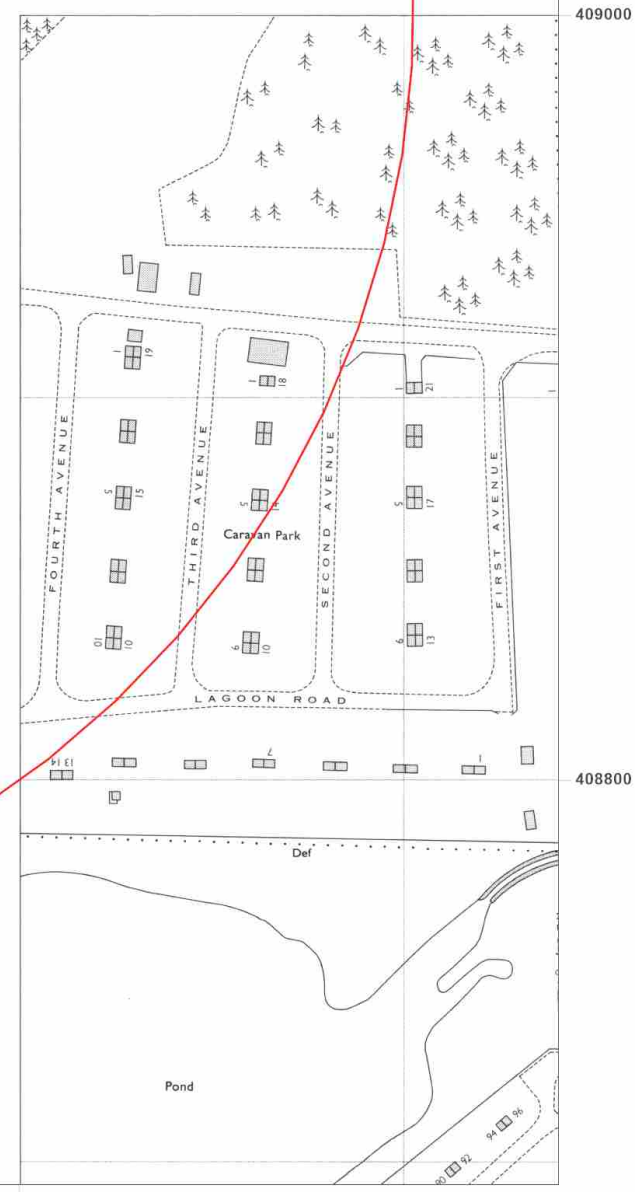
Client Ref: PO_5252
Report Ref: HMD-214-S7Q-PS6-HVF-GH2_1250_3_1
Grid Ref: 486891, 408944

Map Name: National Grid

Map date: 1974

Scale: 1:1,250

Printed at: 1:2,000

Surveyed 1962
 Revised 1973
 Edition N/A
 Copyright 1974
 Levelled 1968

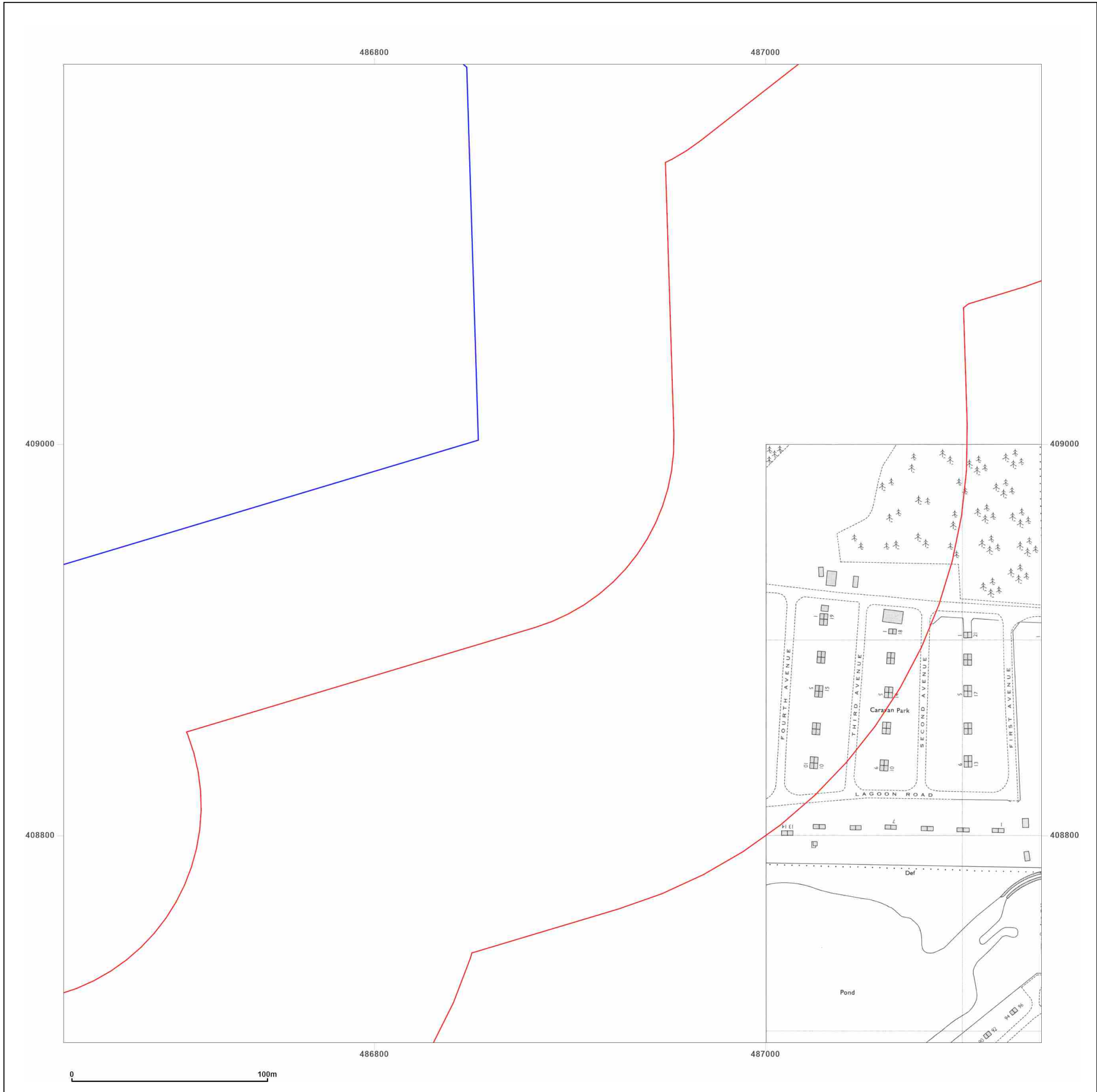


Produced by
 Groundsure Insights
 T: 08444 159000
 E: info@groundsure.com
 W: www.groundsure.com

© Crown copyright and database rights 2018 Ordnance Survey 100035207

Production date: 30 June 2023

Map legend available at:
www.groundsure.com/sites/default/files/groundsure_legend.pdf



Site Details:

Lincolnshire Lakes East, DN17 2AB

Client Ref: PO_5252
Report Ref: HMD-214-S7Q-PS6-HVF-GH2_1250_3_1
Grid Ref: 486891, 408944

Map Name: National Grid

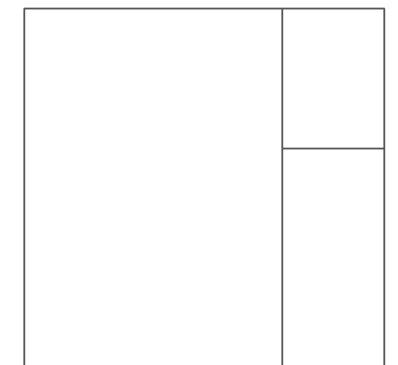
Map date: 1990

Scale: 1:1,250

Printed at: 1:2,000



Surveyed 1968
 Revised 1990
 Edition N/A
 Copyright 1990
 Levelled 1968



Surveyed 1990
 Revised 1990
 Edition N/A
 Copyright 1990
 Levelled N/A

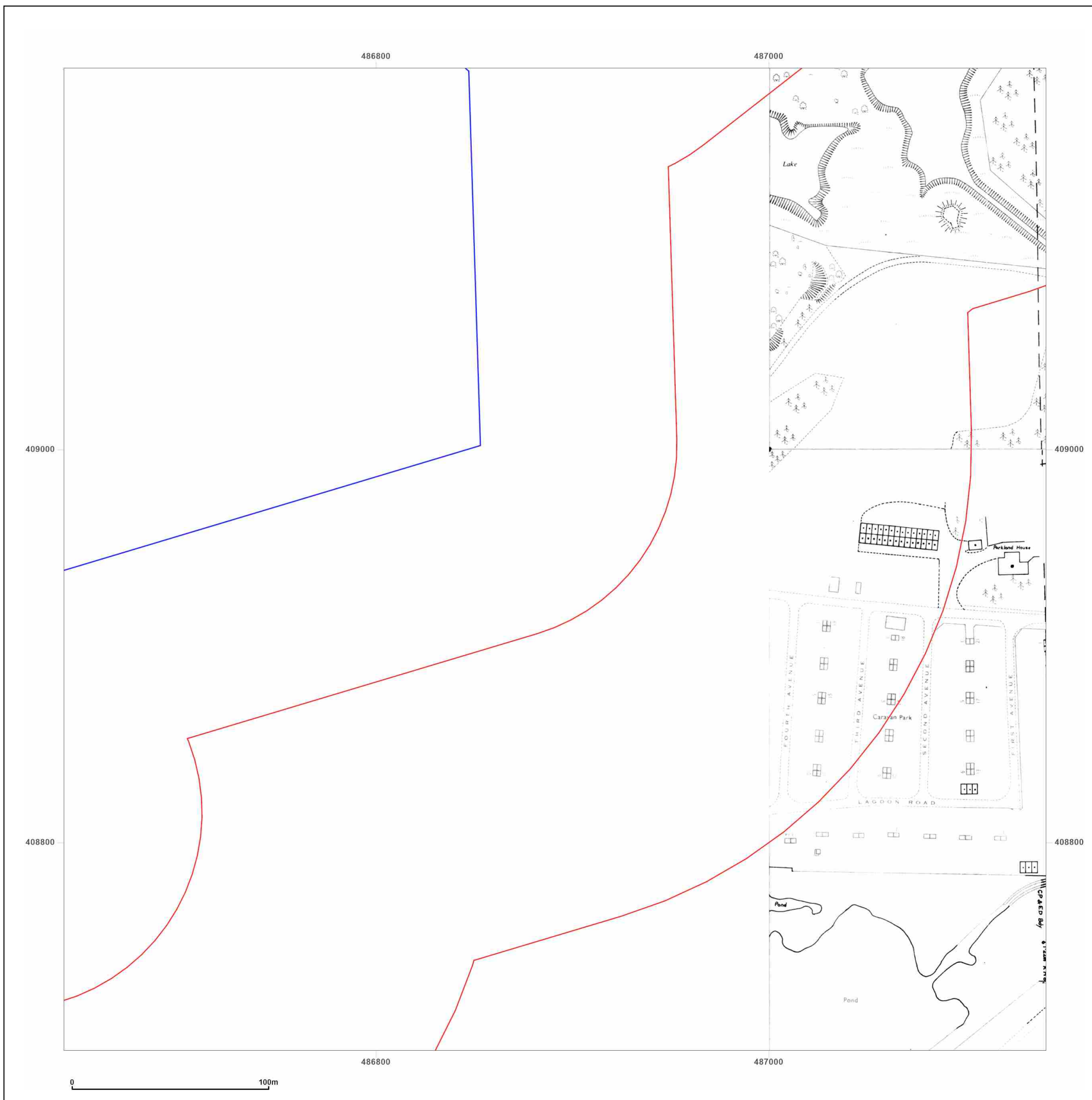


Produced by
 Groundsure Insights
 T: 08444 159000
 E: info@groundsure.com
 W: www.groundsure.com

© Crown copyright and database rights 2018 Ordnance Survey 100035207

Production date: 30 June 2023

Map legend available at:
www.groundsure.com/sites/default/files/groundsure_legend.pdf



Site Details:

Lincolnshire Lakes East, DN17 2AB

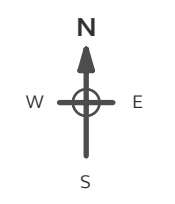
Client Ref: PO_5252
Report Ref: HMD-214-S7Q-PS6-HVF-GH2_1250_3_1
Grid Ref: 486891, 408944

Map Name: National Grid


Map date: 1990-1994

Scale: 1:1,250

Printed at: 1:2,000



Surveyed N/A
 Revised N/A
 Edition N/A
 Copyright 1994
 Levelled N/A



Surveyed 1990
 Revised 1990
 Edition N/A
 Copyright 1990
 Levelled N/A

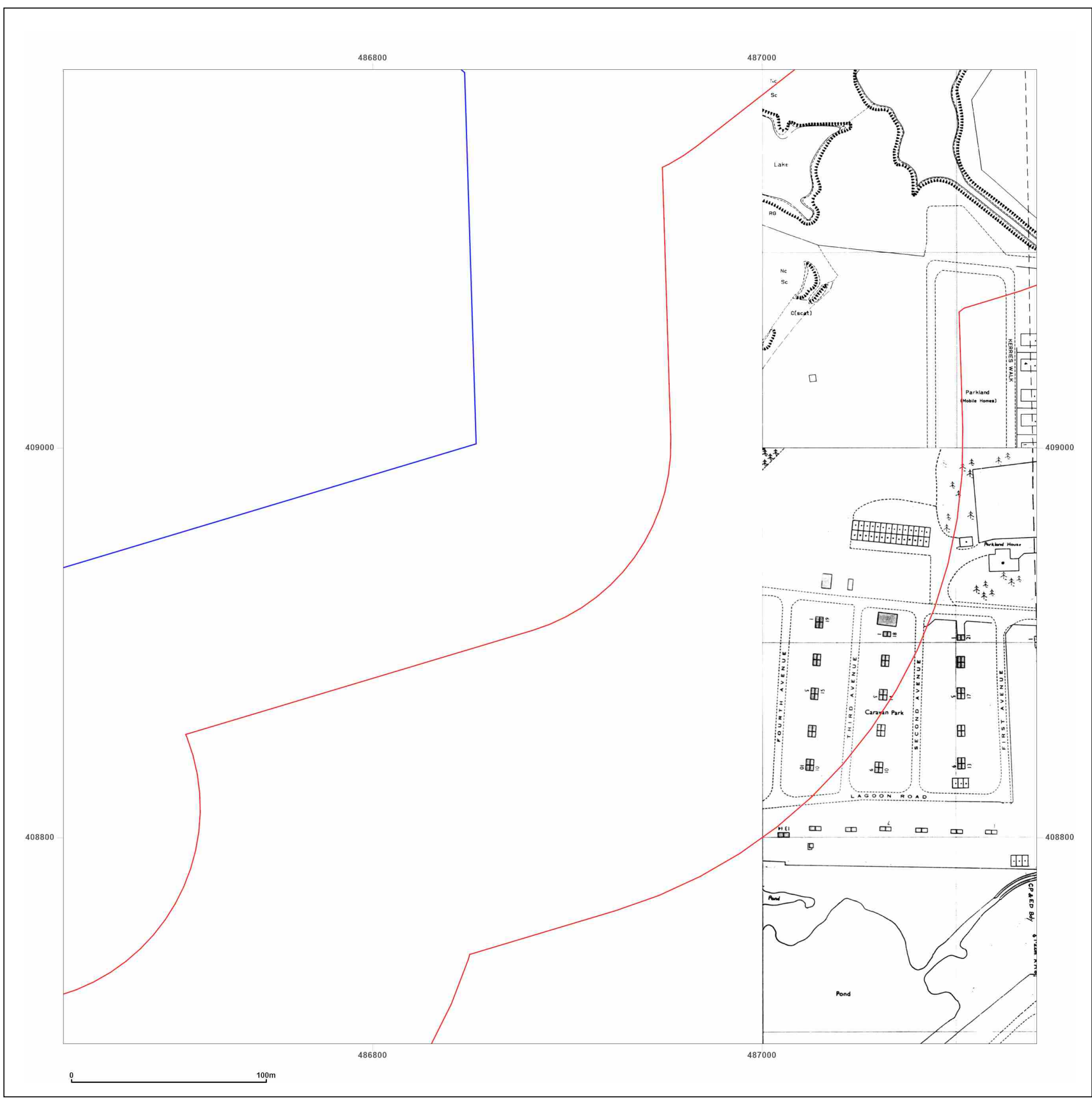


Produced by
 Groundsure Insights
 T: 08444 159000
 E: info@groundsure.com
 W: www.groundsure.com

© Crown copyright and database rights 2018 Ordnance Survey 100035207

Production date: 30 June 2023

Map legend available at:
www.groundsure.com/sites/default/files/groundsure_legend.pdf



Site Details:

Lincolnshire Lakes East, DN17 2AB

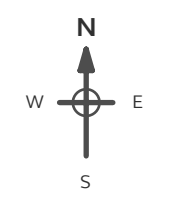

Client Ref: PO_5252
Report Ref: HMD-214-S7Q-PS6-HVF-GH2_1250_3_1
Grid Ref: 486891, 408944

Map Name: National Grid

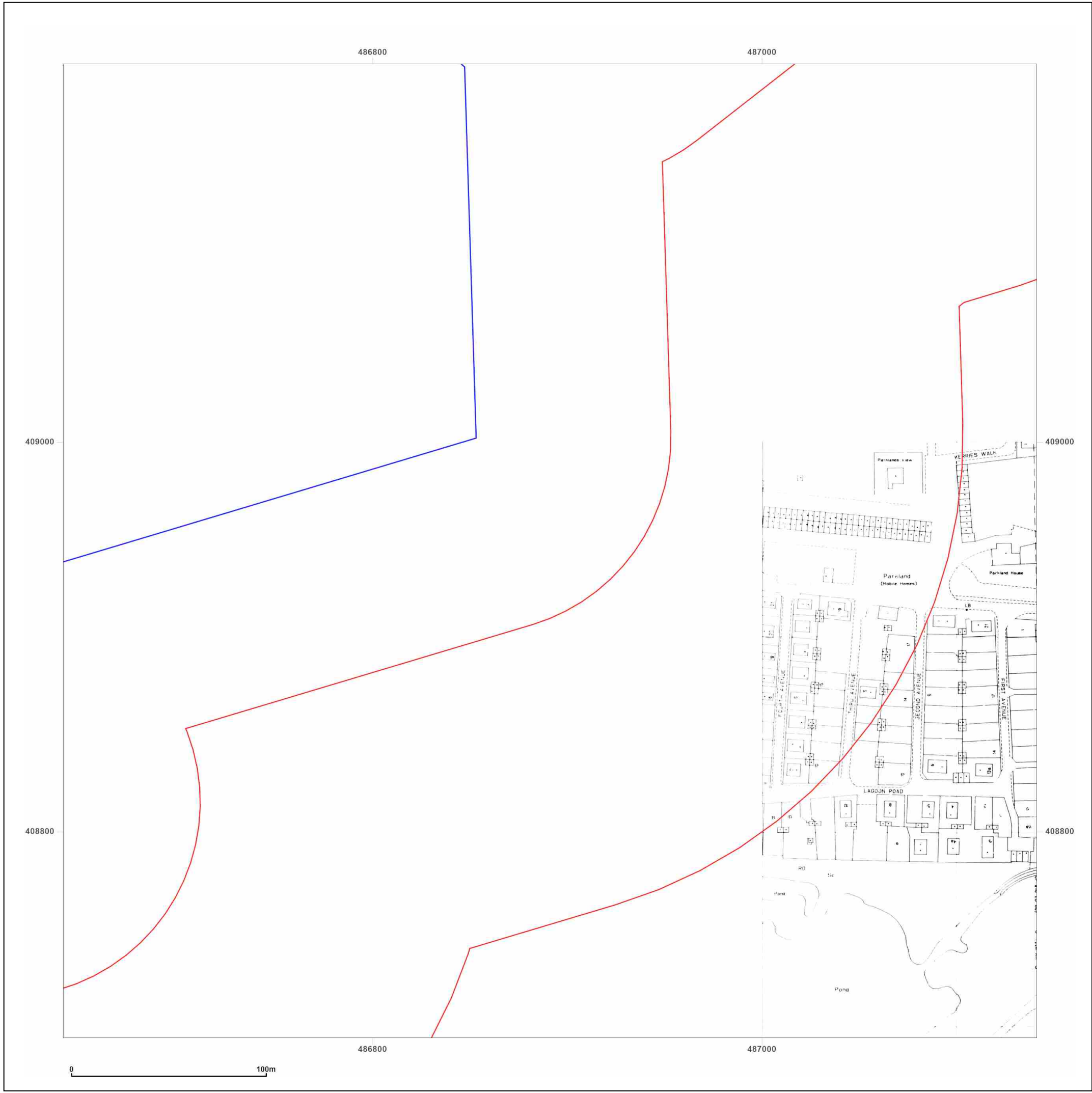
Map date: 1994

Scale: 1:1,250

Printed at: 1:2,000

Surveyed N/A
 Revised N/A
 Edition N/A
 Copyright 1994
 Levelled N/A



Produced by
 Groundsure Insights
 T: 08444 159000
 E: info@groundsure.com
 W: www.groundsure.com

© Crown copyright and database rights 2018 Ordnance Survey 100035207

Production date: 30 June 2023

Map legend available at:
www.groundsure.com/sites/default/files/groundsure_legend.pdf

Site Details:

Lincolnshire Lakes East, DN17 2AB

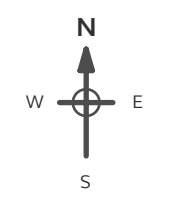
Client Ref: PO_5252
Report Ref: HMD-214-S7Q-PS6-HVF-GH2_1250_3_2
Grid Ref: 486891, 409444

Map Name: National Grid


Map date: 1967-1972

Scale: 1:1,250

Printed at: 1:2,000



Surveyed 1962
 Revised 1971
 Edition N/A
 Copyright 1972
 Levelled 1968



Surveyed 1962
 Revised 1966
 Edition N/A
 Copyright 1967
 Levelled 1951

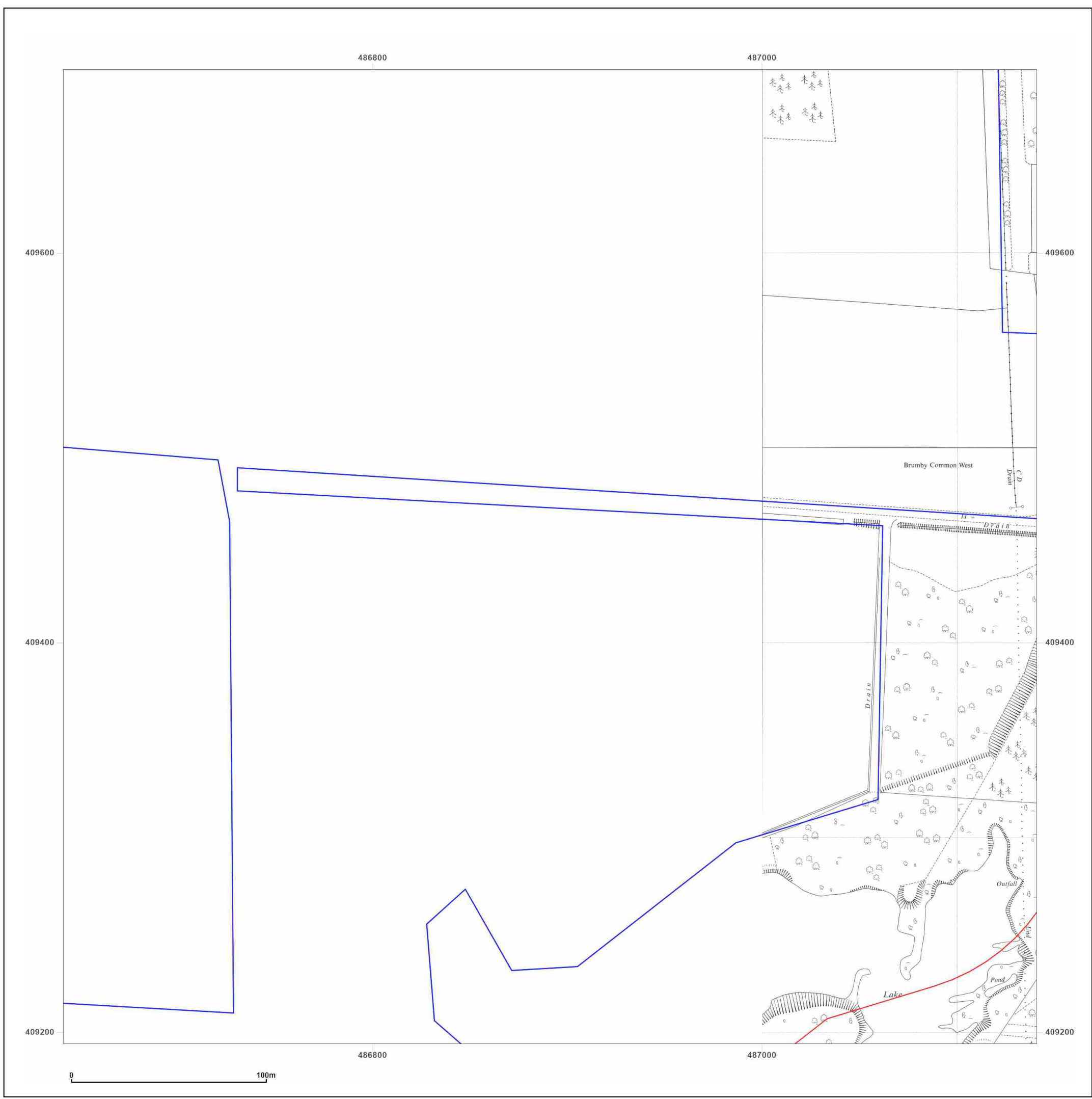


Produced by
 Groundsure Insights
 T: 08444 159000
 E: info@groundsure.com
 W: www.groundsure.com

© Crown copyright and database rights 2018 Ordnance Survey 100035207

Production date: 30 June 2023

Map legend available at:
www.groundsure.com/sites/default/files/groundsure_legend.pdf



Site Details:

Lincolnshire Lakes East, DN17 2AB

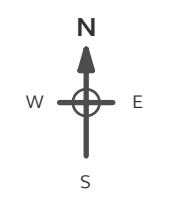
Client Ref: PO_5252
Report Ref: HMD-214-S7Q-PS6-HVF-GH2_1250_3_2
Grid Ref: 486891, 409444

Map Name: National Grid

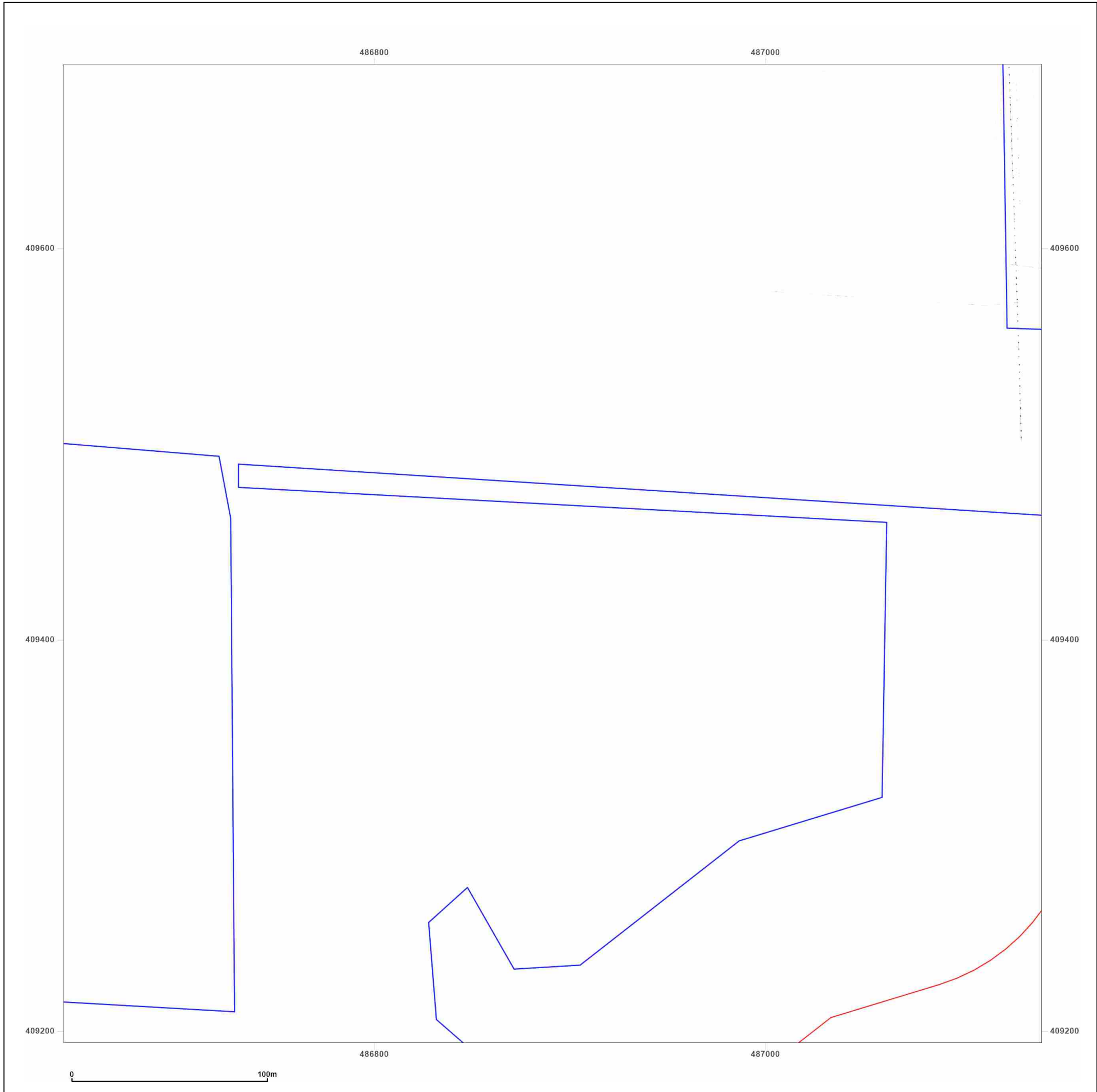

Map date: 1975

Scale: 1:1,250

Printed at: 1:2,000



Surveyed N/A
 Revised N/A
 Edition N/A
 Copyright N/A
 Levelled N/A



Produced by
 Groundsure Insights
 T: 08444 159000
 E: info@groundsure.com
 W: www.groundsure.com

© Crown copyright and database rights 2018 Ordnance Survey 100035207

Production date: 30 June 2023

Map legend available at:
www.groundsure.com/sites/default/files/groundsure_legend.pdf

Site Details:

Lincolnshire Lakes East, DN17
2AB

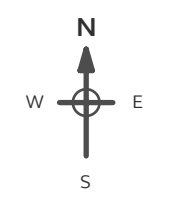
Client Ref: PO_5252
Report Ref: HMD-214-S7Q-PS6-HVF-GH2_1250_3_2
Grid Ref: 486891, 409444

Map Name: National Grid



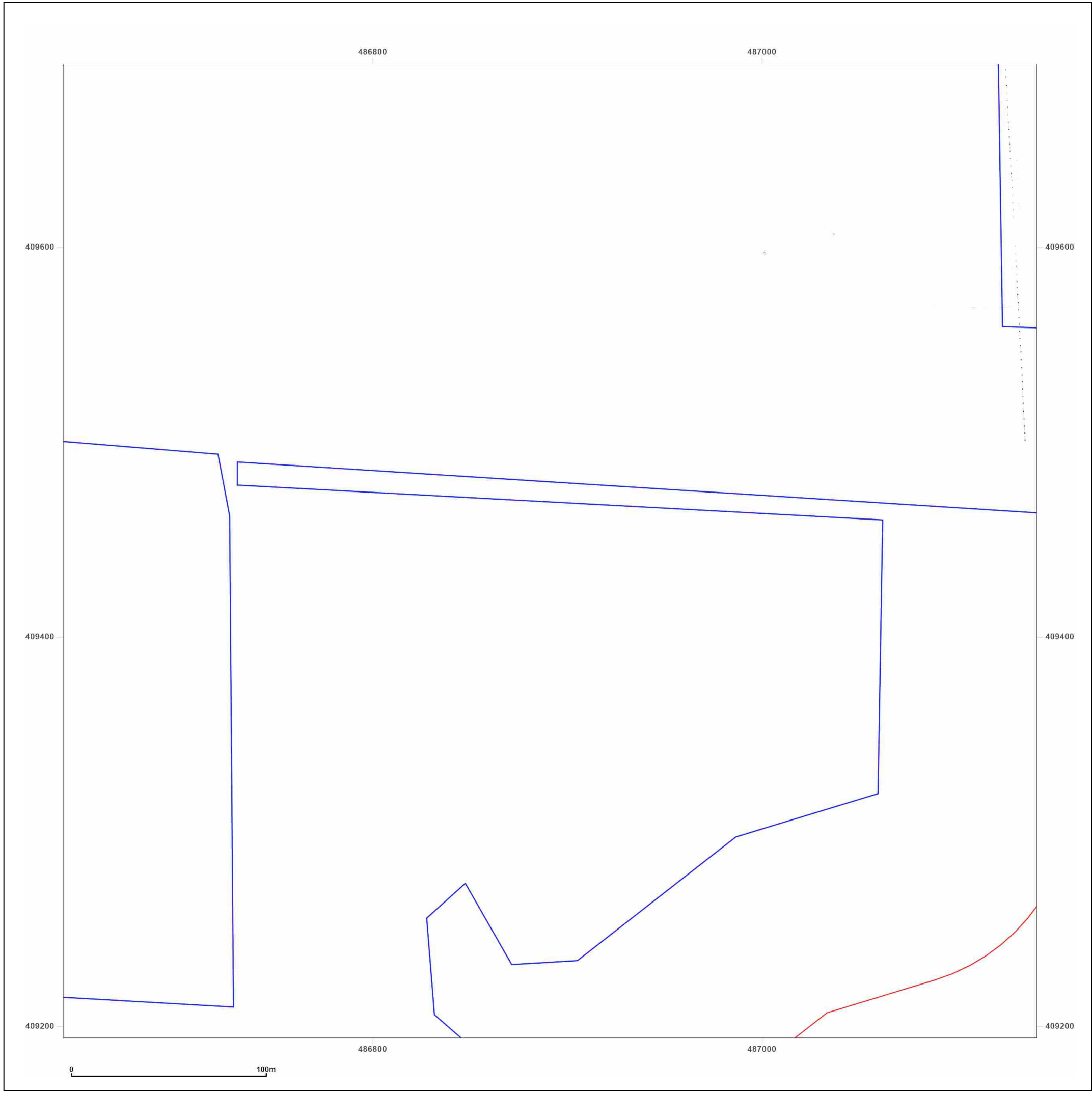
Map date: 1977

Scale: 1:1,250

Printed at: 1:2,000



Surveyed N/A
Revised N/A
Edition N/A
Copyright N/A
Levelled N/A

Produced by
Groundsure Insights
T: 08444 159000
E: info@groundsure.com
W: www.groundsure.com

© Crown copyright and database rights 2018 Ordnance Survey 100035207

Production date: 30 June 2023

Map legend available at:
www.groundsure.com/sites/default/files/groundsure_legend.pdf

Site Details:

Lincolnshire Lakes East, DN17 2AB

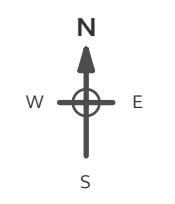
Client Ref: PO_5252
Report Ref: HMD-214-S7Q-PS6-HVF-GH2_1250_3_2
Grid Ref: 486891, 409444

Map Name: National Grid


Map date: 1982

Scale: 1:1,250

Printed at: 1:2,000



Surveyed 1962
 Revised 1980
 Edition N/A
 Copyright 1982
 Levelled 1968

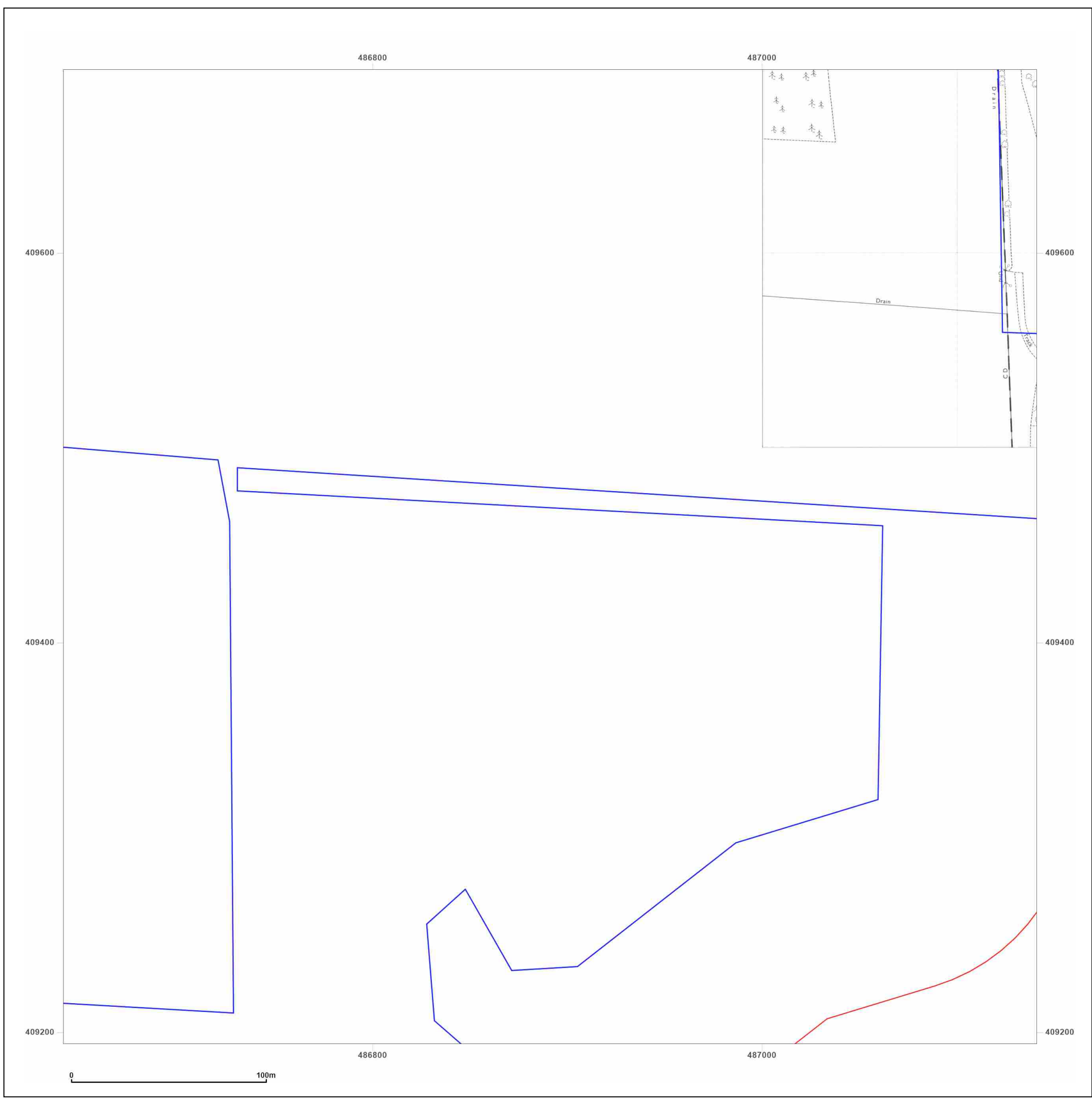


Produced by
 Groundsure Insights
 T: 08444 159000
 E: info@groundsure.com
 W: www.groundsure.com

© Crown copyright and database rights 2018 Ordnance Survey 100035207

Production date: 30 June 2023

Map legend available at:
www.groundsure.com/sites/default/files/groundsure_legend.pdf



Site Details:

Lincolnshire Lakes East, DN17 2AB

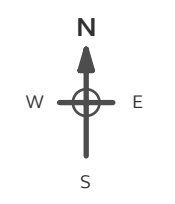
Client Ref: PO_5252
Report Ref: HMD-214-S7Q-PS6-HVF-GH2_1250_3_2
Grid Ref: 486891, 409444

Map Name: National Grid


Map date: 1990-1994

Scale: 1:1,250

Printed at: 1:2,000



Surveyed 1994
 Revised N/A
 Edition N/A
 Copyright 1994
 Levelled N/A



Surveyed 1968
 Revised 1990
 Edition N/A
 Copyright 1990
 Levelled 1968




Produced by
 Groundsure Insights
 T: 08444 159000
 E: info@groundsure.com
 W: www.groundsure.com

© Crown copyright and database rights 2018 Ordnance Survey 100035207

Production date: 30 June 2023

Map legend available at:
www.groundsure.com/sites/default/files/groundsure_legend.pdf



Site Details:

Lincolnshire Lakes East, DN17 2AB



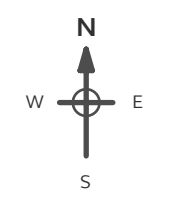
Client Ref: PO_5252
Report Ref: HMD-214-S7Q-PS6-HVF-GH2_1250_3_2
Grid Ref: 486891, 409444

Map Name: National Grid

Map date: 1994

Scale: 1:1,250

Printed at: 1:2,000



Surveyed N/A
 Revised N/A
 Edition N/A
 Copyright 1994
 Levelled N/A



Produced by
 Groundsure Insights
 T: 08444 159000
 E: info@groundsure.com
 W: www.groundsure.com

© Crown copyright and database rights 2018 Ordnance Survey 100035207

Production date: 30 June 2023

Map legend available at:
www.groundsure.com/sites/default/files/groundsure_legend.pdf

Site Details:

Lincolnshire Lakes East, DN17 2AB

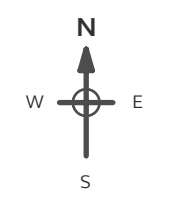
Client Ref: PO_5252
Report Ref: HMD-214-S7Q-PS6-HVF-GH2_1250_3_3
Grid Ref: 486891, 409944

Map Name: National Grid


Map date: 1963

Scale: 1:1,250

Printed at: 1:2,000



Surveyed 1962
 Revised 1962
 Edition N/A
 Copyright 1963
 Levelled 1951




Produced by
 Groundsure Insights
 T: 08444 159000
 E: info@groundsure.com
 W: www.groundsure.com

© Crown copyright and database rights 2018 Ordnance Survey 100035207

Production date: 30 June 2023

Map legend available at:
www.groundsure.com/sites/default/files/groundsure_legend.pdf



Site Details:

Lincolnshire Lakes East, DN17 2AB

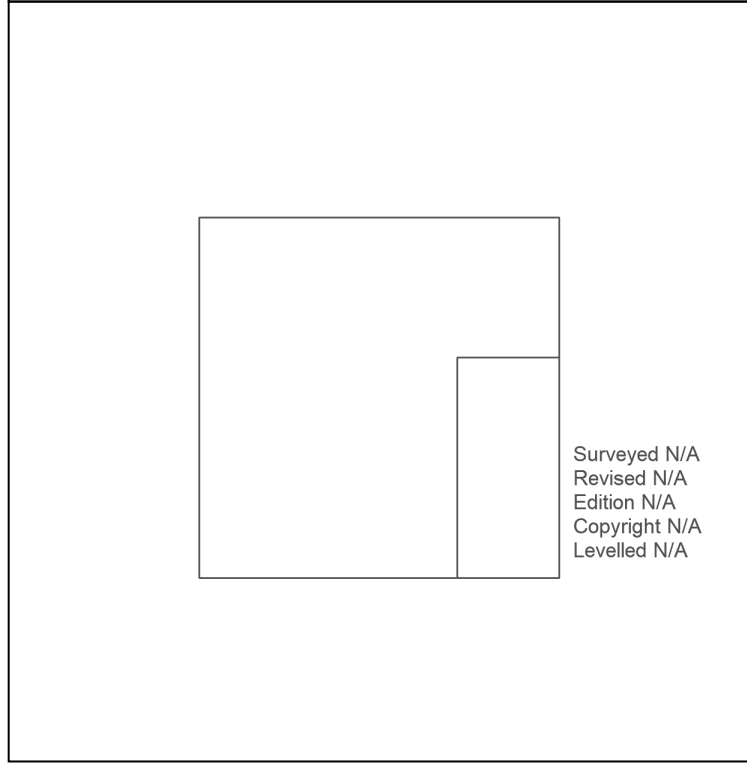
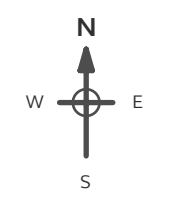
Client Ref: PO_5252
Report Ref: HMD-214-S7Q-PS6-HVF-GH2_1250_3_3
Grid Ref: 486891, 409944

Map Name: National Grid

Map date: 1975

Scale: 1:1,250

Printed at: 1:2,000



Surveyed N/A
 Revised N/A
 Edition N/A
 Copyright N/A
 Levelled N/A

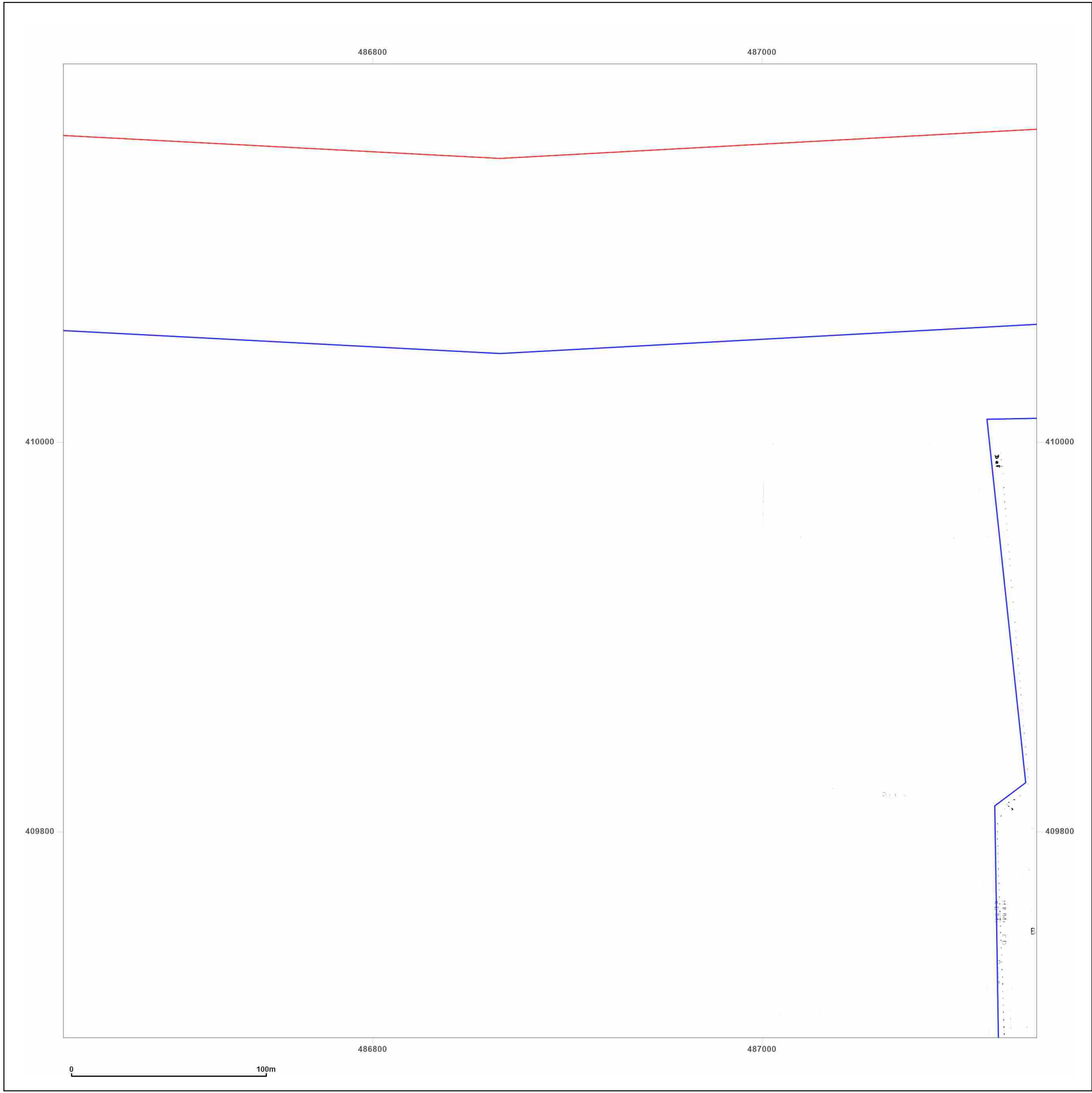


Produced by
 Groundsure Insights
 T: 08444 159000
 E: info@groundsure.com
 W: www.groundsure.com

© Crown copyright and database rights 2018 Ordnance Survey 100035207

Production date: 30 June 2023

Map legend available at:
www.groundsure.com/sites/default/files/groundsure_legend.pdf



Site Details:

Lincolnshire Lakes East, DN17 2AB

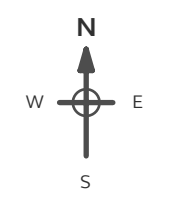
Client Ref: PO_5252
Report Ref: HMD-214-S7Q-PS6-HVF-GH2_1250_3_3
Grid Ref: 486891, 409944

Map Name: National Grid


Map date: 1972-1976

Scale: 1:1,250

Printed at: 1:2,000



Surveyed 1962
 Revised 1975
 Edition N/A
 Copyright 1976
 Levelled 1968



Surveyed 1962
 Revised 1971
 Edition N/A
 Copyright 1972
 Levelled 1968



Produced by
 Groundsure Insights
 T: 08444 159000
 E: info@groundsure.com
 W: www.groundsure.com

© Crown copyright and database rights 2018 Ordnance Survey 100035207

Production date: 30 June 2023

Map legend available at:
www.groundsure.com/sites/default/files/groundsure_legend.pdf

