

Site Details:

Lincolnshire Lakes East, DN17
2AB

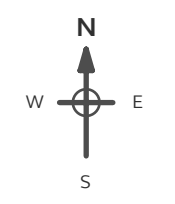
Client Ref: PO_5252
Report Ref: HMD-214-S7Q-PS6-HVF-GH2_LS_1_1
Grid Ref: 486015, 408818

Map Name: County Series


Map date: 1907

Scale: 1:2,500

Printed at: 1:2,500



Surveyed 1907
Revised 1907
Edition N/A
Copyright N/A
Levelled N/A



Surveyed 1907
Revised 1907
Edition N/A
Copyright N/A
Levelled N/A

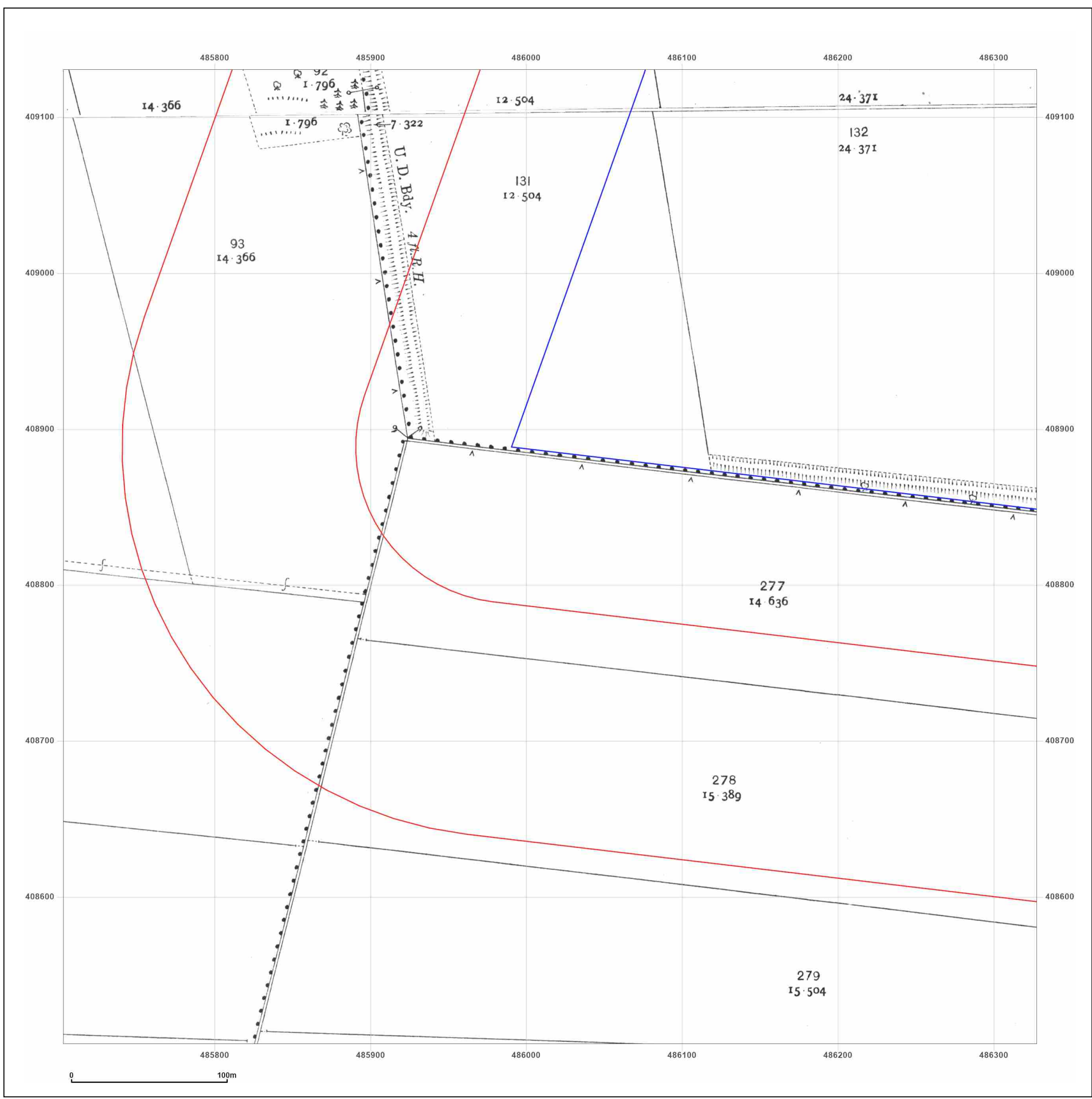


Produced by
Groundsure Insights
T: 08444 159000
E: info@groundsure.com
W: www.groundsure.com

© Crown copyright and database rights 2018 Ordnance Survey 100035207

Production date: 30 June 2023

Map legend available at:
www.groundsure.com/sites/default/files/groundsure_legend.pdf



Site Details:

Lincolnshire Lakes East, DN17
2AB

Client Ref: PO_5252
Report Ref: HMD-214-S7Q-PS6-HVF-GH2_LS_1_1
Grid Ref: 486015, 408818

Map Name: National Grid

Map date: 1965-1968

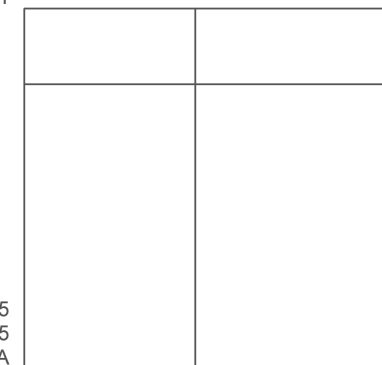
Scale: 1:2,500

Printed at: 1:2,500



Surveyed 1965
Revised 1965
Edition N/A
Copyright 1966
Levelled 1951

Surveyed 1966
Revised 1966
Edition N/A
Copyright 1968
Levelled 1951



Surveyed 1965
Revised 1965
Edition N/A
Copyright 1965
Levelled 1951

Surveyed 1966
Revised 1966
Edition N/A
Copyright 1968
Levelled 1951

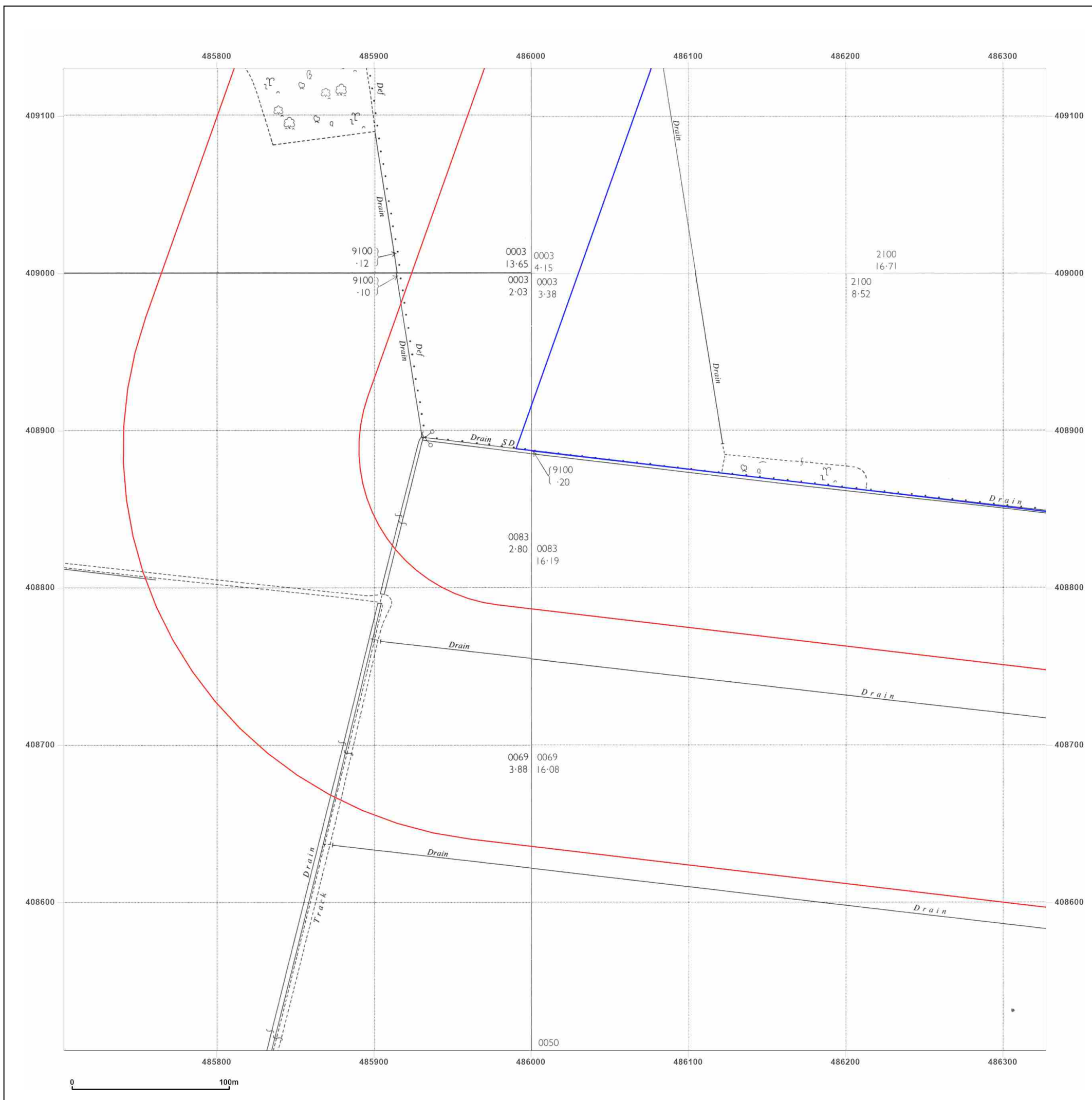


Produced by
Groundsure Insights
T: 08444 159000
E: info@groundsure.com
W: www.groundsure.com

© Crown copyright and database rights 2018 Ordnance Survey 100035207

Production date: 30 June 2023

Map legend available at:
www.groundsure.com/sites/default/files/groundsure_legend.pdf



Site Details:

Lincolnshire Lakes East, DN17 2AB

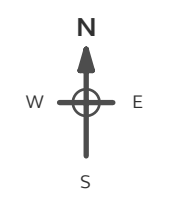
Client Ref: PO_5252
Report Ref: HMD-214-S7Q-PS6-HVF-GH2_LS_1_1
Grid Ref: 486015, 408818

Map Name: National Grid

Map date: 1965-1968

Scale: 1:2,500

Printed at: 1:2,500



Surveyed N/A
 Revised N/A
 Edition N/A
 Copyright N/A
 Levelled N/A

Surveyed N/A
 Revised N/A
 Edition N/A
 Copyright N/A
 Levelled N/A

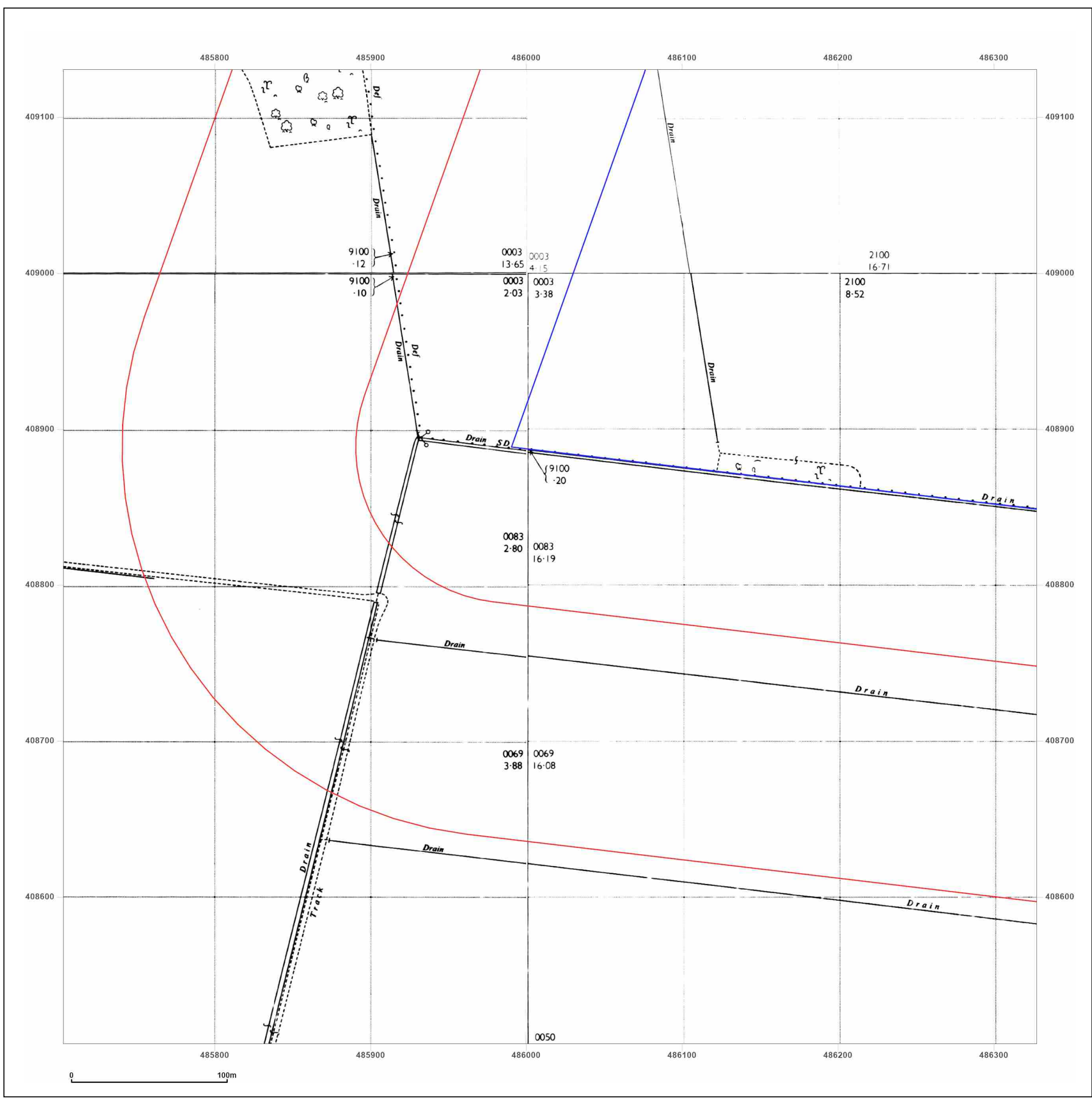


Produced by
 Groundsure Insights
 T: 08444 159000
 E: info@groundsure.com
 W: www.groundsure.com

© Crown copyright and database rights 2018 Ordnance Survey 100035207

Production date: 30 June 2023

Map legend available at:
www.groundsure.com/sites/default/files/groundsure_legend.pdf



Site Details:

Lincolnshire Lakes East, DN17
2AB

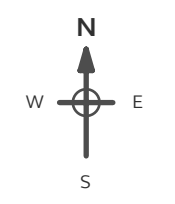
Client Ref: PO_5252
Report Ref: HMD-214-S7Q-PS6-HVF-GH2_LS_1_1
Grid Ref: 486015, 408818

Map Name: National Grid

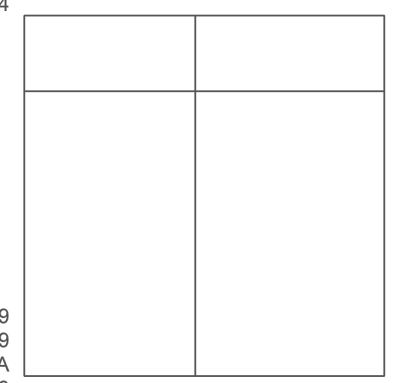
Map date: 1975-1980

Scale: 1:2,500

Printed at: 1:2,500



Surveved N/A Revised N/A Edition N/A Copyright 1980 Levelled 1964	Surveved 1979 Revised 1979 Edition N/A Copyright 1979 Levelled N/A
---	--



Surveved 1979 Revised 1979 Edition N/A Copyright 1979 Levelled N/A	Surveved N/A Revised N/A Edition N/A Copyright N/A Levelled N/A
--	---

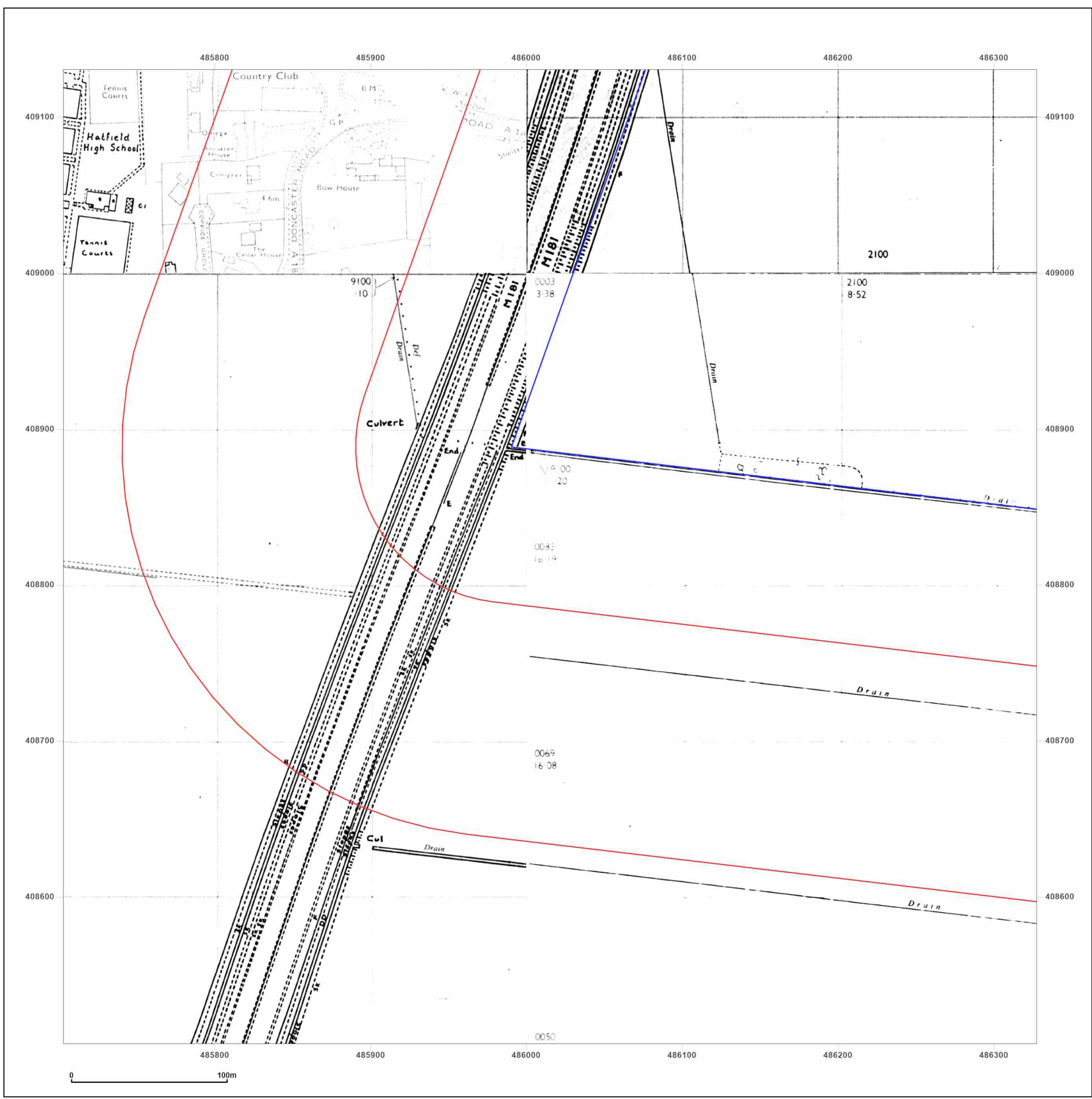


Produced by
Groundsure Insights
T: 08444 159000
E: info@groundsure.com
W: www.groundsure.com

© Crown copyright and database rights 2018 Ordnance Survey 100035207

Production date: 30 June 2023

Map legend available at:
www.groundsure.com/sites/default/files/groundsure_legend.pdf



Site Details:

Lincolnshire Lakes East, DN17
2AB

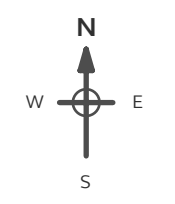
Client Ref: PO_5252
Report Ref: HMD-214-S7Q-PS6-HVF-GH2_LS_1_1
Grid Ref: 486015, 408818

Map Name: National Grid

Map date: 1988

Scale: 1:2,500

Printed at: 1:2,500



Surveyed N/A
Revised N/A
Edition N/A
Copyright N/A
Levelled N/A




Produced by
Groundsure Insights
T: 08444 159000
E: info@groundsure.com
W: www.groundsure.com

© Crown copyright and database rights 2018 Ordnance Survey 100035207

Production date: 30 June 2023

Map legend available at:
www.groundsure.com/sites/default/files/groundsure_legend.pdf



Site Details:

Lincolnshire Lakes East, DN17
2AB

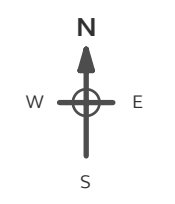
Client Ref: PO_5252
Report Ref: HMD-214-S7Q-PS6-HVF-GH2_LS_1_1
Grid Ref: 486015, 408818

Map Name: National Grid

Map date: 1988-1990

Scale: 1:2,500

Printed at: 1:2,500



Surveyed 1987
Revised 1987
Edition N/A
Copyright 1988
Levelled 1968

Surveyed 1968
Revised 1990
Edition N/A
Copyright 1990
Levelled 1968

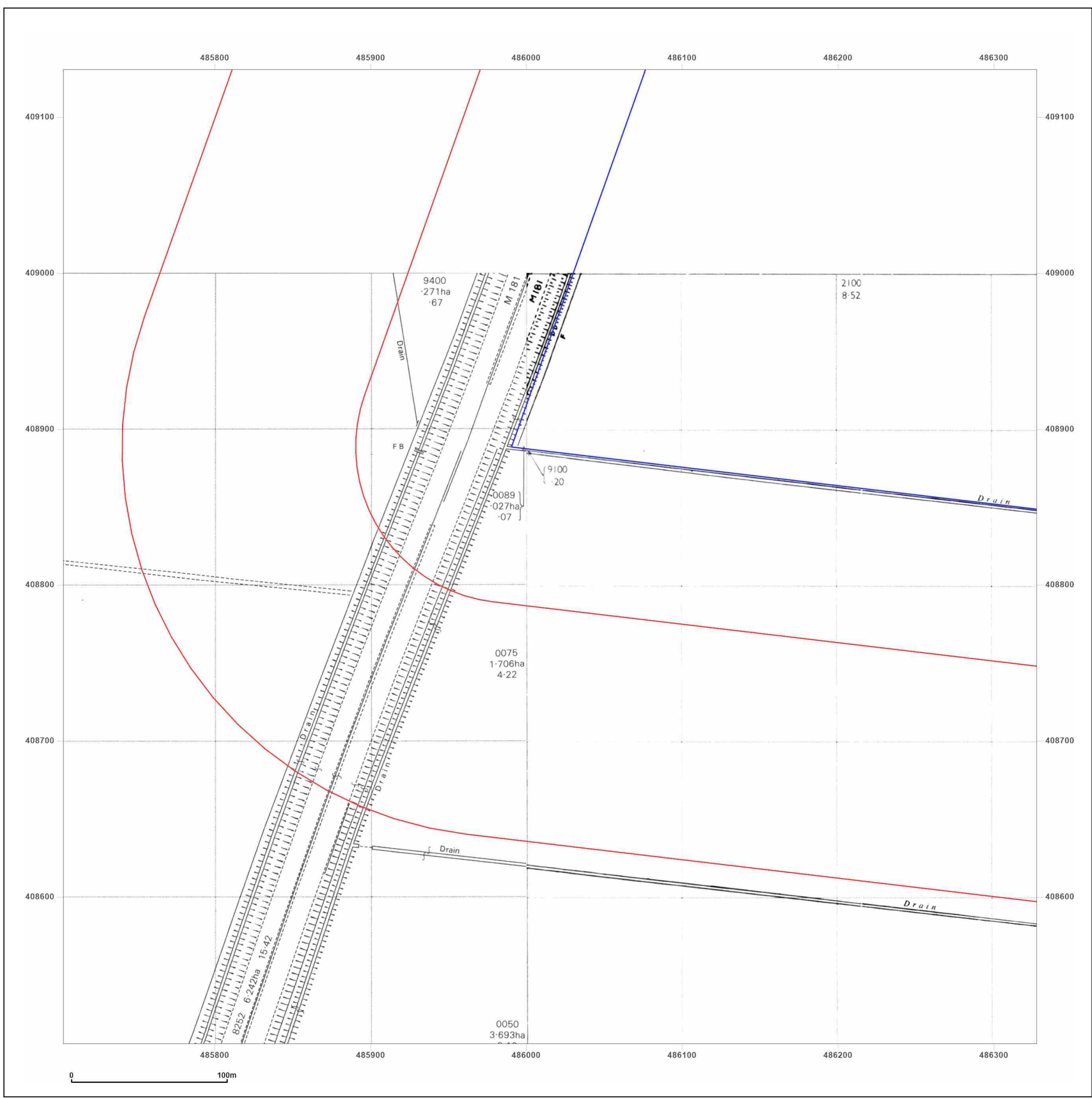


Produced by
Groundsure Insights
T: 08444 159000
E: info@groundsure.com
W: www.groundsure.com

© Crown copyright and database rights 2018 Ordnance Survey 100035207

Production date: 30 June 2023

Map legend available at:
www.groundsure.com/sites/default/files/groundsure_legend.pdf



Site Details:

Lincolnshire Lakes East, DN17
2AB

Client Ref: PO_5252
Report Ref: HMD-214-S7Q-PS6-HVF-GH2_LS_1_1
Grid Ref: 486015, 408818

Map Name: National Grid

Map date: 1994


Scale: 1:2,500

Printed at: 1:2,500



Surveyed N/A
Revised N/A
Edition N/A
Copyright 1994
Levelled N/A

Surveyed N/A
Revised N/A
Edition N/A
Copyright 1994
Levelled N/A



Surveyed N/A
Revised N/A
Edition N/A
Copyright 1994
Levelled N/A

Surveyed N/A
Revised N/A
Edition N/A
Copyright 1994
Levelled N/A




Produced by
Groundsure Insights
T: 08444 159000
E: info@groundsure.com
W: www.groundsure.com

© Crown copyright and database rights 2018 Ordnance Survey 100035207

Production date: 30 June 2023

Map legend available at:
www.groundsure.com/sites/default/files/groundsure_legend.pdf



Site Details:

Lincolnshire Lakes East, DN17 2AB

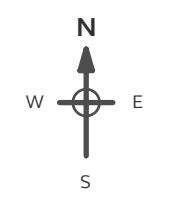
Client Ref: PO_5252
Report Ref: HMD-214-S7Q-PS6-HVF-GH2_LS_1_2
Grid Ref: 486015, 409443

Map Name: County Series


Map date: 1887

Scale: 1:2,500

Printed at: 1:2,500



Surveyed 1887
 Revised 1887
 Edition N/A
 Copyright N/A
 Levelled N/A

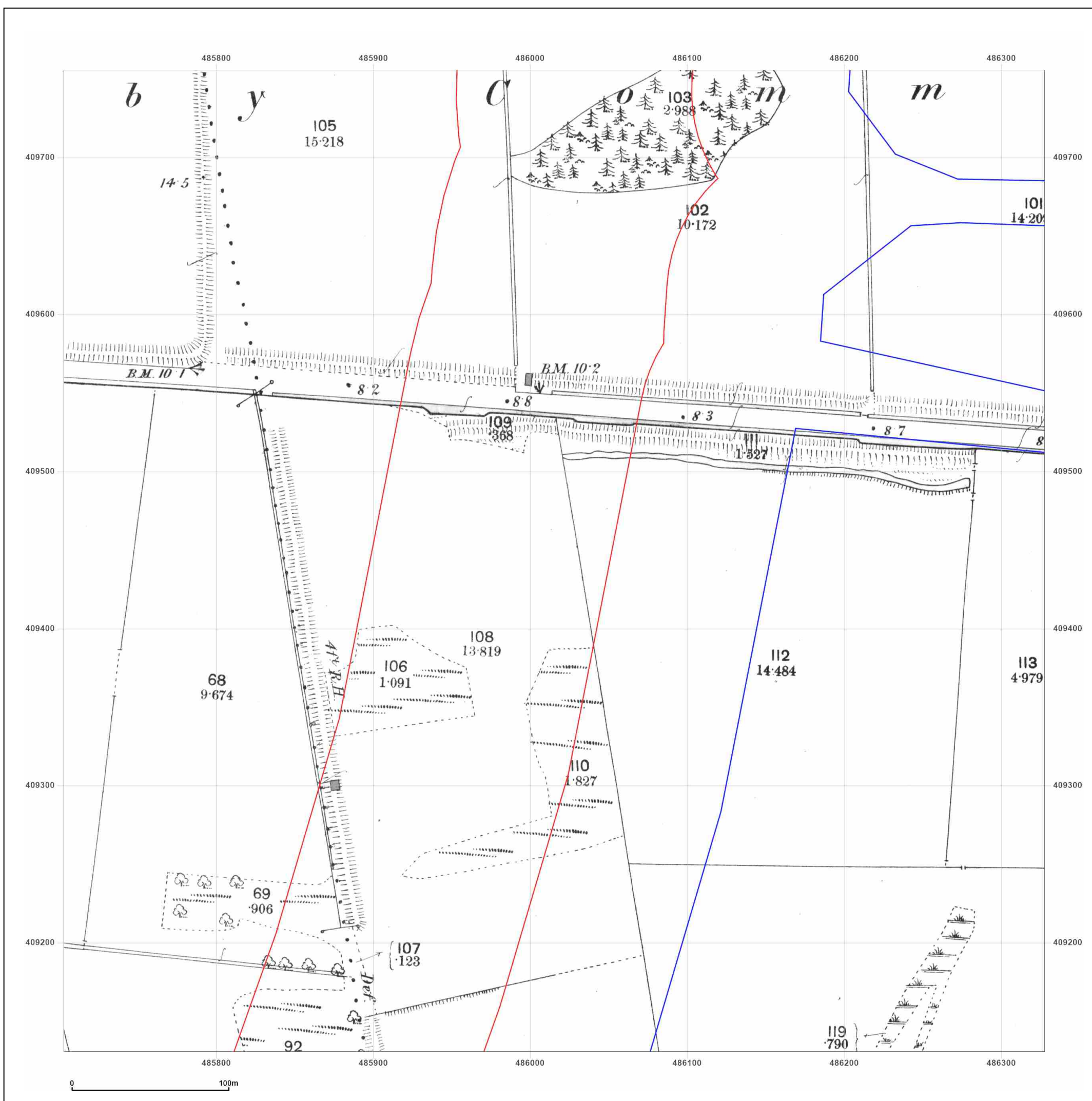


Produced by
 Groundsure Insights
 T: 08444 159000
 E: info@groundsure.com
 W: www.groundsure.com

© Crown copyright and database rights 2018 Ordnance Survey 100035207

Production date: 30 June 2023

Map legend available at:
www.groundsure.com/sites/default/files/groundsure_legend.pdf



Site Details:

Lincolnshire Lakes East, DN17
2AB

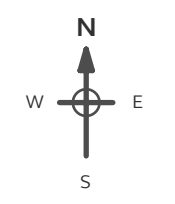
Client Ref: PO_5252
Report Ref: HMD-214-S7Q-PS6-HVF-GH2_LS_1_2
Grid Ref: 486015, 409443

Map Name: County Series


Map date: 1907

Scale: 1:2,500

Printed at: 1:2,500



Surveyed 1907
Revised 1907
Edition N/A
Copyright N/A
Levelled N/A




Produced by
Groundsure Insights
T: 08444 159000
E: info@groundsure.com
W: www.groundsure.com

© Crown copyright and database rights 2018 Ordnance Survey 100035207

Production date: 30 June 2023

Map legend available at:
www.groundsure.com/sites/default/files/groundsure_legend.pdf



Site Details:

Lincolnshire Lakes East, DN17 2AB

Client Ref: PO_5252
Report Ref: HMD-214-S7Q-PS6-HVF-GH2_LS_1_2
Grid Ref: 486015, 409443

Map Name: National Grid

Map date: 1966-1968

Scale: 1:2,500

Printed at: 1:2,500



Surveyed 1965
 Revised 1965
 Edition N/A
 Copyright 1966
 Levelled 1951

Surveyed 1966
 Revised 1966
 Edition N/A
 Copyright 1968
 Levelled 1951




Produced by
 Groundsure Insights
 T: 08444 159000
 E: info@groundsure.com
 W: www.groundsure.com

© Crown copyright and database rights 2018 Ordnance Survey 100035207

Production date: 30 June 2023

Map legend available at:
www.groundsure.com/sites/default/files/groundsure_legend.pdf



Site Details:

Lincolnshire Lakes East, DN17 2AB

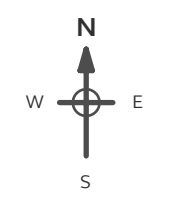
Client Ref: PO_5252
Report Ref: HMD-214-S7Q-PS6-HVF-GH2_LS_1_2
Grid Ref: 486015, 409443

Map Name: National Grid

Map date: 1966-1968

Scale: 1:2,500

Printed at: 1:2,500



Surveyed N/A Revised N/A Edition N/A Copyright N/A Levelled N/A		Surveyed N/A Revised N/A Edition N/A Copyright N/A Levelled N/A
---	--	---

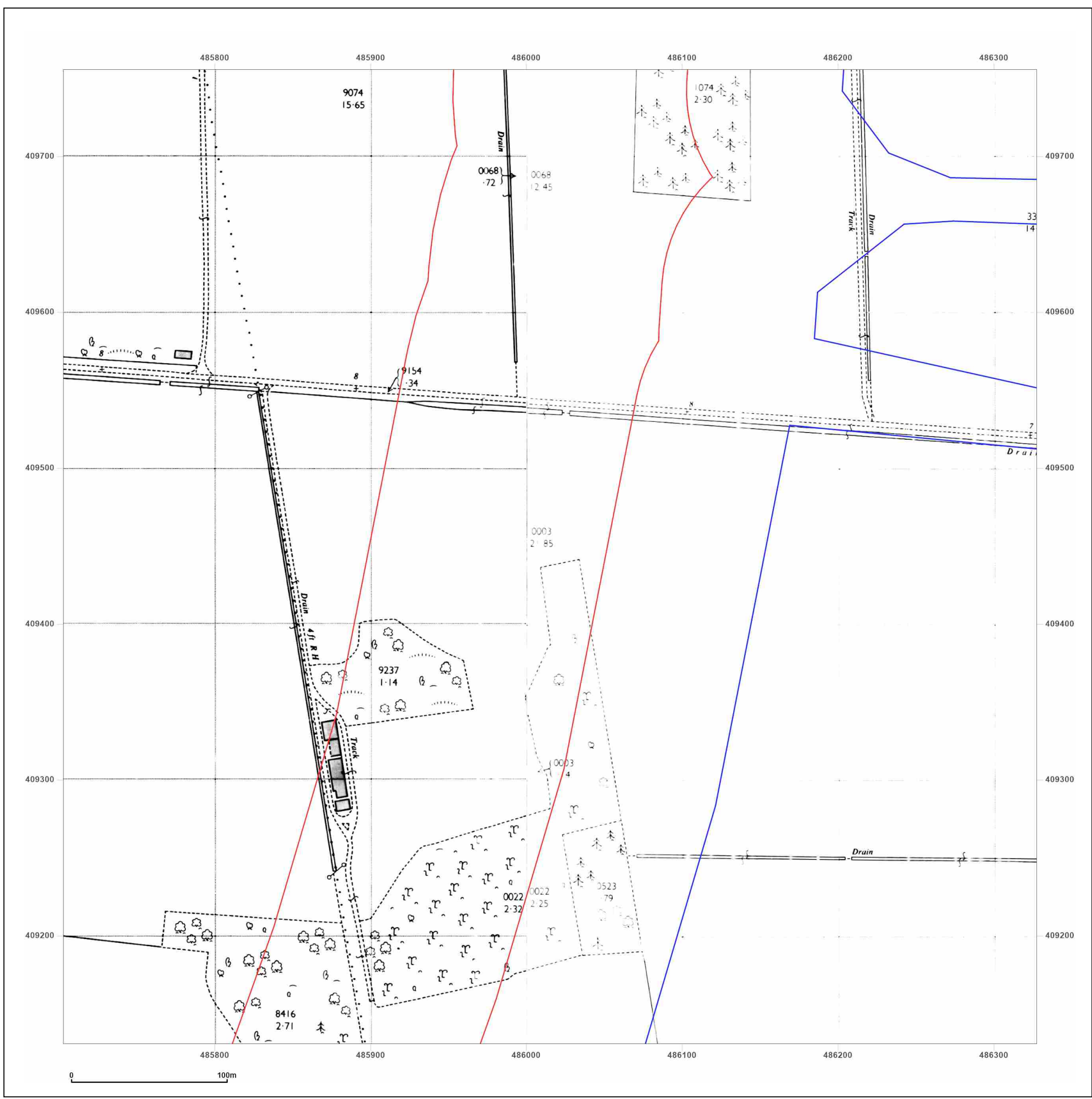


Produced by
 Groundsure Insights
 T: 08444 159000
 E: info@groundsure.com
 W: www.groundsure.com

© Crown copyright and database rights 2018 Ordnance Survey 100035207

Production date: 30 June 2023

Map legend available at:
www.groundsure.com/sites/default/files/groundsure_legend.pdf



Site Details:

Lincolnshire Lakes East, DN17 2AB

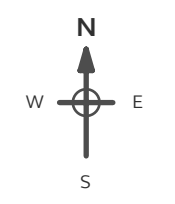
Client Ref: PO_5252
Report Ref: HMD-214-S7Q-PS6-HVF-GH2_LS_1_2
Grid Ref: 486015, 409443

Map Name: National Grid

Map date: 1979-1980

Scale: 1:2,500

Printed at: 1:2,500



Surveyed N/A Revised N/A Edition N/A Copyright 1980 Levelled 1964	Surveyed 1979 Revised 1979 Edition N/A Copyright 1979 Levelled N/A
---	--

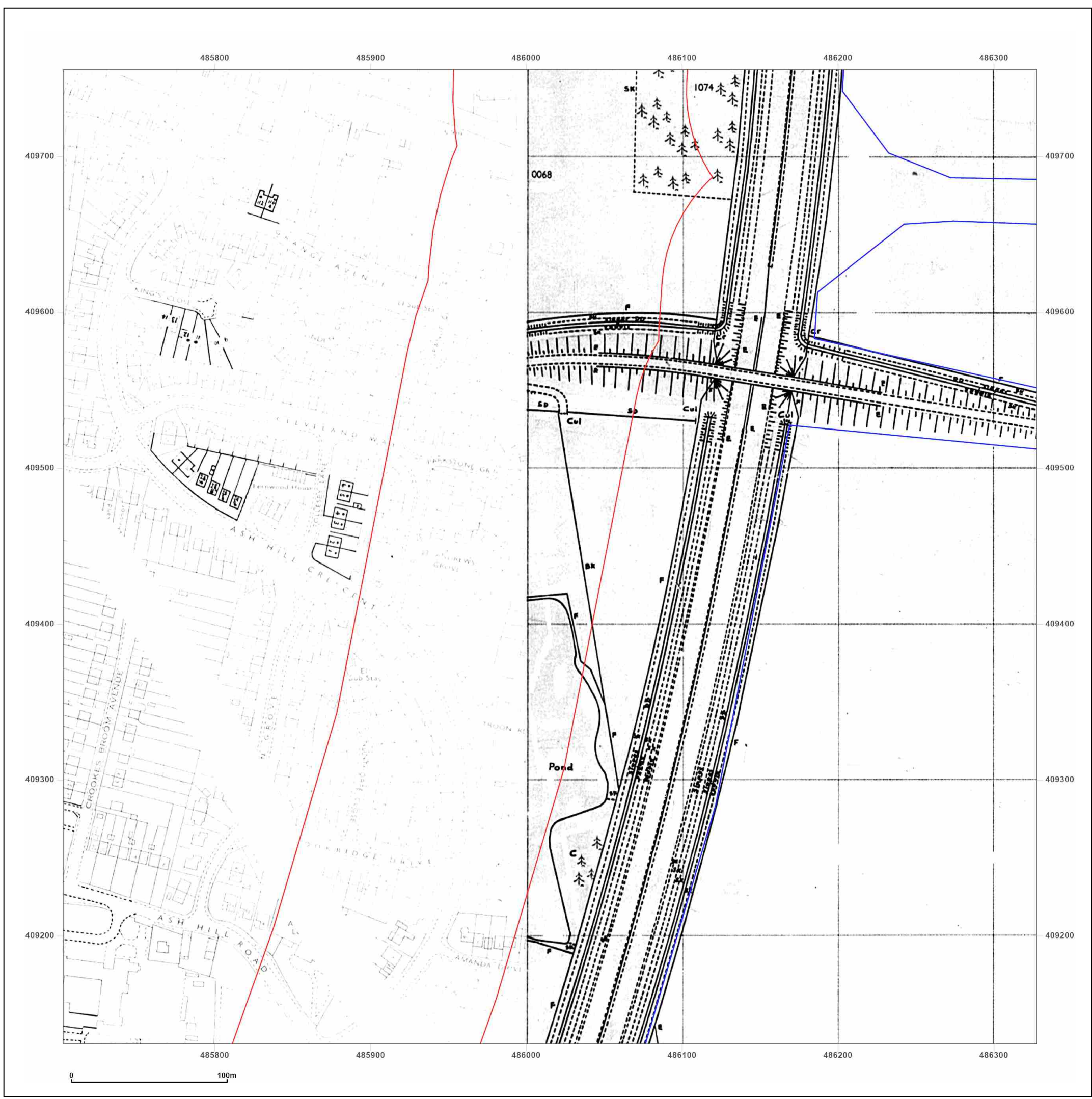


Produced by
 Groundsure Insights
 T: 08444 159000
 E: info@groundsure.com
 W: www.groundsure.com

© Crown copyright and database rights 2018 Ordnance Survey 100035207

Production date: 30 June 2023

Map legend available at:
www.groundsure.com/sites/default/files/groundsure_legend.pdf



Site Details:

Lincolnshire Lakes East, DN17
2AB

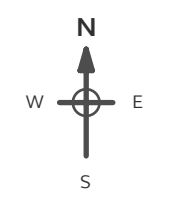
Client Ref: PO_5252
Report Ref: HMD-214-S7Q-PS6-HVF-GH2_LS_1_2
Grid Ref: 486015, 409443

Map Name: National Grid

Map date: 1994

Scale: 1:2,500

Printed at: 1:2,500



Surveyed N/A
Revised N/A
Edition N/A
Copyright 1994
Levelled N/A

Surveyed N/A
Revised N/A
Edition N/A
Copyright 1994
Levelled N/A

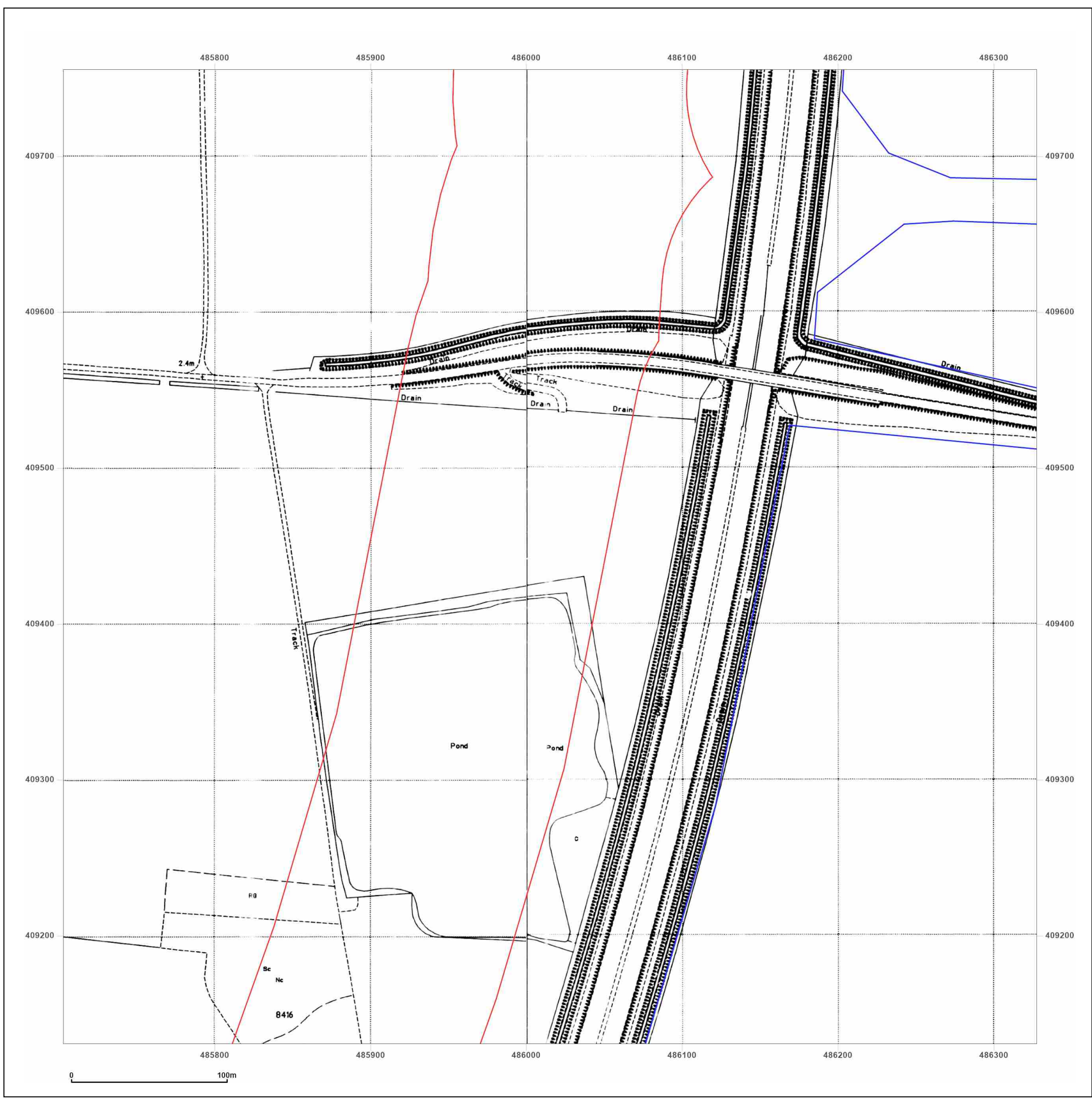


Produced by
Groundsure Insights
T: 08444 159000
E: info@groundsure.com
W: www.groundsure.com

© Crown copyright and database rights 2018 Ordnance Survey 100035207

Production date: 30 June 2023

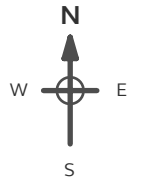
Map legend available at:
www.groundsure.com/sites/default/files/groundsure_legend.pdf



Site Details:
 Lincolnshire Lakes East, DN17 2AB

Client Ref: PO_5252
Report Ref: HMD-214-S7Q-PS6-HVF-GH2_LS_1_3
Grid Ref: 486015, 410068

Map Name: County Series
Map date: 1887
Scale: 1:2,500
Printed at: 1:2,500



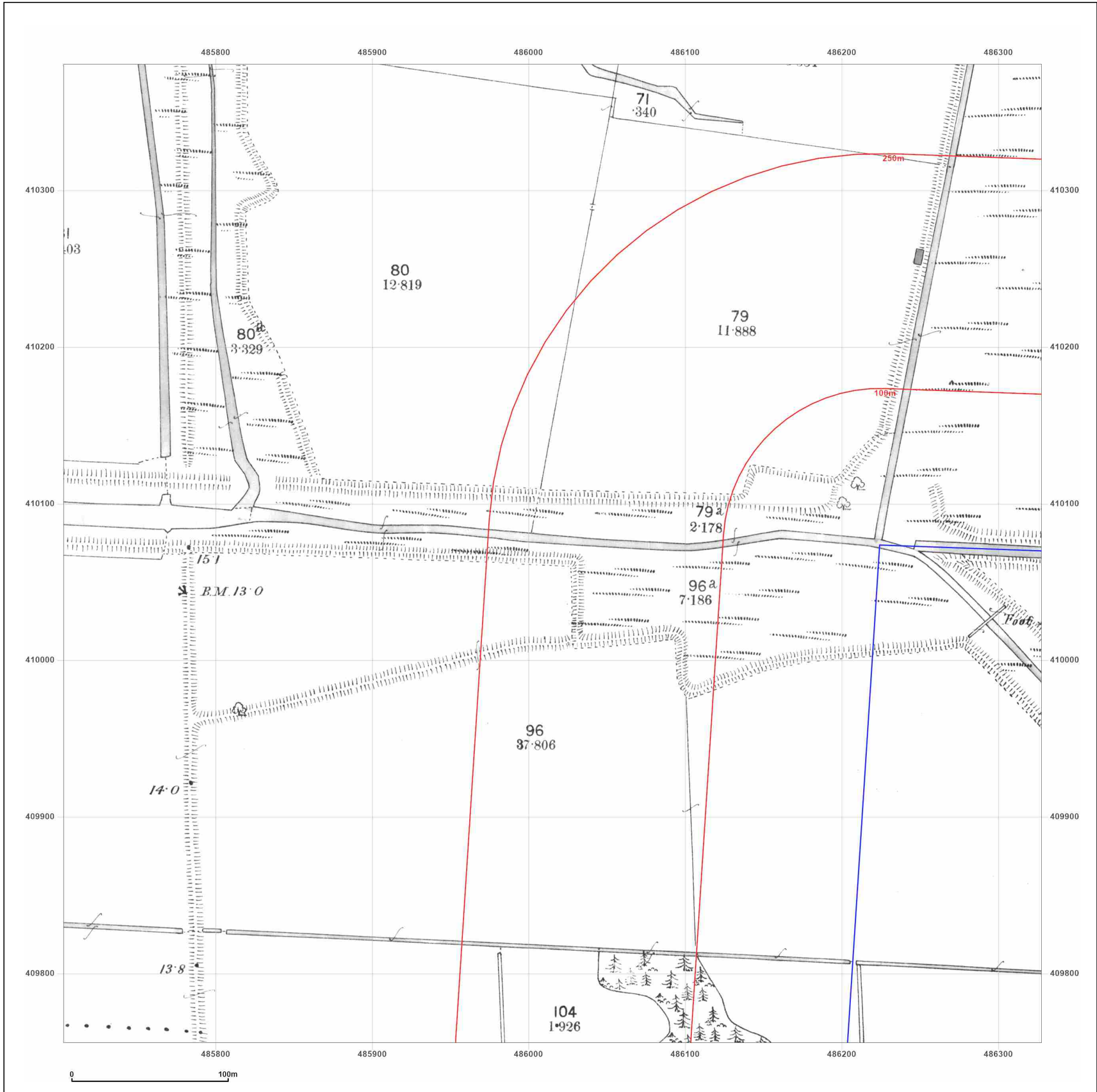
Surveyed 1887
 Revised 1887
 Edition N/A
 Copyright N/A
 Levelled N/A

Powered by  Produced by Groundsure Insights
 T: 08444 159000
 E: info@groundsure.com
 W: www.groundsure.com

© Crown copyright and database rights 2018 Ordnance Survey 100035207

Production date: 30 June 2023

Map legend available at:
www.groundsure.com/sites/default/files/groundsure_legend.pdf



Site Details:

Lincolnshire Lakes East, DN17 2AB

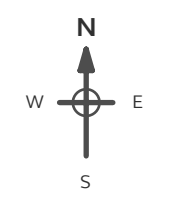
Client Ref: PO_5252
Report Ref: HMD-214-S7Q-PS6-HVF-GH2_LS_1_3
Grid Ref: 486015, 410068

Map Name: County Series


Map date: 1907

Scale: 1:2,500

Printed at: 1:2,500



Surveyed 1907
 Revised 1907
 Edition N/A
 Copyright N/A
 Levelled N/A

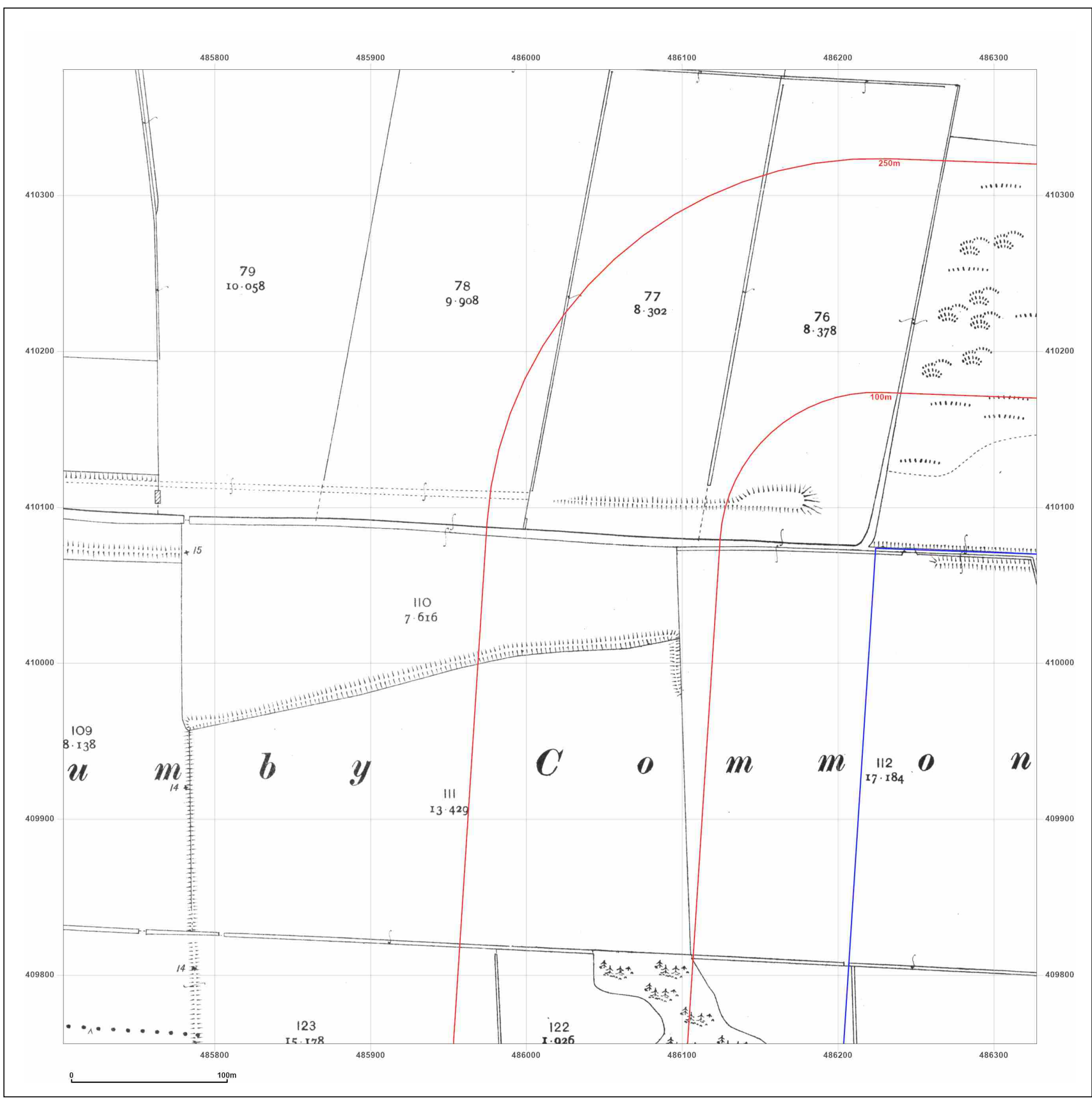


Produced by
 Groundsure Insights
 T: 08444 159000
 E: info@groundsure.com
 W: www.groundsure.com

© Crown copyright and database rights 2018 Ordnance Survey 100035207

Production date: 30 June 2023

Map legend available at:
www.groundsure.com/sites/default/files/groundsure_legend.pdf



Site Details:

Lincolnshire Lakes East, DN17 2AB

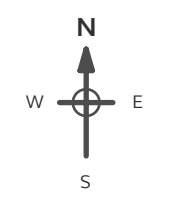
Client Ref: PO_5252
Report Ref: HMD-214-S7Q-PS6-HVF-GH2_LS_1_3
Grid Ref: 486015, 410068

Map Name: National Grid


Map date: 1967

Scale: 1:2,500

Printed at: 1:2,500



Surveyed N/A
 Revised N/A
 Edition N/A
 Copyright N/A
 Levelled N/A

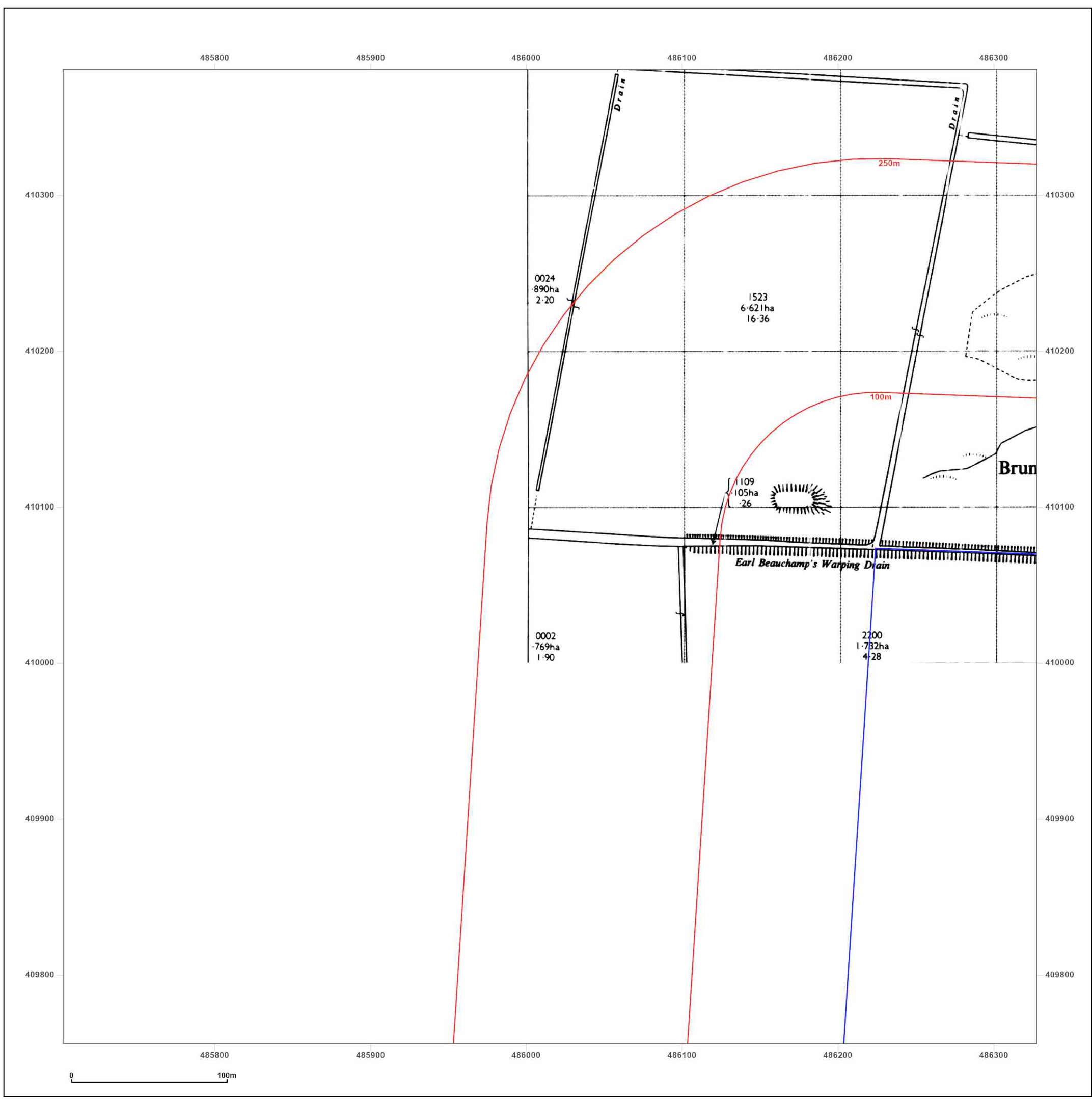


Produced by
 Groundsure Insights
 T: 08444 159000
 E: info@groundsure.com
 W: www.groundsure.com

© Crown copyright and database rights 2018 Ordnance Survey 100035207

Production date: 30 June 2023

Map legend available at:
www.groundsure.com/sites/default/files/groundsure_legend.pdf



Site Details:

Lincolnshire Lakes East, DN17 2AB

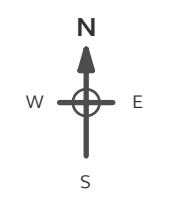
Client Ref: PO_5252
Report Ref: HMD-214-S7Q-PS6-HVF-GH2_LS_1_3
Grid Ref: 486015, 410068

Map Name: National Grid

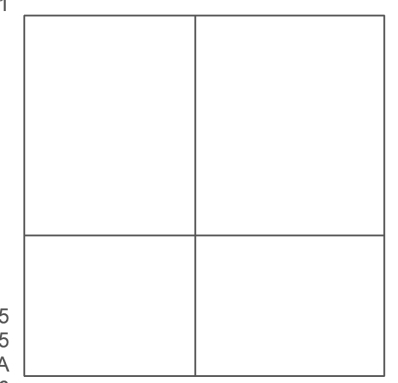
Map date: 1966-1968

Scale: 1:2,500

Printed at: 1:2,500



Surveyed 1966
 Revised 1966
 Edition N/A
 Copyright 1967
 Levelled 1951



Surveyed 1965
 Revised 1965
 Edition N/A
 Copyright 1966
 Levelled 1951

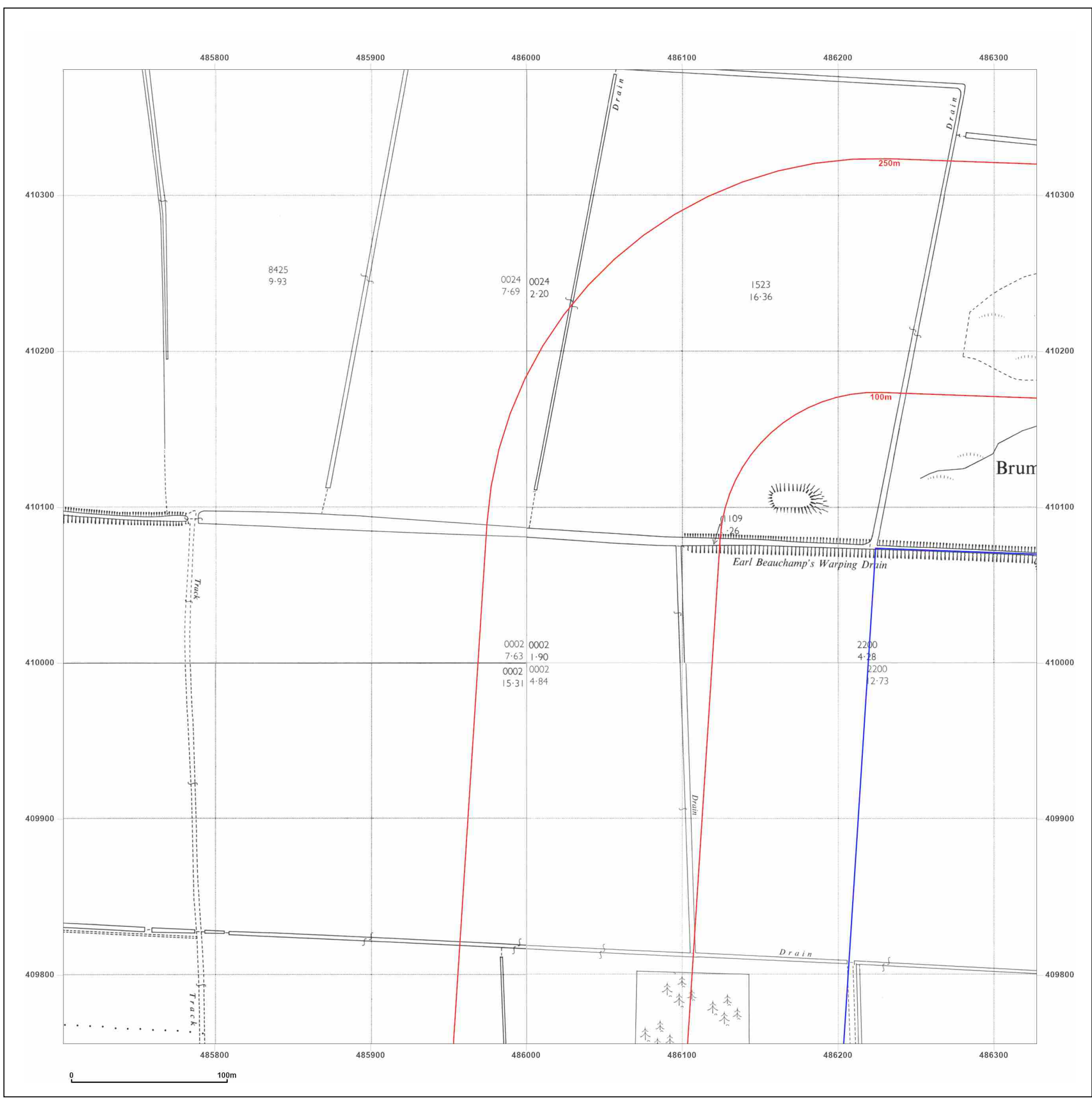


Produced by
 Groundsure Insights
 T: 08444 159000
 E: info@groundsure.com
 W: www.groundsure.com

© Crown copyright and database rights 2018 Ordnance Survey 100035207

Production date: 30 June 2023

Map legend available at:
www.groundsure.com/sites/default/files/groundsure_legend.pdf



Site Details:

Lincolnshire Lakes East, DN17 2AB

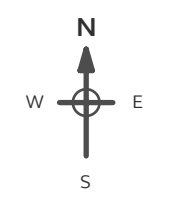
Client Ref: PO_5252
Report Ref: HMD-214-S7Q-PS6-HVF-GH2_LS_1_3
Grid Ref: 486015, 410068

Map Name: National Grid

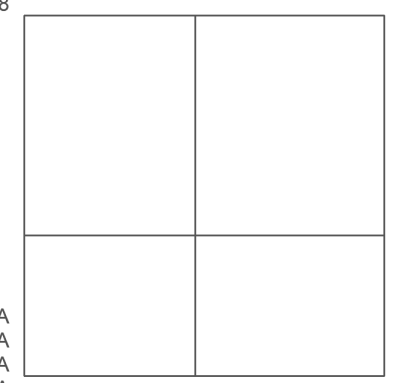
Map date: 1966-1968

Scale: 1:2,500

Printed at: 1:2,500



Surveyed N/A
 Revised N/A
 Edition N/A
 Copyright N/A
 Levelled 1968



Surveyed N/A
 Revised N/A
 Edition N/A
 Copyright N/A
 Levelled N/A

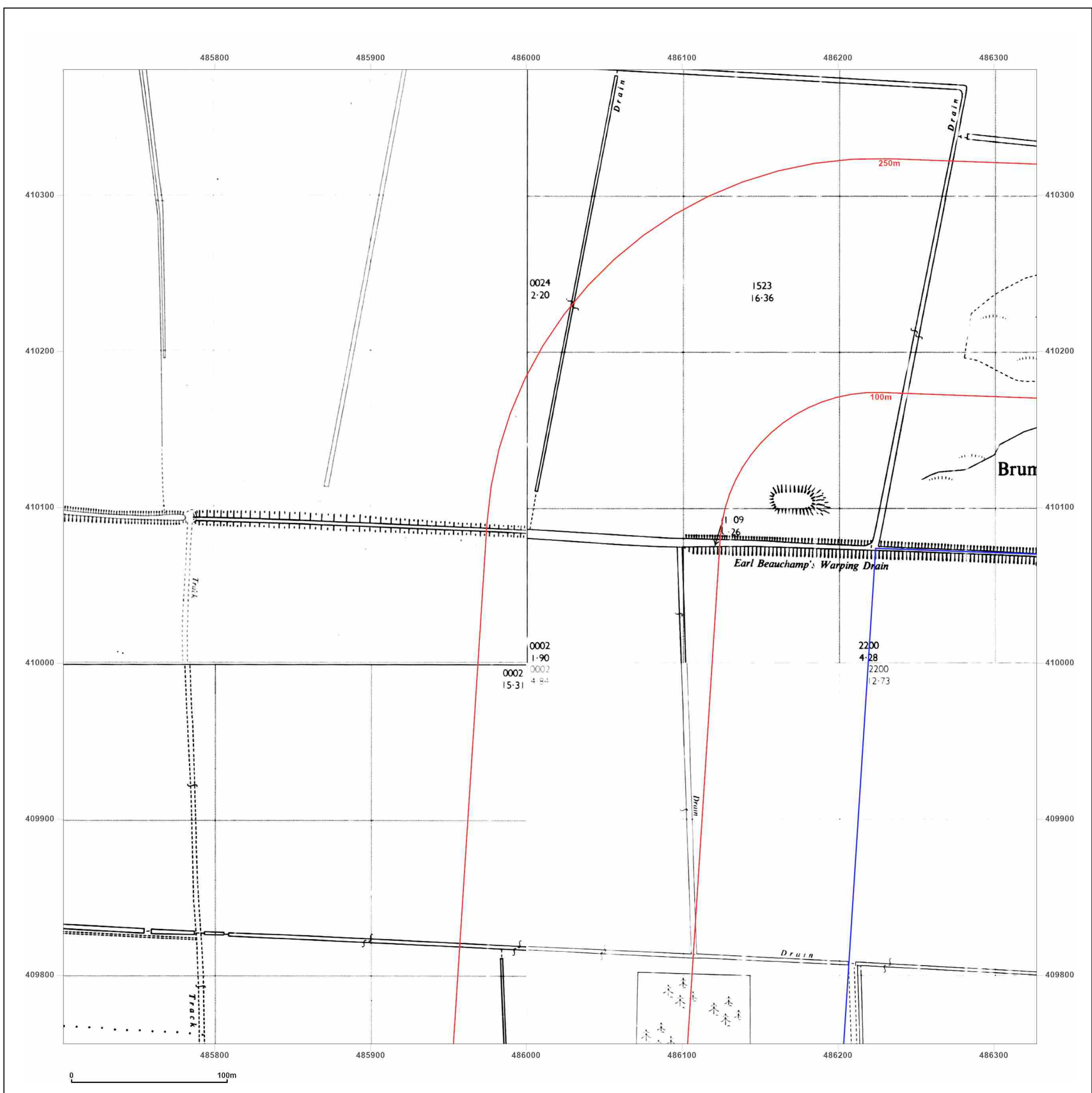


Produced by
 Groundsure Insights
 T: 08444 159000
 E: info@groundsure.com
 W: www.groundsure.com

© Crown copyright and database rights 2018 Ordnance Survey 100035207

Production date: 30 June 2023

Map legend available at:
www.groundsure.com/sites/default/files/groundsure_legend.pdf



Site Details:

Lincolnshire Lakes East, DN17 2AB

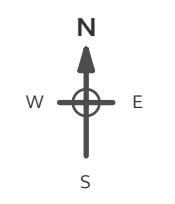
Client Ref: PO_5252
Report Ref: HMD-214-S7Q-PS6-HVF-GH2_LS_1_3
Grid Ref: 486015, 410068

Map Name: National Grid


Map date: 1979-1982

Scale: 1:2,500

Printed at: 1:2,500



Surveyed N/A	Surveyed 1979
Revised N/A	Revised 1979
Edition N/A	Edition N/A
Copyright N/A	Copyright 1979
Levelled N/A	Levelled N/A



Surveyed N/A	Surveyed 1979
Revised N/A	Revised 1979
Edition N/A	Edition N/A
Copyright 1980	Copyright 1979
Levelled 1964	Levelled N/A

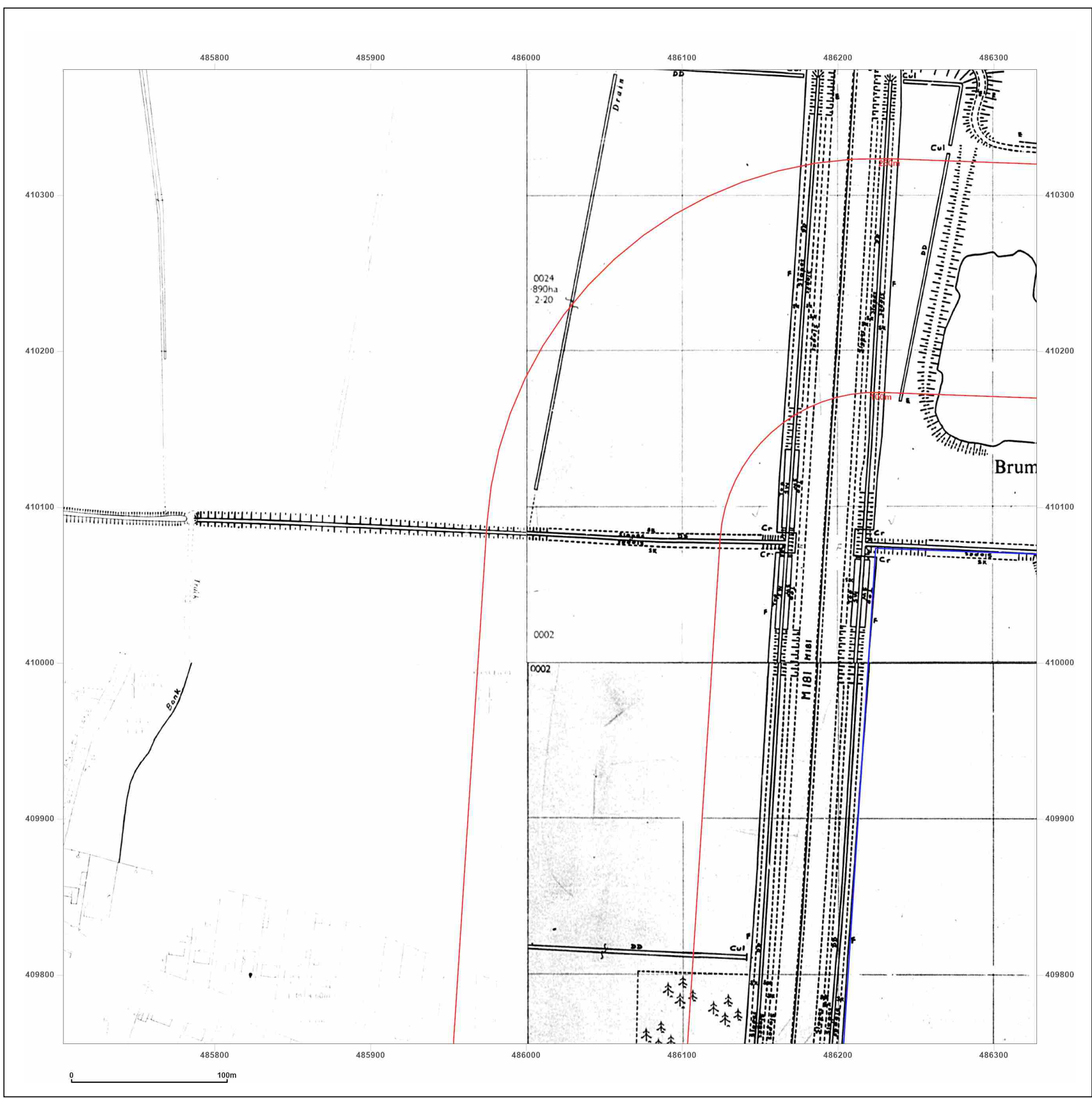


Produced by
 Groundsure Insights
 T: 08444 159000
 E: info@groundsure.com
 W: www.groundsure.com

© Crown copyright and database rights 2018 Ordnance Survey 100035207

Production date: 30 June 2023

Map legend available at:
www.groundsure.com/sites/default/files/groundsure_legend.pdf



Site Details:

Lincolnshire Lakes East, DN17 2AB

Client Ref: PO_5252
Report Ref: HMD-214-S7Q-PS6-HVF-GH2_LS_1_3
Grid Ref: 486015, 410068

Map Name: National Grid


Map date: 1990-1994

Scale: 1:2,500

Printed at: 1:2,500



Surveyed N/A	Surveyed 1968
Revised N/A	Revised 1990
Edition N/A	Edition N/A
Copyright 1994	Copyright 1990
Levelled N/A	Levelled 1968



Surveyed N/A	Surveyed N/A
Revised N/A	Revised N/A
Edition N/A	Edition N/A
Copyright 1994	Copyright 1994
Levelled N/A	Levelled N/A

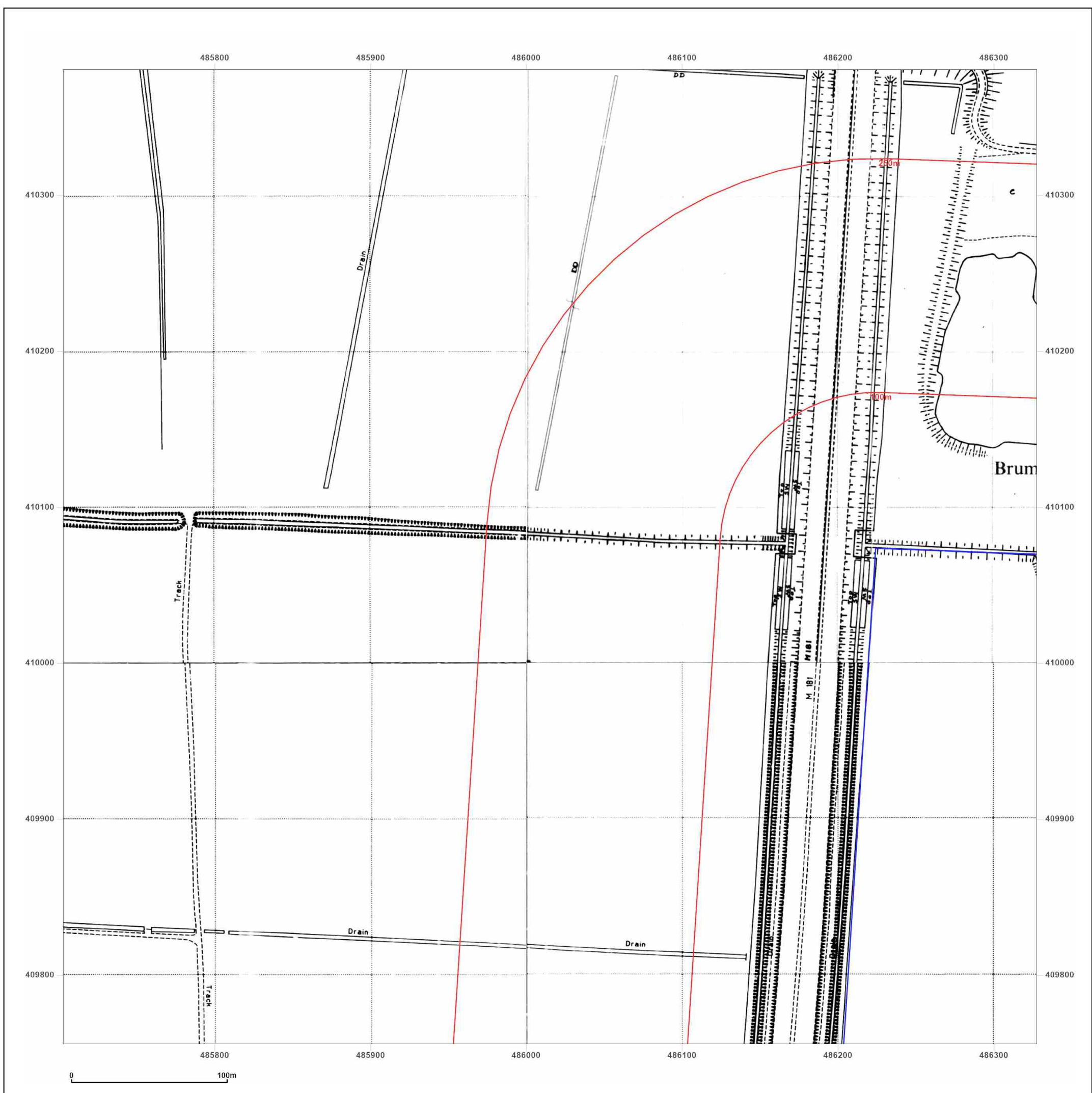


Produced by
 Groundsure Insights
 T: 08444 159000
 E: info@groundsure.com
 W: www.groundsure.com

© Crown copyright and database rights 2018 Ordnance Survey 100035207

Production date: 30 June 2023

Map legend available at:
www.groundsure.com/sites/default/files/groundsure_legend.pdf



Site Details:

Lincolnshire Lakes East, DN17 2AB

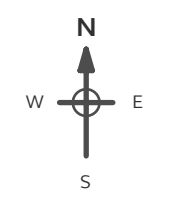
Client Ref: PO_5252
Report Ref: HMD-214-S7Q-PS6-HVF-GH2_LS_2_1
Grid Ref: 486640, 408818

Map Name: County Series

Map date: 1887

Scale: 1:2,500

Printed at: 1:2,500



Surveyed 1887
 Revised 1887
 Edition N/A
 Copyright N/A
 Levelled N/A

Surveyed 1887
 Revised 1887
 Edition N/A
 Copyright N/A
 Levelled N/A

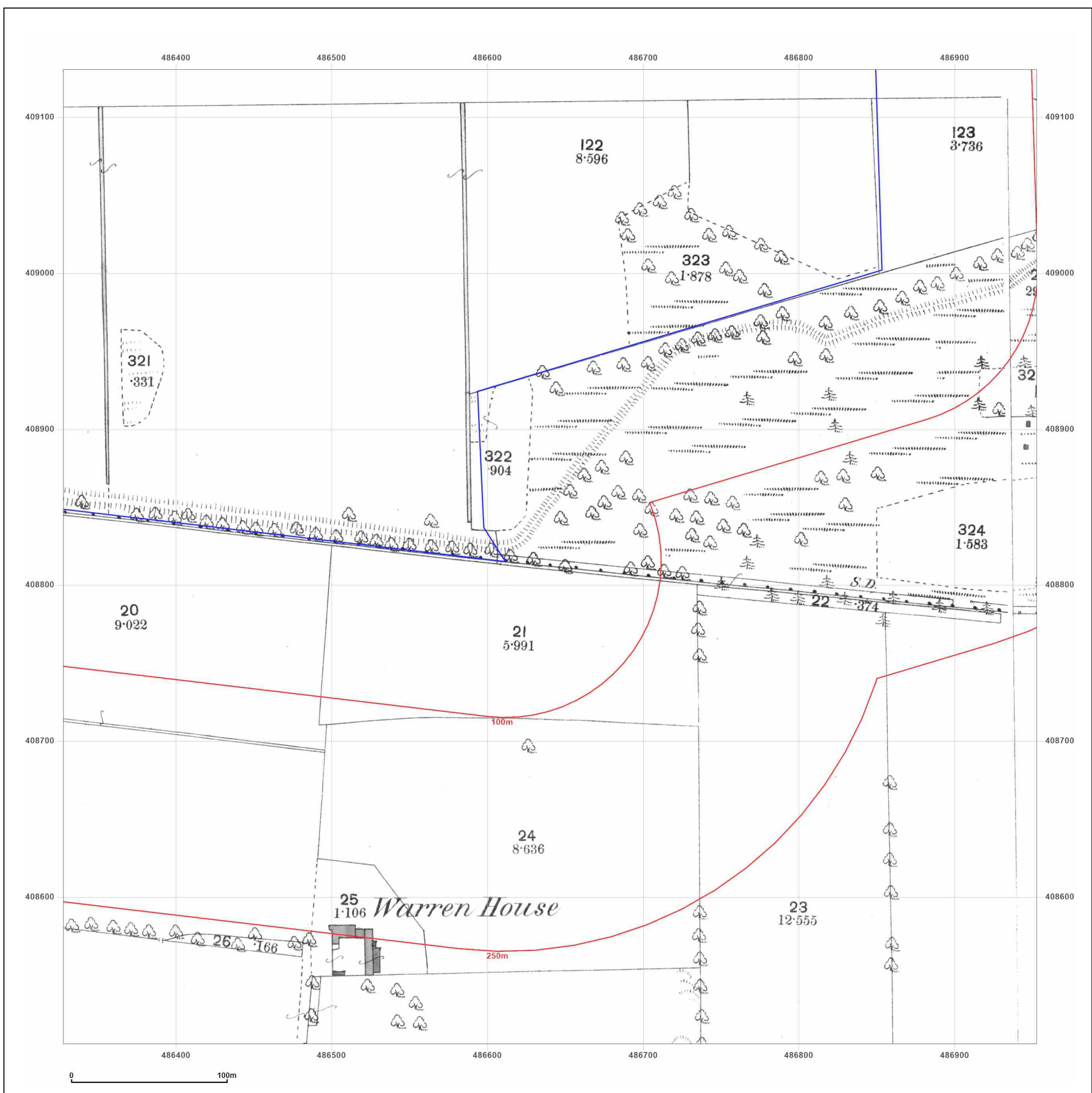


Produced by
 Groundsure Insights
 T: 08444 159000
 E: info@groundsure.com
 W: www.groundsure.com

© Crown copyright and database rights 2018 Ordnance Survey 100035207

Production date: 30 June 2023

Map legend available at:
www.groundsure.com/sites/default/files/groundsure_legend.pdf



Site Details:

Lincolnshire Lakes East, DN17 2AB

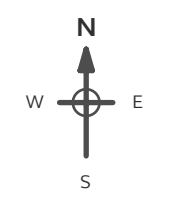
Client Ref: PO_5252
Report Ref: HMD-214-S7Q-PS6-HVF-GH2_LS_2_1
Grid Ref: 486640, 408818

Map Name: National Grid

Map date: 1968

Scale: 1:2,500

Printed at: 1:2,500



Surveyed 1966
 Revised 1966
 Edition N/A
 Copyright 1968
 Levelled 1951

Surveyed 1966
 Revised 1966
 Edition N/A
 Copyright 1968
 Levelled 1951



Produced by
 Groundsure Insights
 T: 08444 159000
 E: info@groundsure.com
 W: www.groundsure.com

© Crown copyright and database rights 2018 Ordnance Survey 100035207

Production date: 30 June 2023

Map legend available at:
www.groundsure.com/sites/default/files/groundsure_legend.pdf

