

Site Details:

Lincolnshire Lakes East, DN17 2AB

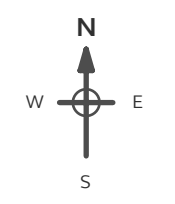
Client Ref: PO_5252
Report Ref: HMD-214-S7Q-PS6-HVF-GH2_LS_2_1
Grid Ref: 486640, 408818

Map Name: National Grid

Map date: 1968

Scale: 1:2,500

Printed at: 1:2,500



Surveyed N/A
 Revised N/A
 Edition N/A
 Copyright N/A
 Levelled N/A

Surveyed N/A
 Revised N/A
 Edition N/A
 Copyright N/A
 Levelled N/A

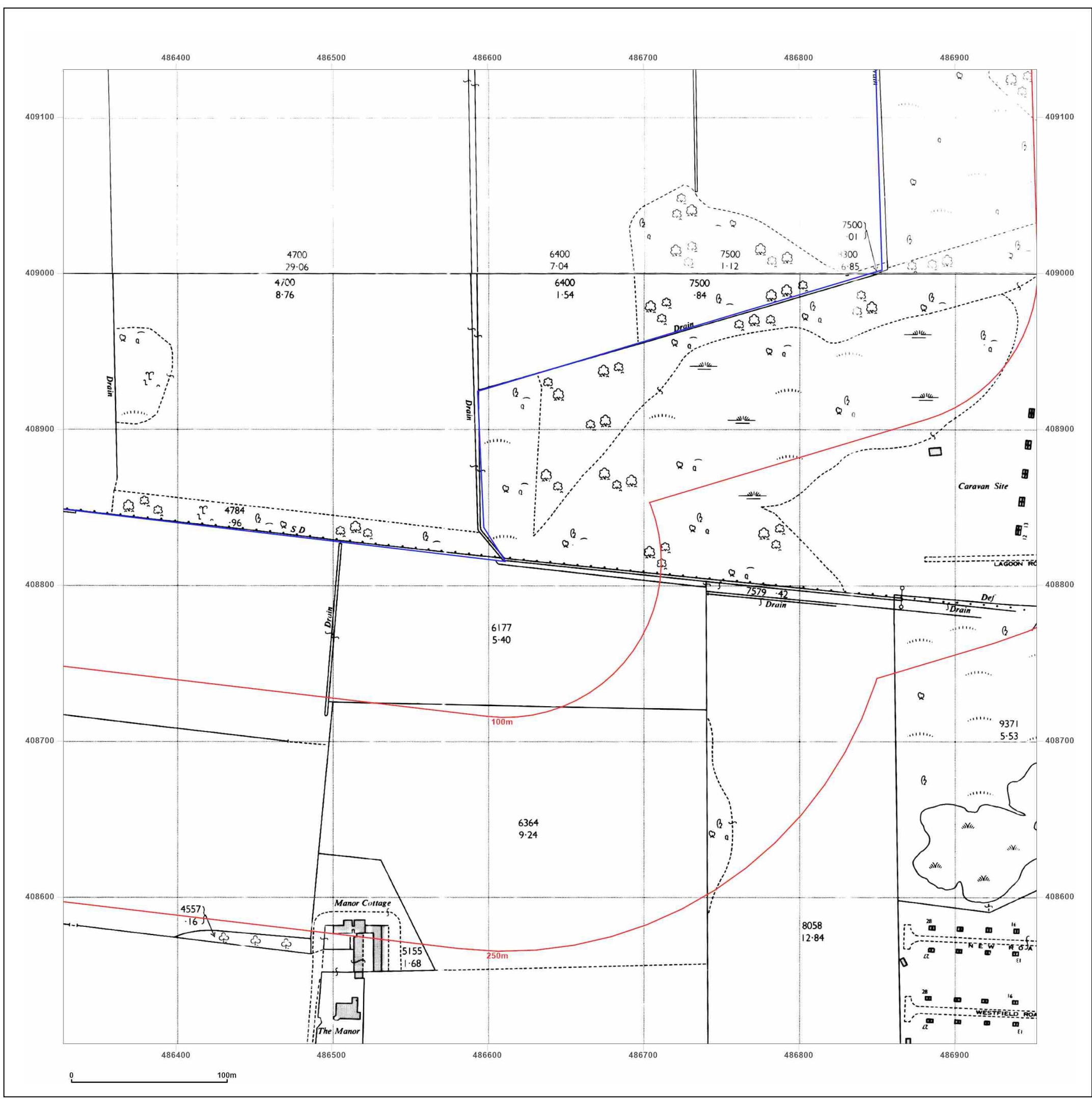


Produced by
 Groundsure Insights
 T: 08444 159000
 E: info@groundsure.com
 W: www.groundsure.com

© Crown copyright and database rights 2018 Ordnance Survey 100035207

Production date: 30 June 2023

Map legend available at:
www.groundsure.com/sites/default/files/groundsure_legend.pdf



Site Details:

Lincolnshire Lakes East, DN17 2AB

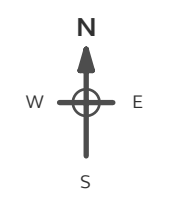
Client Ref: PO_5252
Report Ref: HMD-214-S7Q-PS6-HVF-GH2_LS_2_1
Grid Ref: 486640, 408818

Map Name: National Grid

Map date: 1975-1979

Scale: 1:2,500

Printed at: 1:2,500



Surveyed 1979
 Revised 1979
 Edition N/A
 Copyright 1979
 Levelled N/A

Surveyed N/A
 Revised N/A
 Edition N/A
 Copyright N/A
 Levelled N/A

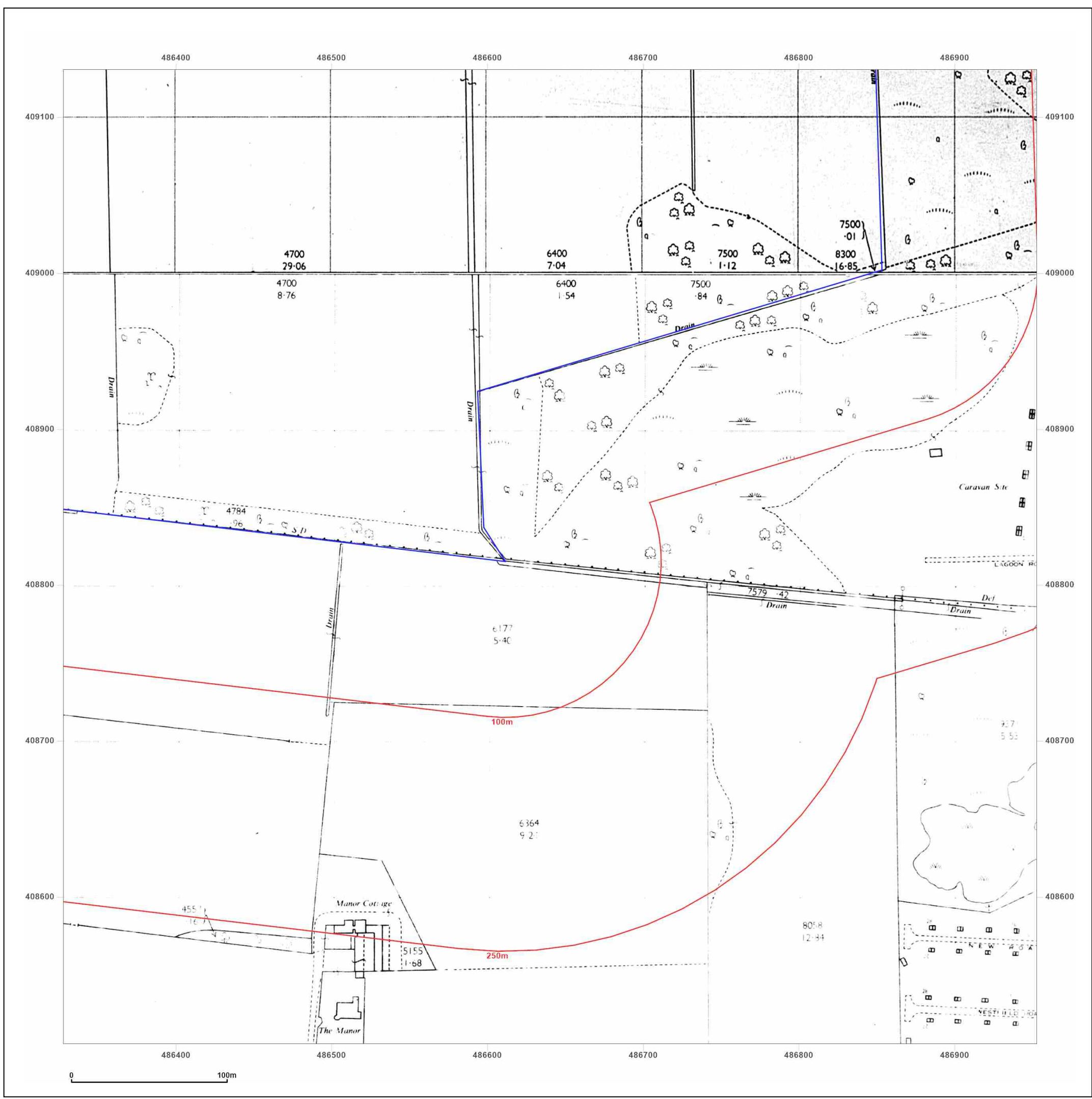


Produced by
 Groundsure Insights
 T: 08444 159000
 E: info@groundsure.com
 W: www.groundsure.com

© Crown copyright and database rights 2018 Ordnance Survey 100035207

Production date: 30 June 2023

Map legend available at:
www.groundsure.com/sites/default/files/groundsure_legend.pdf



Site Details:

Lincolnshire Lakes East, DN17 2AB

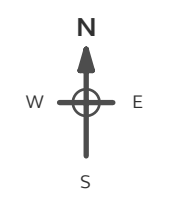
Client Ref: PO_5252
Report Ref: HMD-214-S7Q-PS6-HVF-GH2_LS_2_1
Grid Ref: 486640, 408818

Map Name: National Grid

Map date: 1990-1994

Scale: 1:2,500

Printed at: 1:2,500



Surveyed N/A
 Revised N/A
 Edition N/A
 Copyright 1994
 Levelled N/A

Surveyed 1968
 Revised 1990
 Edition N/A
 Copyright 1990
 Levelled 1968

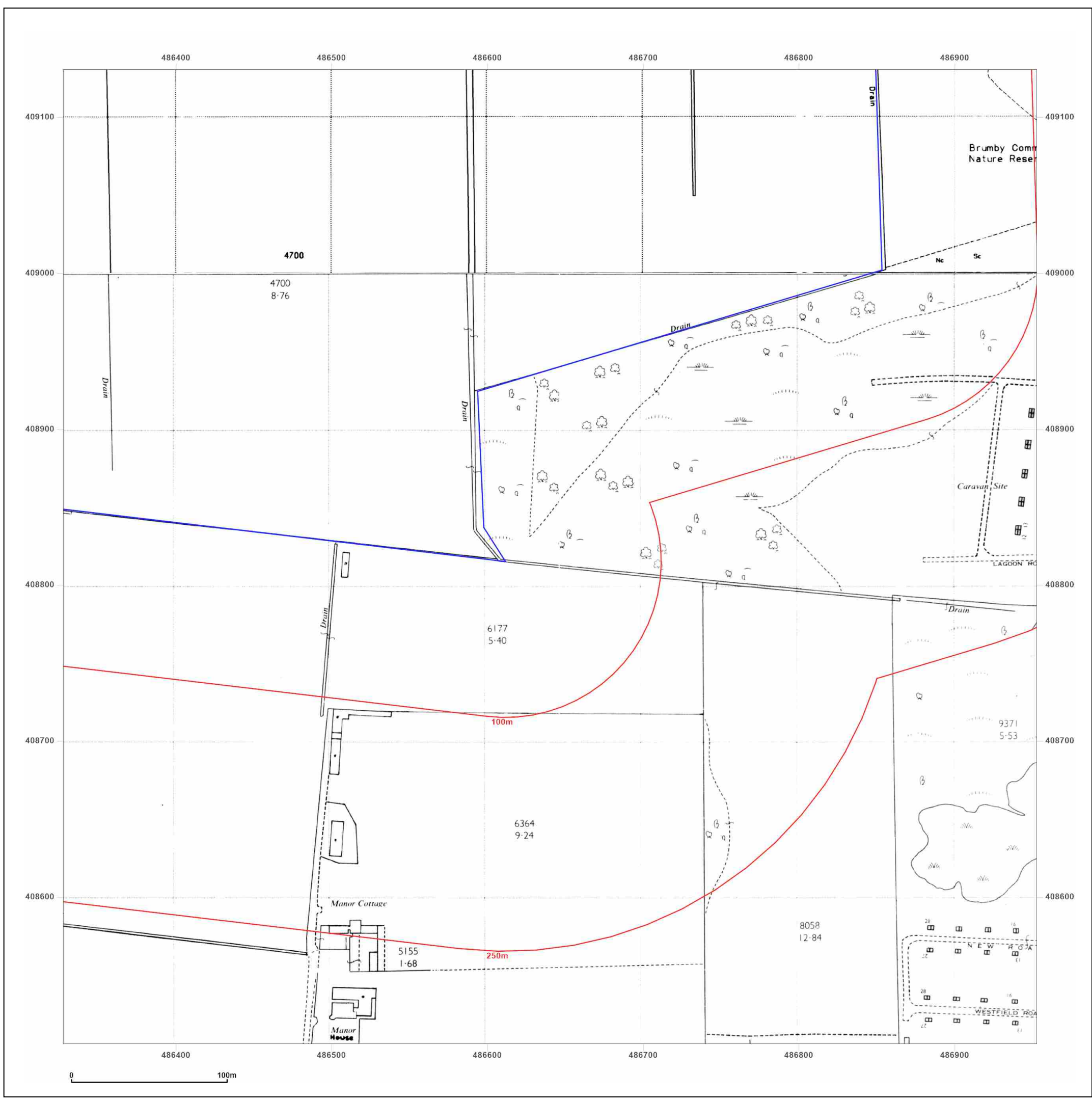


Produced by
 Groundsure Insights
 T: 08444 159000
 E: info@groundsure.com
 W: www.groundsure.com

© Crown copyright and database rights 2018 Ordnance Survey 100035207

Production date: 30 June 2023

Map legend available at:
www.groundsure.com/sites/default/files/groundsure_legend.pdf



Site Details:

Lincolnshire Lakes East, DN17 2AB

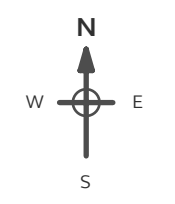
Client Ref: PO_5252
Report Ref: HMD-214-S7Q-PS6-HVF-GH2_LS_2_1
Grid Ref: 486640, 408818

Map Name: National Grid

Map date: 1994

Scale: 1:2,500

Printed at: 1:2,500



Surveyed N/A
 Revised N/A
 Edition N/A
 Copyright 1994
 Levelled N/A

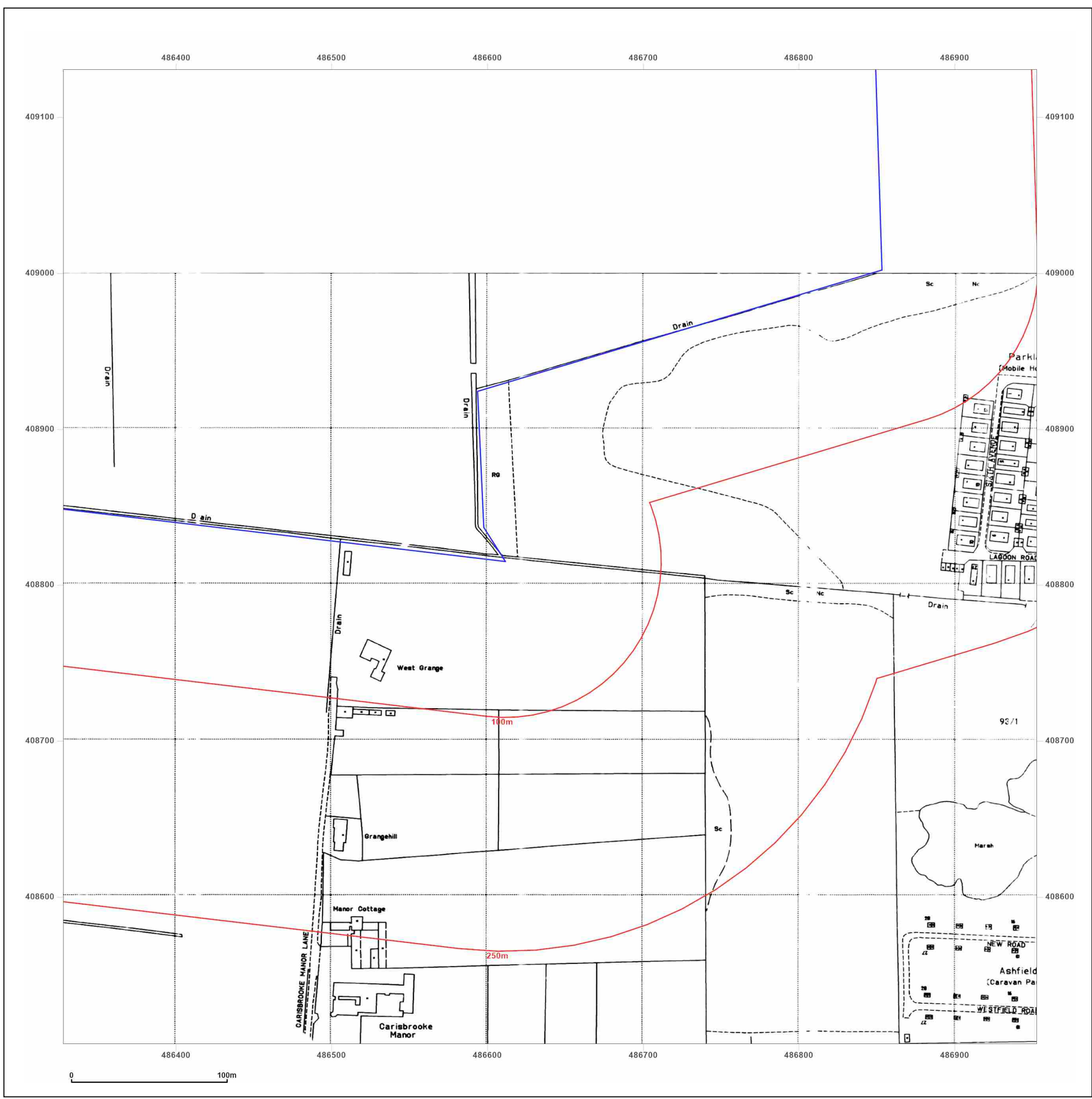


Produced by
 Groundsure Insights
 T: 08444 159000
 E: info@groundsure.com
 W: www.groundsure.com

© Crown copyright and database rights 2018 Ordnance Survey 100035207

Production date: 30 June 2023

Map legend available at:
www.groundsure.com/sites/default/files/groundsure_legend.pdf



Site Details:

Lincolnshire Lakes East, DN17 2AB

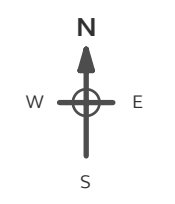
Client Ref: PO_5252
Report Ref: HMD-214-S7Q-PS6-HVF-GH2_LS_2_2
Grid Ref: 486640, 409443

Map Name: County Series

Map date: 1907


Scale: 1:2,500

Printed at: 1:2,500



Surveyed 1907
 Revised 1907
 Edition N/A
 Copyright N/A
 Levelled N/A

Surveyed 1907
 Revised 1907
 Edition N/A
 Copyright N/A
 Levelled N/A

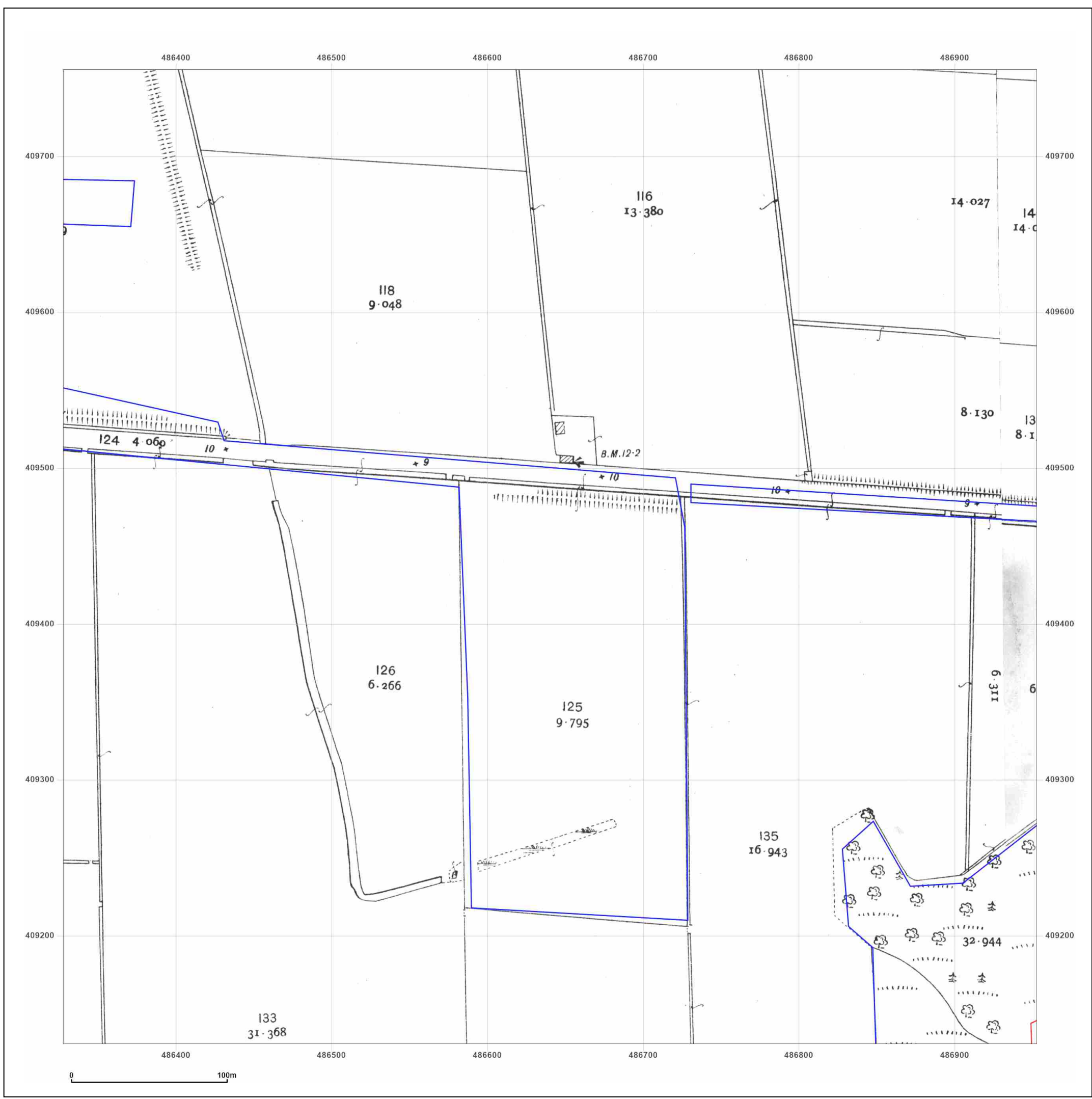


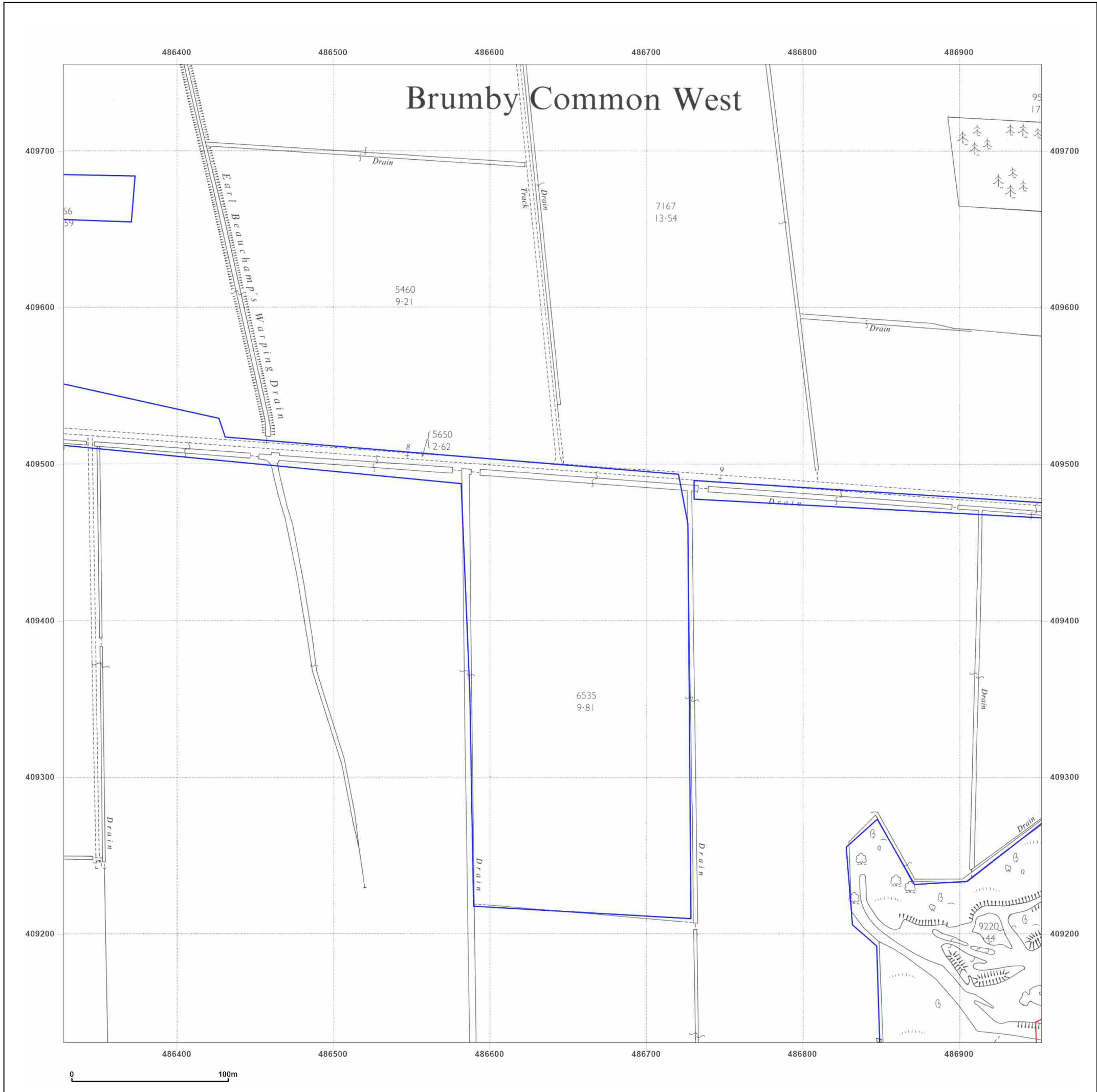
Produced by
 Groundsure Insights
 T: 08444 159000
 E: info@groundsure.com
 W: www.groundsure.com

© Crown copyright and database rights 2018 Ordnance Survey 100035207

Production date: 30 June 2023

Map legend available at:
www.groundsure.com/sites/default/files/groundsure_legend.pdf




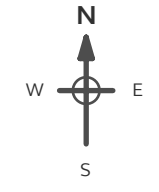


Site Details:

Lincolnshire Lakes East, DN17 2AB

Client Ref: PO_5252
Report Ref: HMD-214-S7Q-PS6-HVF-GH2_LS_2_2
Grid Ref: 486640, 409443

Map Name: National Grid
Map date: 1968
Scale: 1:2,500
Printed at: 1:2,500



Surveyed 1966
 Revised 1966
 Edition N/A
 Copyright 1968
 Levelled 1951

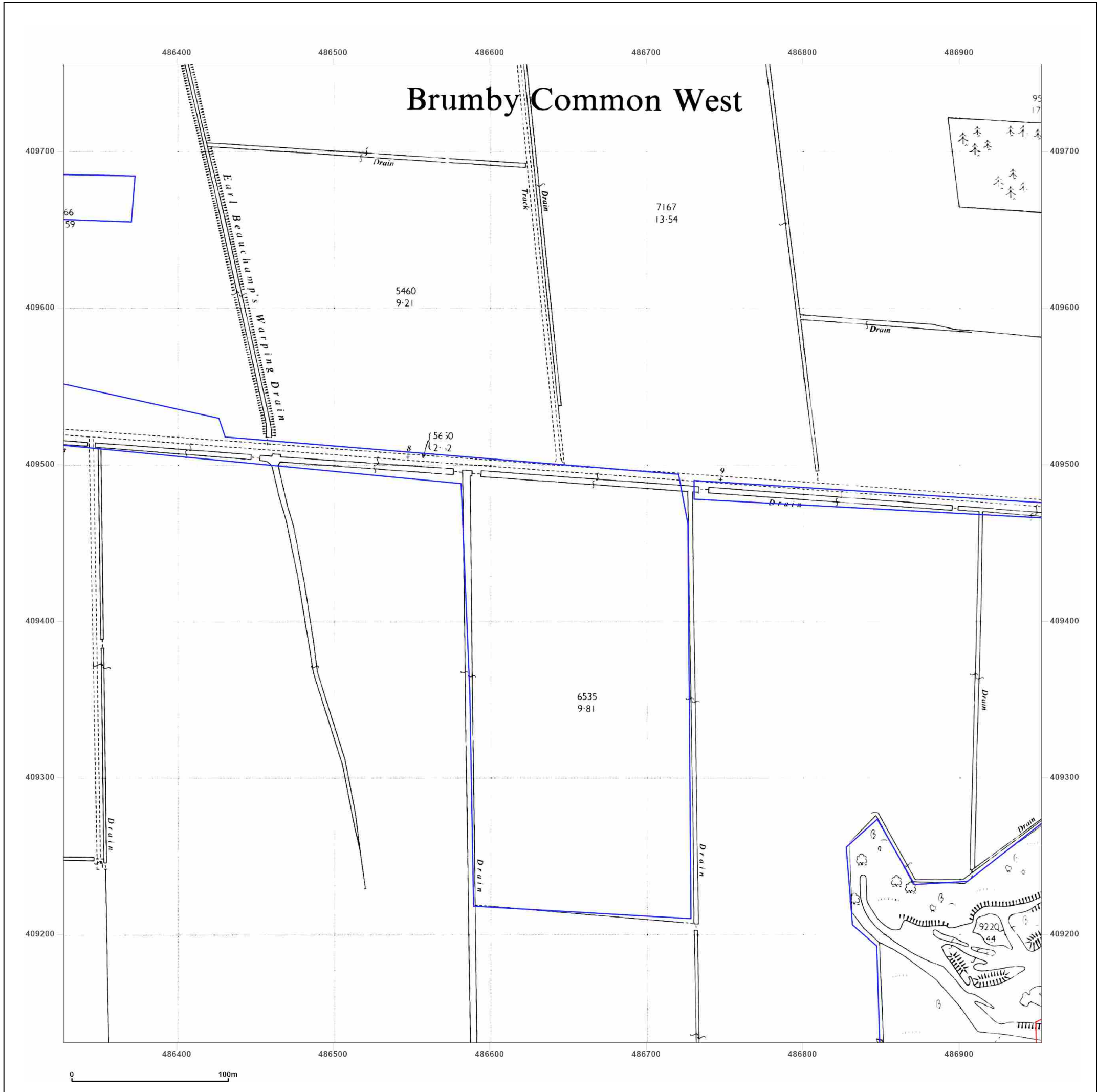


Produced by Groundsure Insights
 T: 08444 159000
 E: info@groundsure.com
 W: www.groundsure.com

© Crown copyright and database rights 2018 Ordnance Survey 100035207

Production date: 30 June 2023

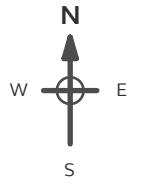
Map legend available at: www.groundsure.com/sites/default/files/groundsure_legend.pdf




Site Details:
 Lincolnshire Lakes East, DN17 2AB

Client Ref: PO_5252
Report Ref: HMD-214-S7Q-PS6-HVF-GH2_LS_2_2
Grid Ref: 486640, 409443

Map Name: National Grid
Map date: 1968
Scale: 1:2,500
Printed at: 1:2,500



Surveyed N/A
 Revised N/A
 Edition N/A
 Copyright N/A
 Levelled N/A

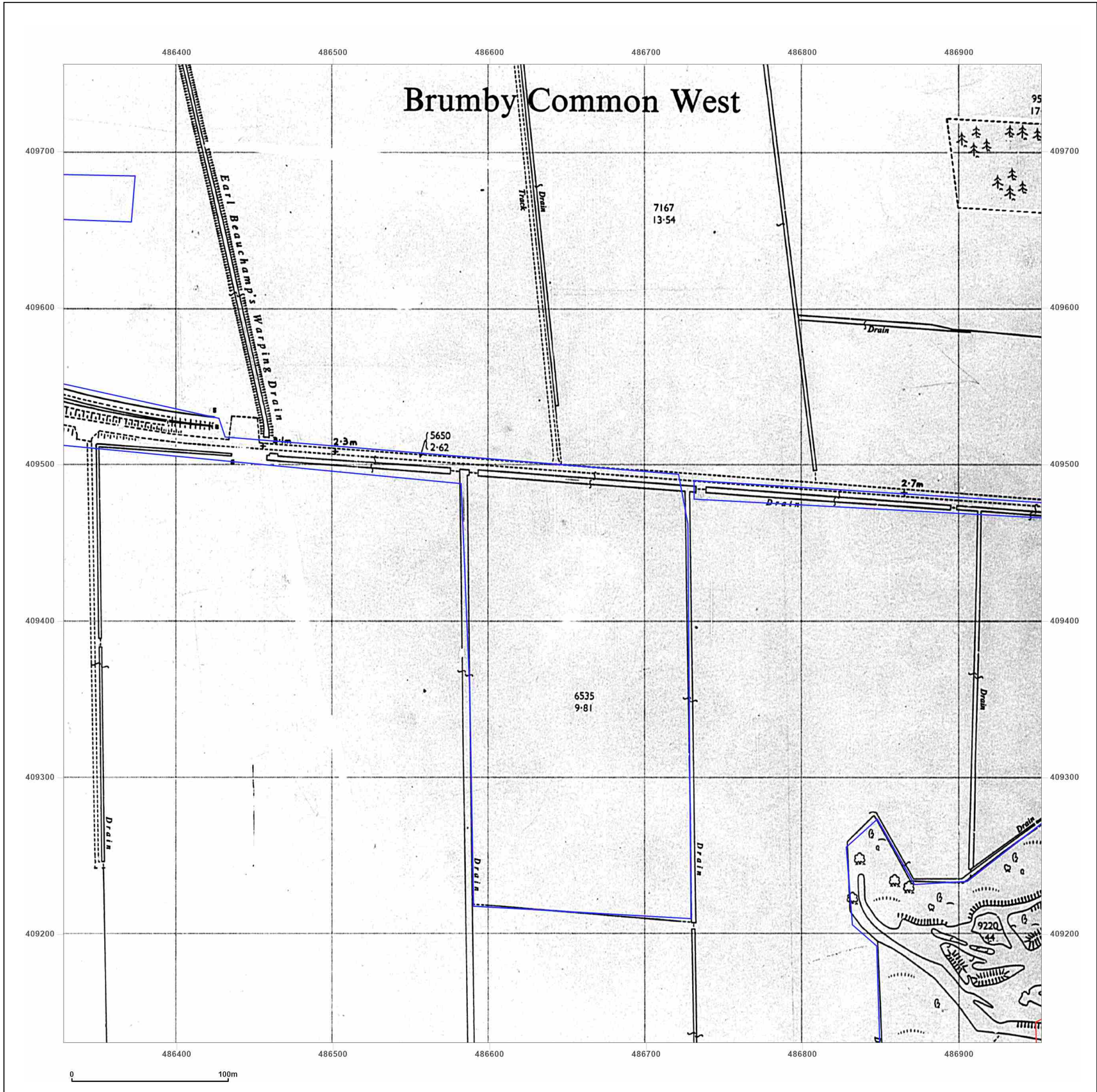


Produced by
 Groundsure Insights
 T: 08444 159000
 E: info@groundsure.com
 W: www.groundsure.com

© Crown copyright and database rights 2018 Ordnance Survey 100035207

Production date: 30 June 2023

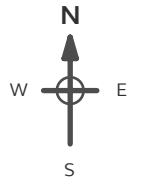
Map legend available at:
www.groundsure.com/sites/default/files/groundsure_legend.pdf




Site Details:
 Lincolnshire Lakes East, DN17 2AB

Client Ref: PO_5252
Report Ref: HMD-214-S7Q-PS6-HVF-GH2_LS_2_2
Grid Ref: 486640, 409443

Map Name: National Grid
Map date: 1979
Scale: 1:2,500
Printed at: 1:2,500



Surveyed 1979
 Revised 1979
 Edition N/A
 Copyright 1979
 Levelled N/A



Produced by
 Groundsure Insights
 T: 08444 159000
 E: info@groundsure.com
 W: www.groundsure.com

© Crown copyright and database rights 2018 Ordnance Survey 100035207

Production date: 30 June 2023

Map legend available at:
www.groundsure.com/sites/default/files/groundsure_legend.pdf

Site Details:

Lincolnshire Lakes East, DN17 2AB

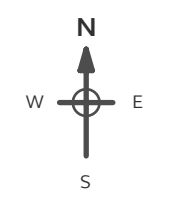
Client Ref: PO_5252
Report Ref: HMD-214-S7Q-PS6-HVF-GH2_LS_2_2
Grid Ref: 486640, 409443

Map Name: National Grid

Map date: 1994

Scale: 1:2,500

Printed at: 1:2,500



Surveyed N/A
 Revised N/A
 Edition N/A
 Copyright 1994
 Levelled N/A

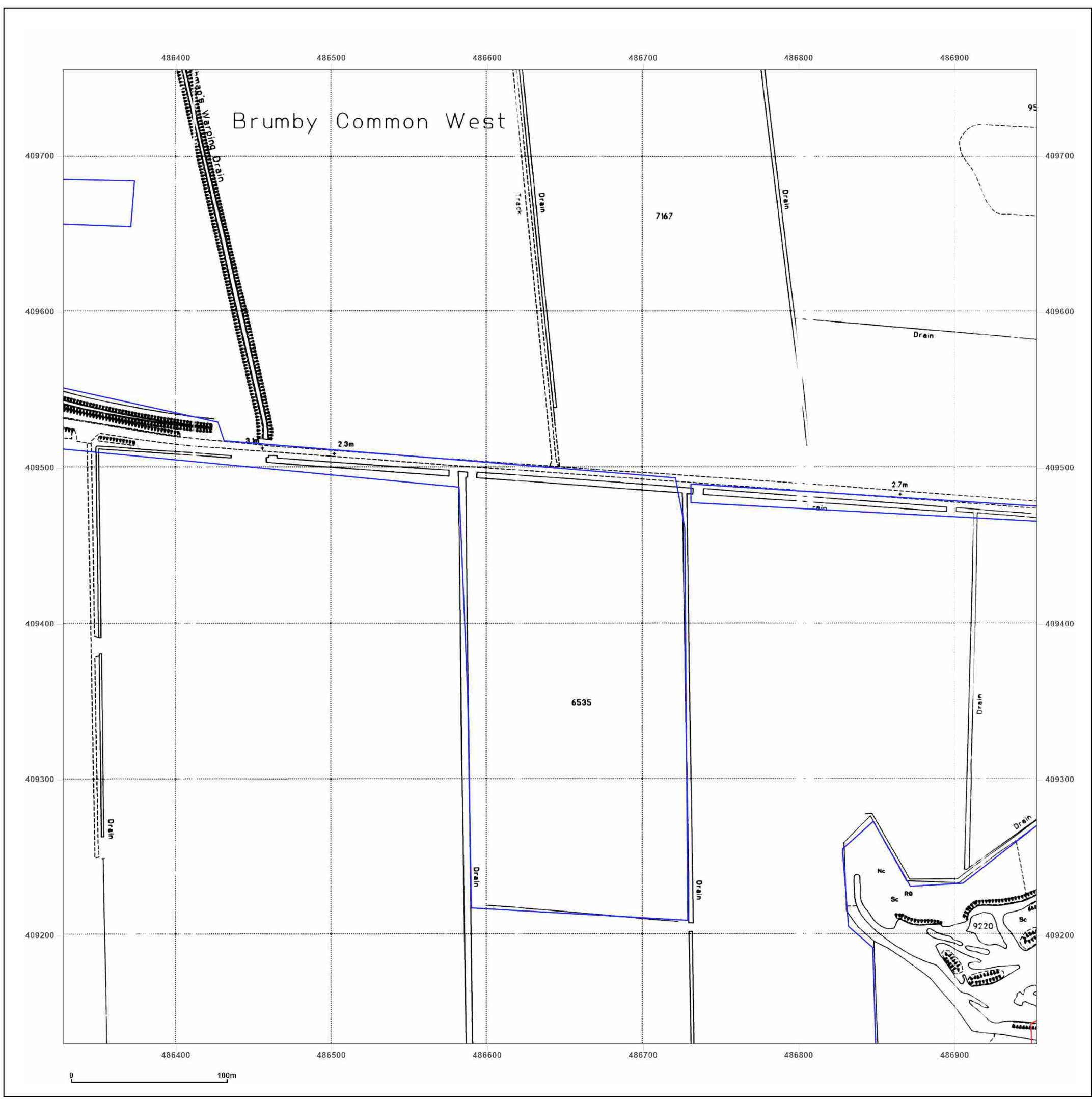


Produced by
 Groundsure Insights
 T: 08444 159000
 E: info@groundsure.com
 W: www.groundsure.com

© Crown copyright and database rights 2018 Ordnance Survey 100035207

Production date: 30 June 2023

Map legend available at:
www.groundsure.com/sites/default/files/groundsure_legend.pdf



Site Details:

Lincolnshire Lakes East, DN17
2AB

Client Ref: PO_5252
Report Ref: HMD-214-S7Q-PS6-HVF-GH2_LS_2_3
Grid Ref: 486640, 410068

Map Name: County Series

Map date: 1887

Scale: 1:2,500

Printed at: 1:2,500



Surveyed 1887
Revised 1887
Edition N/A
Copyright N/A
Levelled N/A

Surveyed 1887
Revised 1887
Edition N/A
Copyright N/A
Levelled N/A

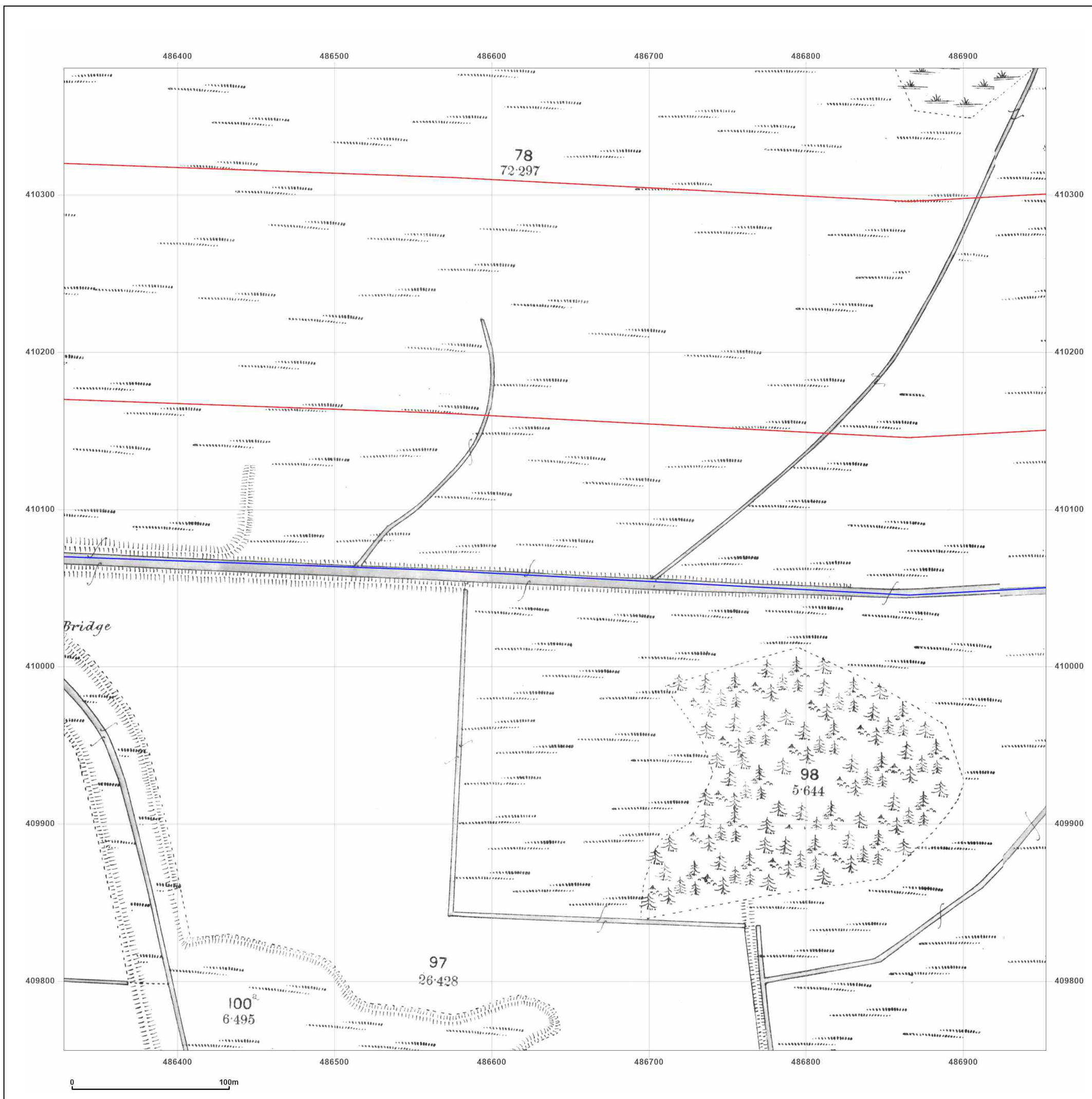


Produced by
Groundsure Insights
T: 08444 159000
E: info@groundsure.com
W: www.groundsure.com

© Crown copyright and database rights 2018 Ordnance Survey 100035207

Production date: 30 June 2023

Map legend available at:
www.groundsure.com/sites/default/files/groundsure_legend.pdf



Site Details:

Lincolnshire Lakes East, DN17 2AB

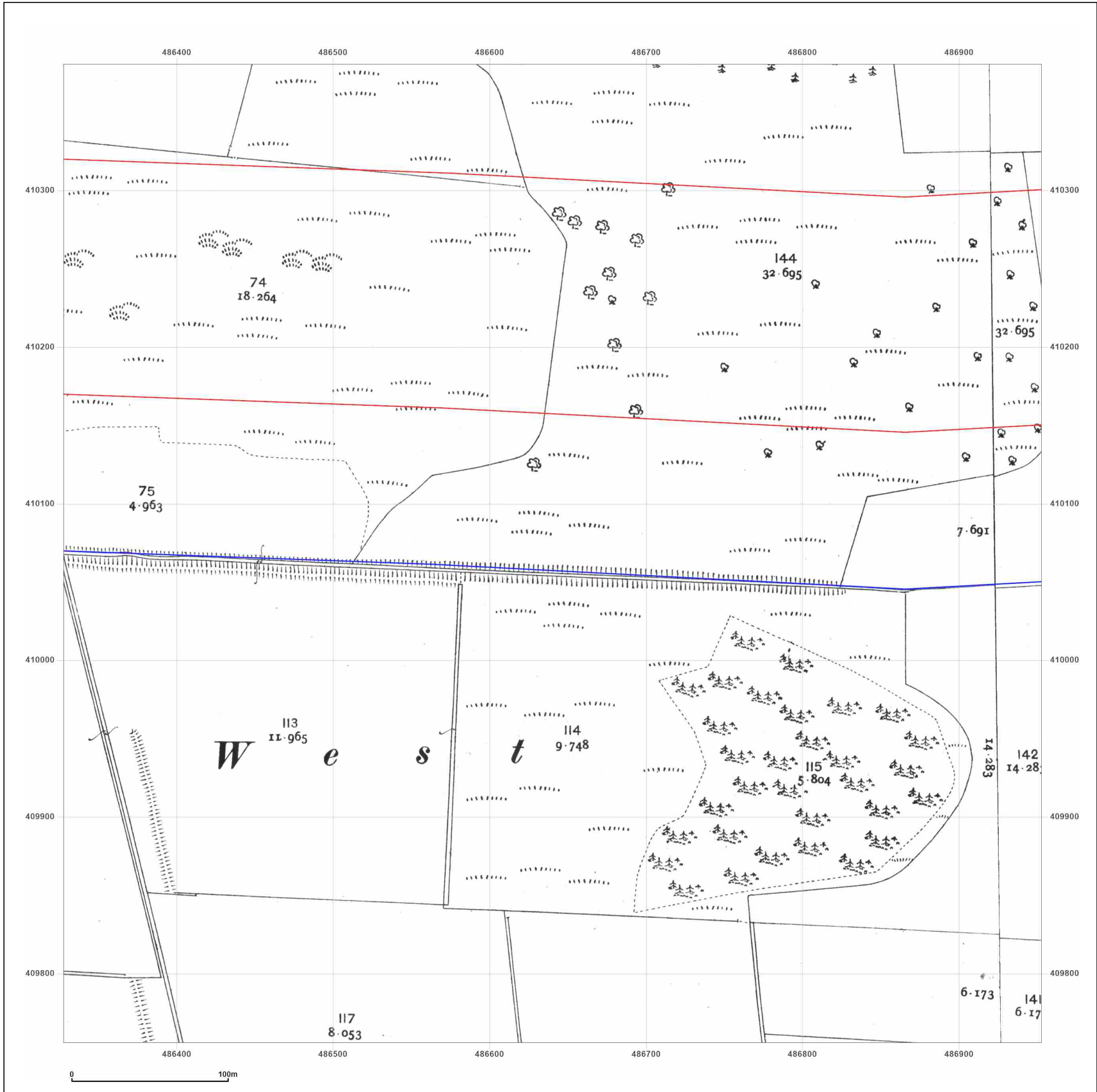
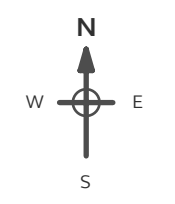
Client Ref: PO_5252
Report Ref: HMD-214-S7Q-PS6-HVF-GH2_LS_2_3
Grid Ref: 486640, 410068

Map Name: County Series


Map date: 1907

Scale: 1:2,500

Printed at: 1:2,500



Surveyed 1907
 Revised 1907
 Edition N/A
 Copyright N/A
 Levelled N/A



Surveyed 1907
 Revised 1907
 Edition N/A
 Copyright N/A
 Levelled N/A



Produced by
 Groundsure Insights
 T: 08444 159000
 E: info@groundsure.com
 W: www.groundsure.com

© Crown copyright and database rights 2018 Ordnance Survey 100035207

Production date: 30 June 2023

Map legend available at:
www.groundsure.com/sites/default/files/groundsure_legend.pdf

Site Details:

Lincolnshire Lakes East, DN17 2AB

Client Ref: PO_5252
Report Ref: HMD-214-S7Q-PS6-HVF-GH2_LS_2_3
Grid Ref: 486640, 410068

Map Name: National Grid

Map date: 1967

Scale: 1:2,500

Printed at: 1:2,500



Surveyed N/A
 Revised N/A
 Edition N/A
 Copyright N/A
 Levelled N/A

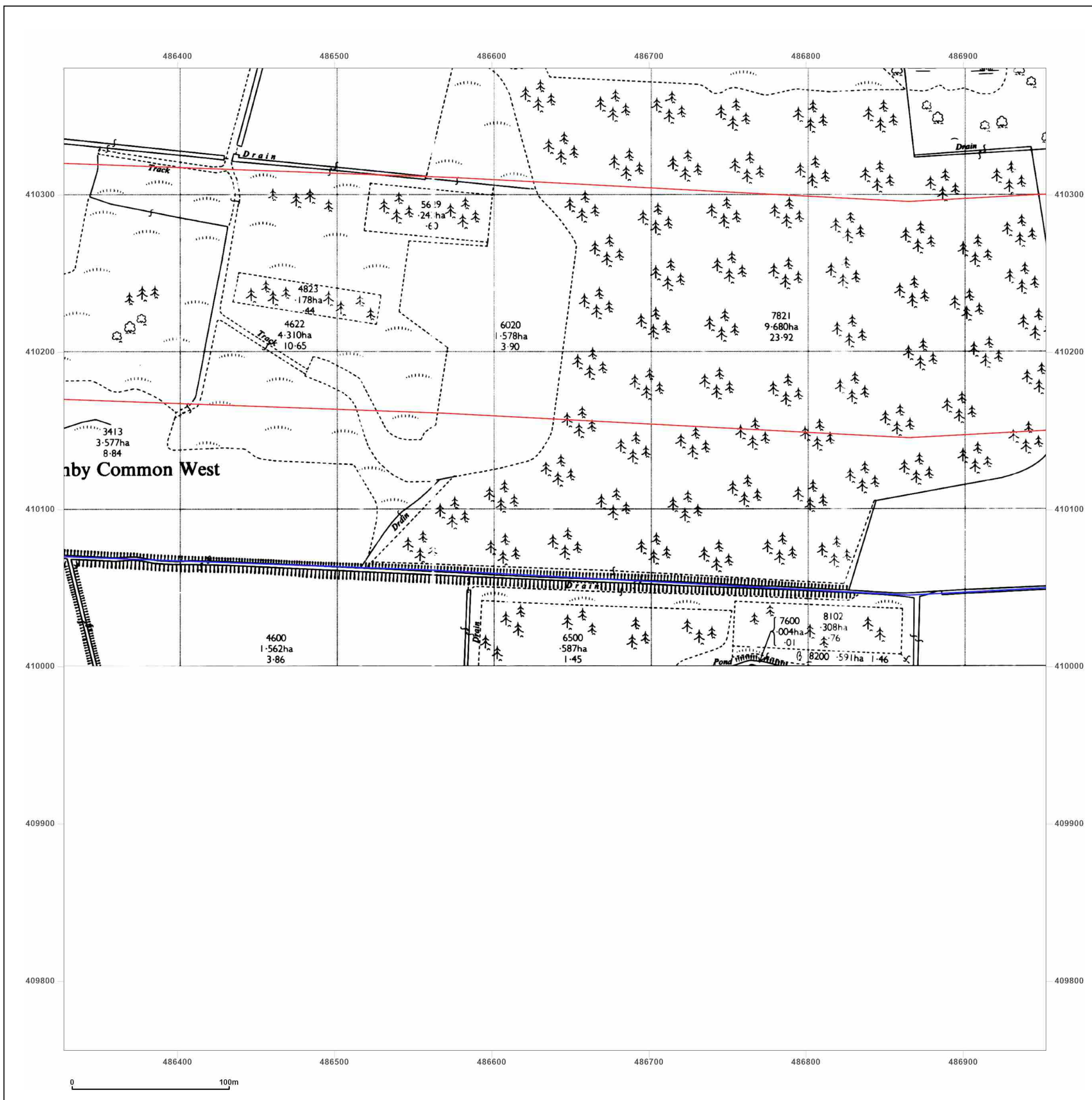


Produced by
 Groundsure Insights
 T: 08444 159000
 E: info@groundsure.com
 W: www.groundsure.com

© Crown copyright and database rights 2018 Ordnance Survey 100035207

Production date: 30 June 2023

Map legend available at:
www.groundsure.com/sites/default/files/groundsure_legend.pdf



Site Details:

Lincolnshire Lakes East, DN17 2AB

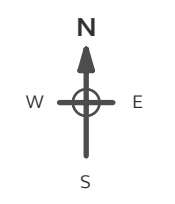
Client Ref: PO_5252
Report Ref: HMD-214-S7Q-PS6-HVF-GH2_LS_2_3
Grid Ref: 486640, 410068

Map Name: National Grid

Map date: 1967-1968


Scale: 1:2,500

Printed at: 1:2,500



Surveyed 1962
 Revised 1965
 Edition N/A
 Copyright 1967
 Levelled 1960

Surveyed 1966
 Revised 1966
 Edition N/A
 Copyright 1968
 Levelled 1951

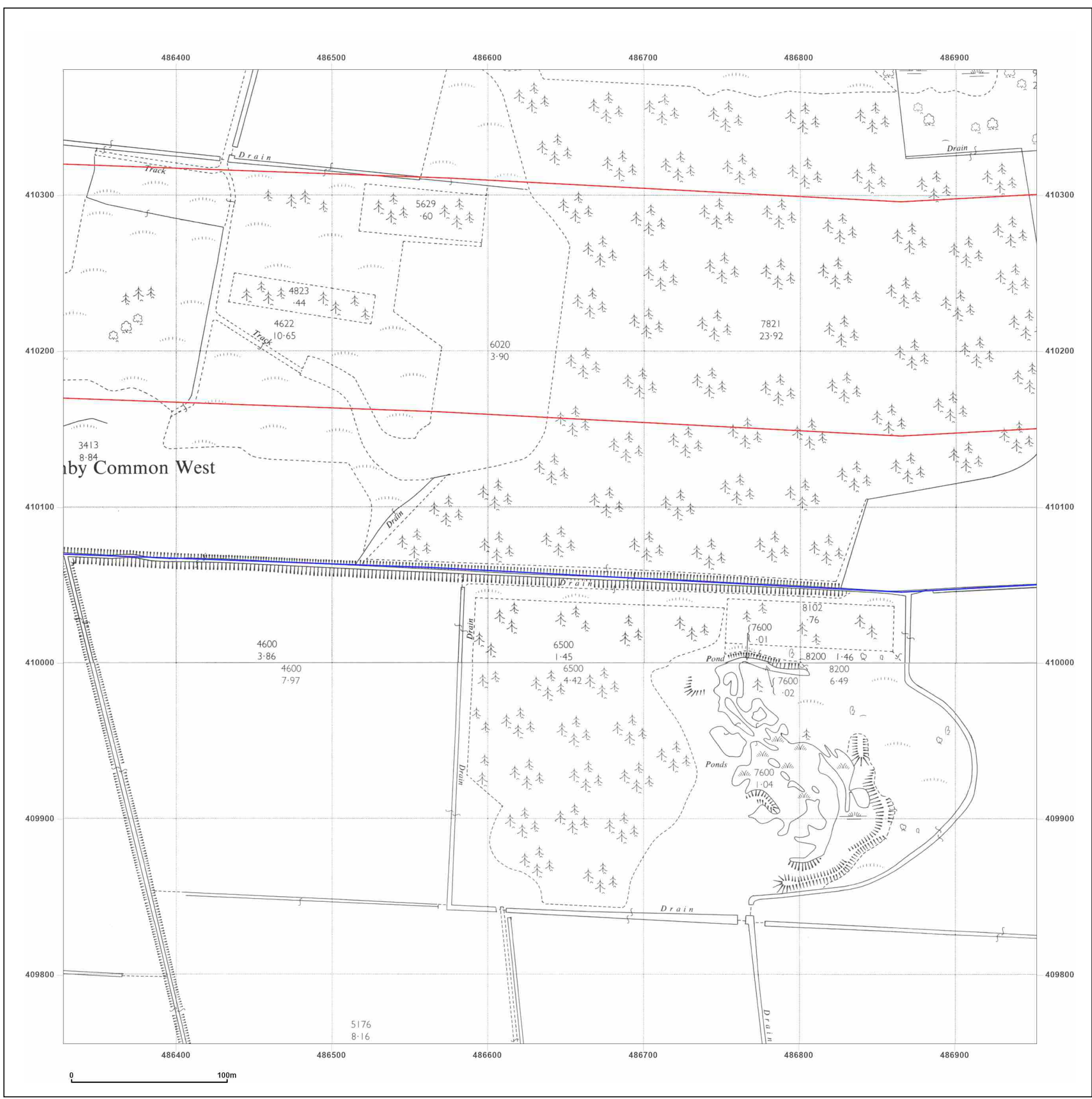


Produced by
 Groundsure Insights
 T: 08444 159000
 E: info@groundsure.com
 W: www.groundsure.com

© Crown copyright and database rights 2018 Ordnance Survey 100035207

Production date: 30 June 2023

Map legend available at:
www.groundsure.com/sites/default/files/groundsure_legend.pdf



Site Details:

Lincolnshire Lakes East, DN17 2AB

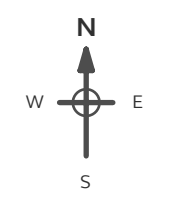
Client Ref: PO_5252
Report Ref: HMD-214-S7Q-PS6-HVF-GH2_LS_2_3
Grid Ref: 486640, 410068

Map Name: National Grid

Map date: 1967-1968

Scale: 1:2,500

Printed at: 1:2,500



Surveyed N/A
 Revised N/A
 Edition N/A
 Copyright N/A
 Levelled N/A

Surveyed N/A
 Revised N/A
 Edition N/A
 Copyright N/A
 Levelled N/A

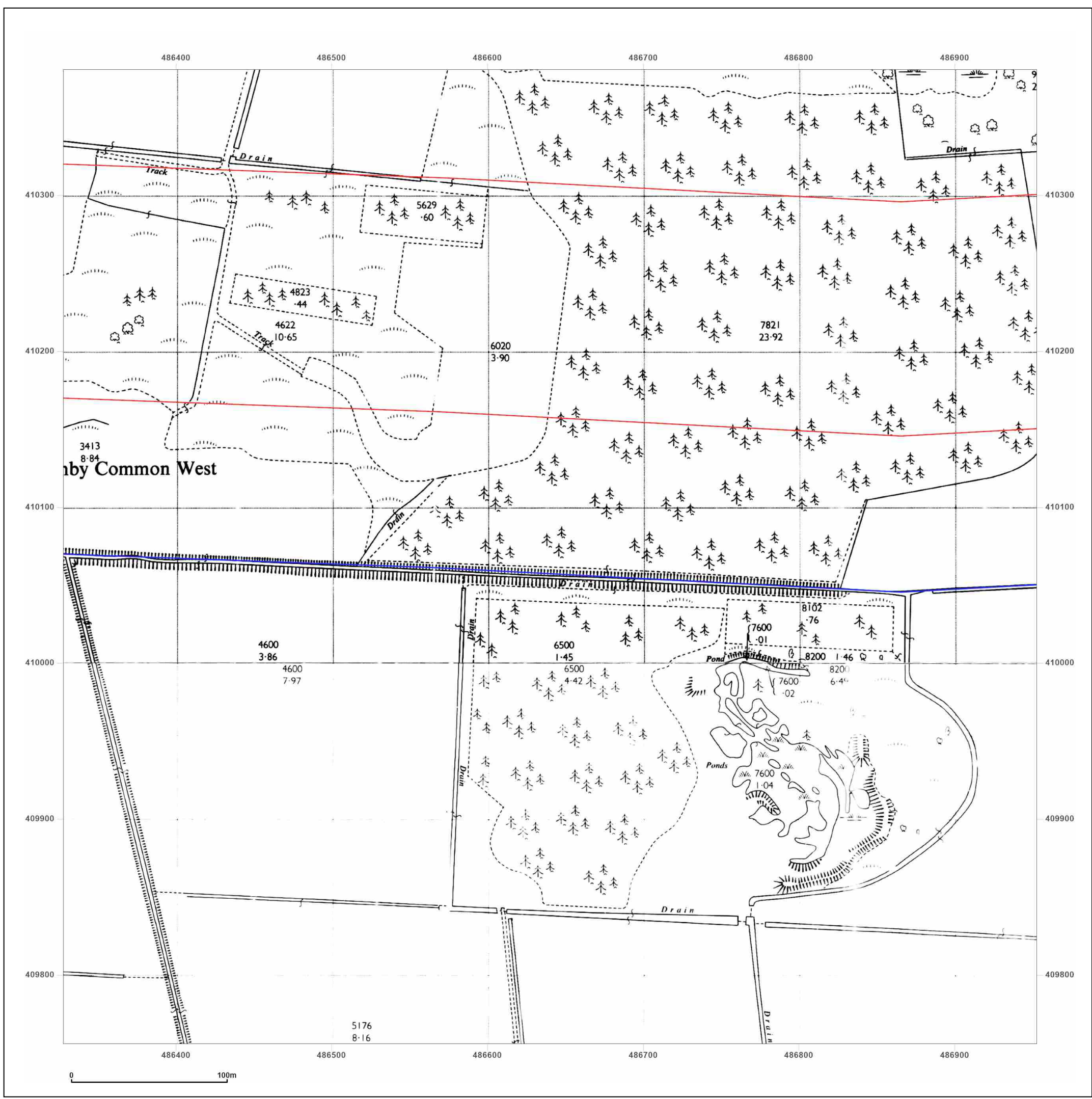


Produced by
 Groundsure Insights
 T: 08444 159000
 E: info@groundsure.com
 W: www.groundsure.com

© Crown copyright and database rights 2018 Ordnance Survey 100035207

Production date: 30 June 2023

Map legend available at:
www.groundsure.com/sites/default/files/groundsure_legend.pdf



Site Details:

Lincolnshire Lakes East, DN17 2AB

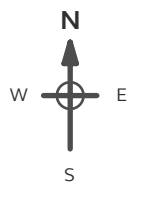
Client Ref: PO_5252
Report Ref: HMD-214-S7Q-PS6-HVF-GH2_LS_2_3
Grid Ref: 486640, 410068

Map Name: National Grid

Map date: 1979

Scale: 1:2,500

Printed at: 1:2,500



Surveyed 1979
 Revised 1979
 Edition N/A
 Copyright 1979
 Levelled N/A

Surveyed 1979
 Revised 1979
 Edition N/A
 Copyright 1979
 Levelled N/A

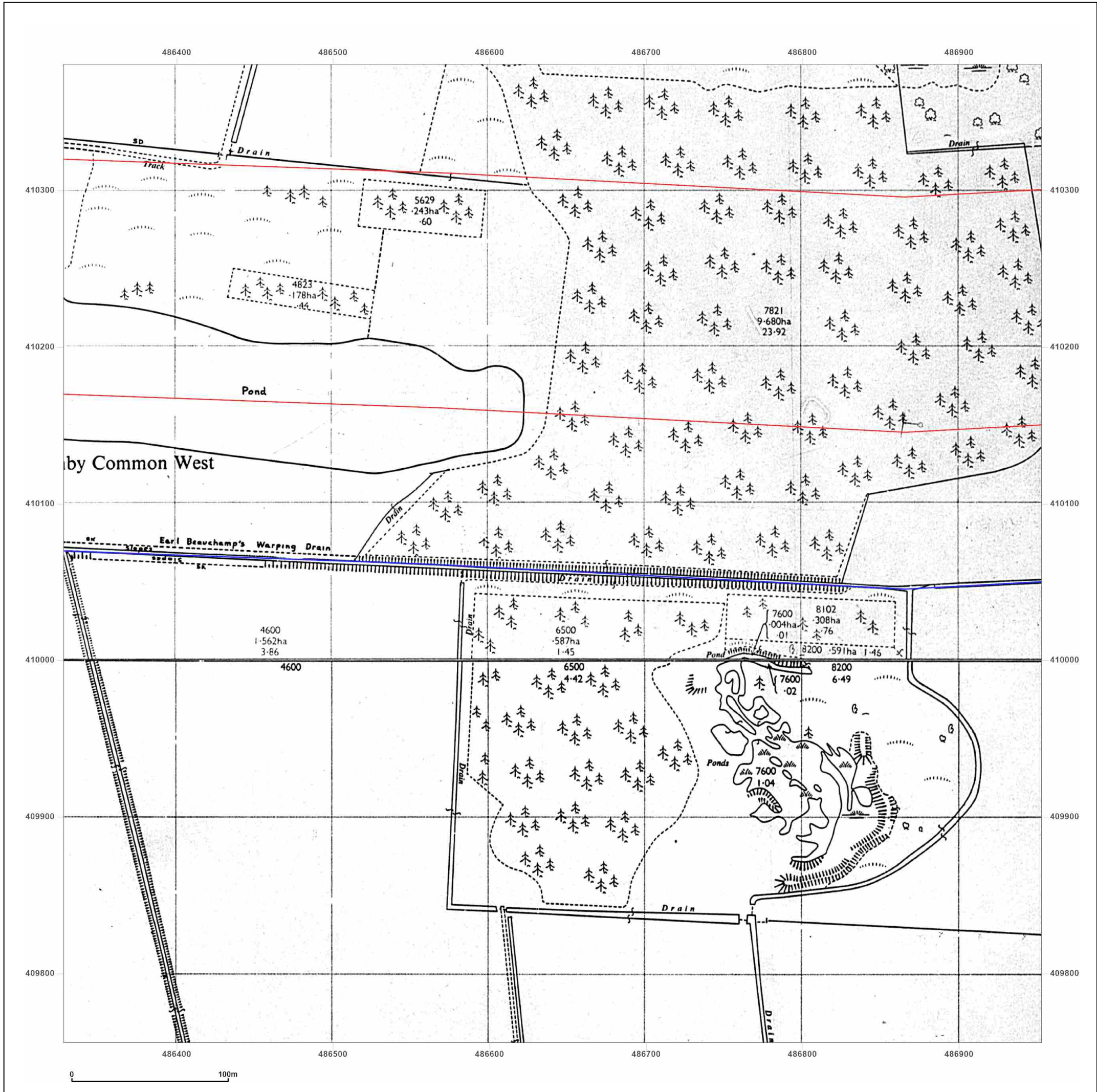


Produced by
 Groundsure Insights
 T: 08444 159000
 E: info@groundsure.com
 W: www.groundsure.com

© Crown copyright and database rights 2018 Ordnance Survey 100035207

Production date: 30 June 2023

Map legend available at:
www.groundsure.com/sites/default/files/groundsure_legend.pdf



Site Details:

Lincolnshire Lakes East, DN17 2AB

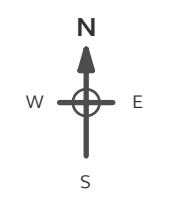
Client Ref: PO_5252
Report Ref: HMD-214-S7Q-PS6-HVF-GH2_LS_2_3
Grid Ref: 486640, 410068

Map Name: National Grid


Map date: 1990-1994

Scale: 1:2,500

Printed at: 1:2,500



Surveyed 1968
 Revised 1990
 Edition N/A
 Copyright 1990
 Levelled 1968



Surveyed N/A
 Revised N/A
 Edition N/A
 Copyright 1994
 Levelled N/A

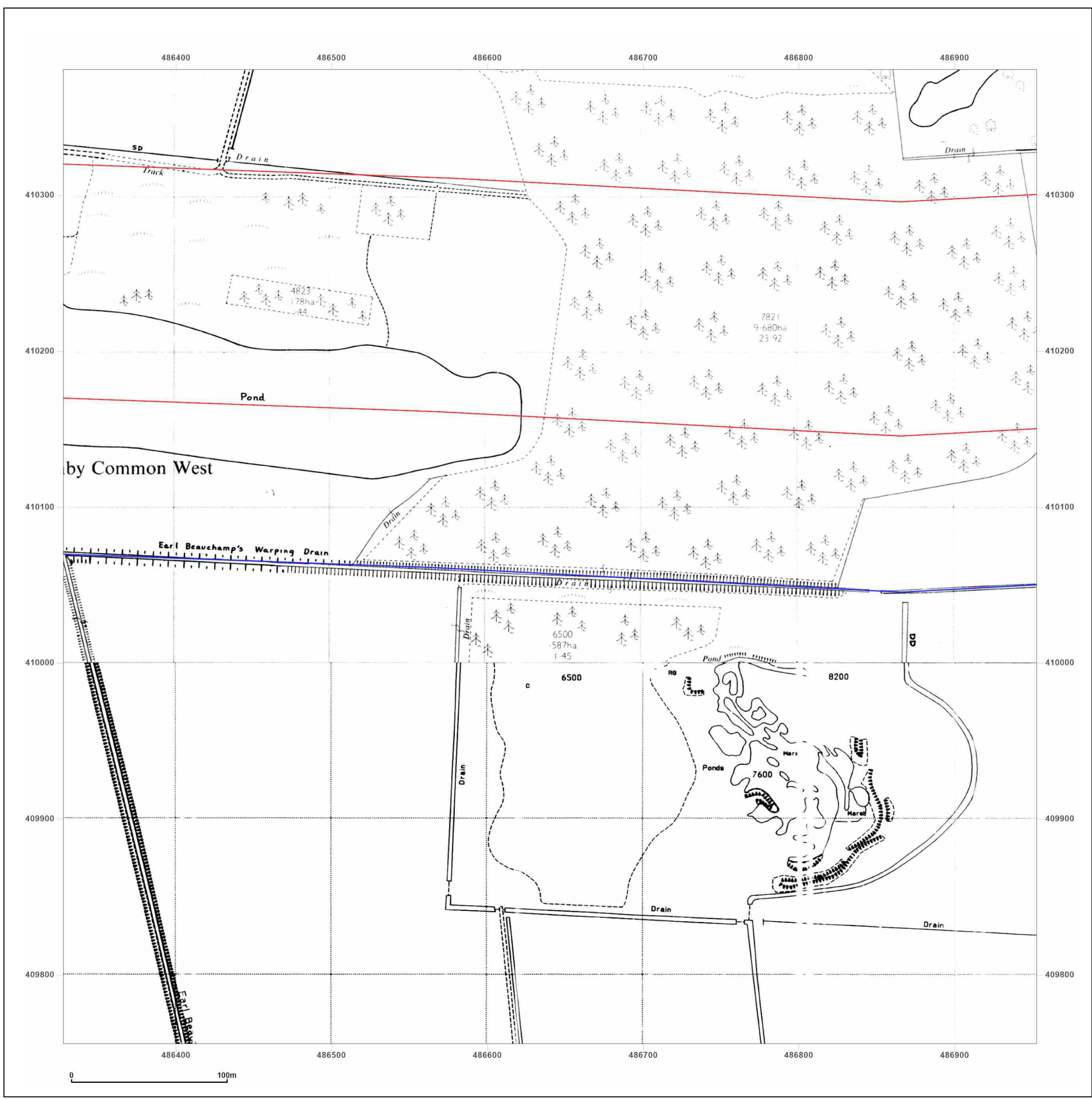


Produced by
 Groundsure Insights
 T: 08444 159000
 E: info@groundsure.com
 W: www.groundsure.com

© Crown copyright and database rights 2018 Ordnance Survey 100035207

Production date: 30 June 2023

Map legend available at:
www.groundsure.com/sites/default/files/groundsure_legend.pdf



Site Details:

Lincolnshire Lakes East, DN17
2AB

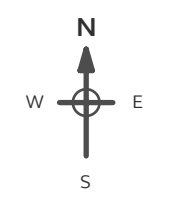
Client Ref: PO_5252
Report Ref: HMD-214-S7Q-PS6-HVF-GH2_LS_3_2
Grid Ref: 487265, 409443

Map Name: County Series


Map date: 1887

Scale: 1:2,500

Printed at: 1:2,500



Surveyed 1887
Revised 1887
Edition N/A
Copyright N/A
Levelled N/A

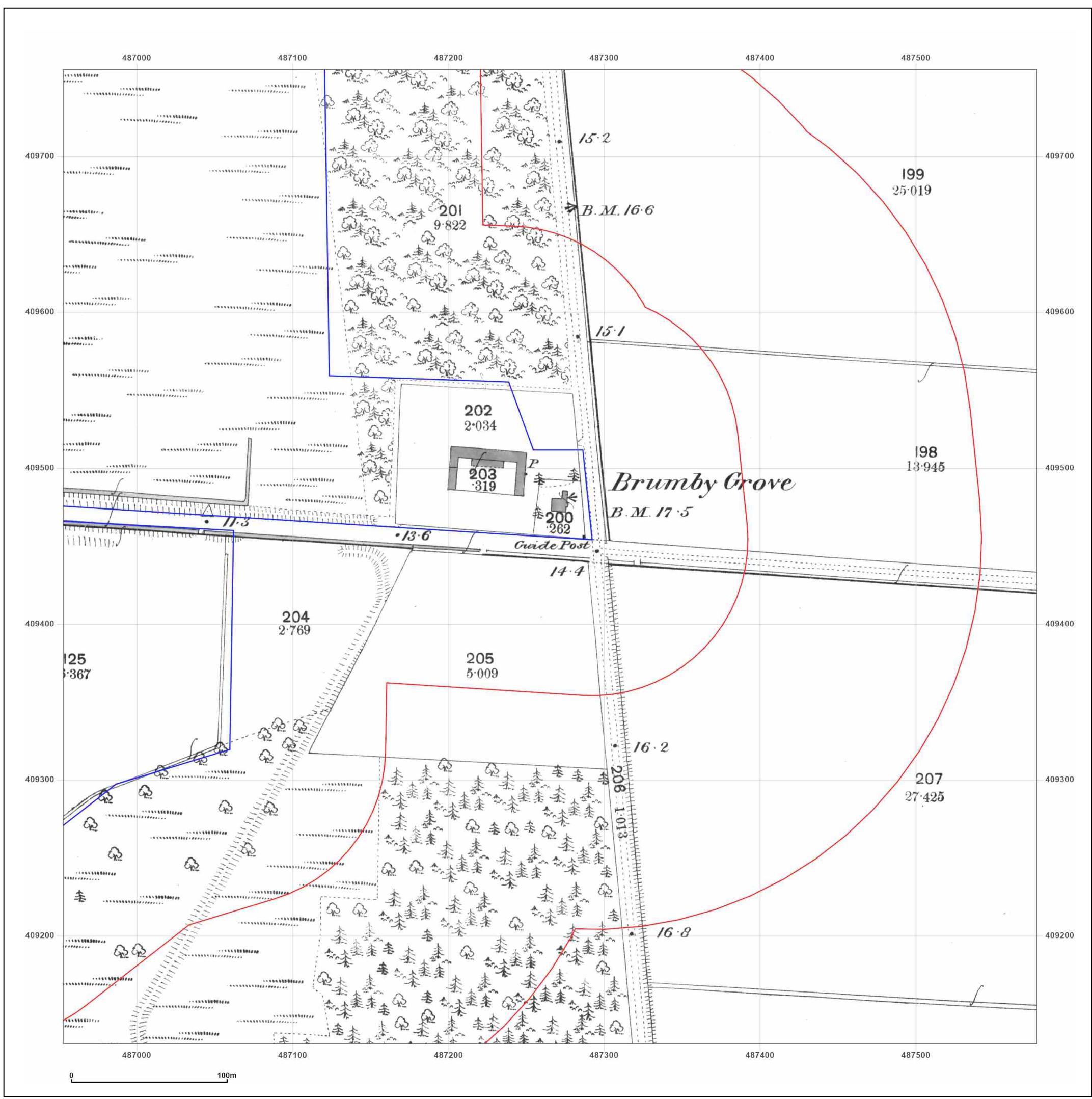


Produced by
Groundsure Insights
T: 08444 159000
E: info@groundsure.com
W: www.groundsure.com

© Crown copyright and database rights 2018 Ordnance Survey 100035207

Production date: 30 June 2023

Map legend available at:
www.groundsure.com/sites/default/files/groundsure_legend.pdf



Site Details:

Lincolnshire Lakes East, DN17 2AB

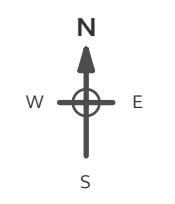
Client Ref: PO_5252
 Report Ref: HMD-214-S7Q-PS6-HVF-GH2_LS_3_2
 Grid Ref: 487265, 409443

Map Name: County Series


Map date: 1907

Scale: 1:2,500

Printed at: 1:2,500



Surveyed 1907
 Revised 1907
 Edition N/A
 Copyright N/A
 Levelled N/A

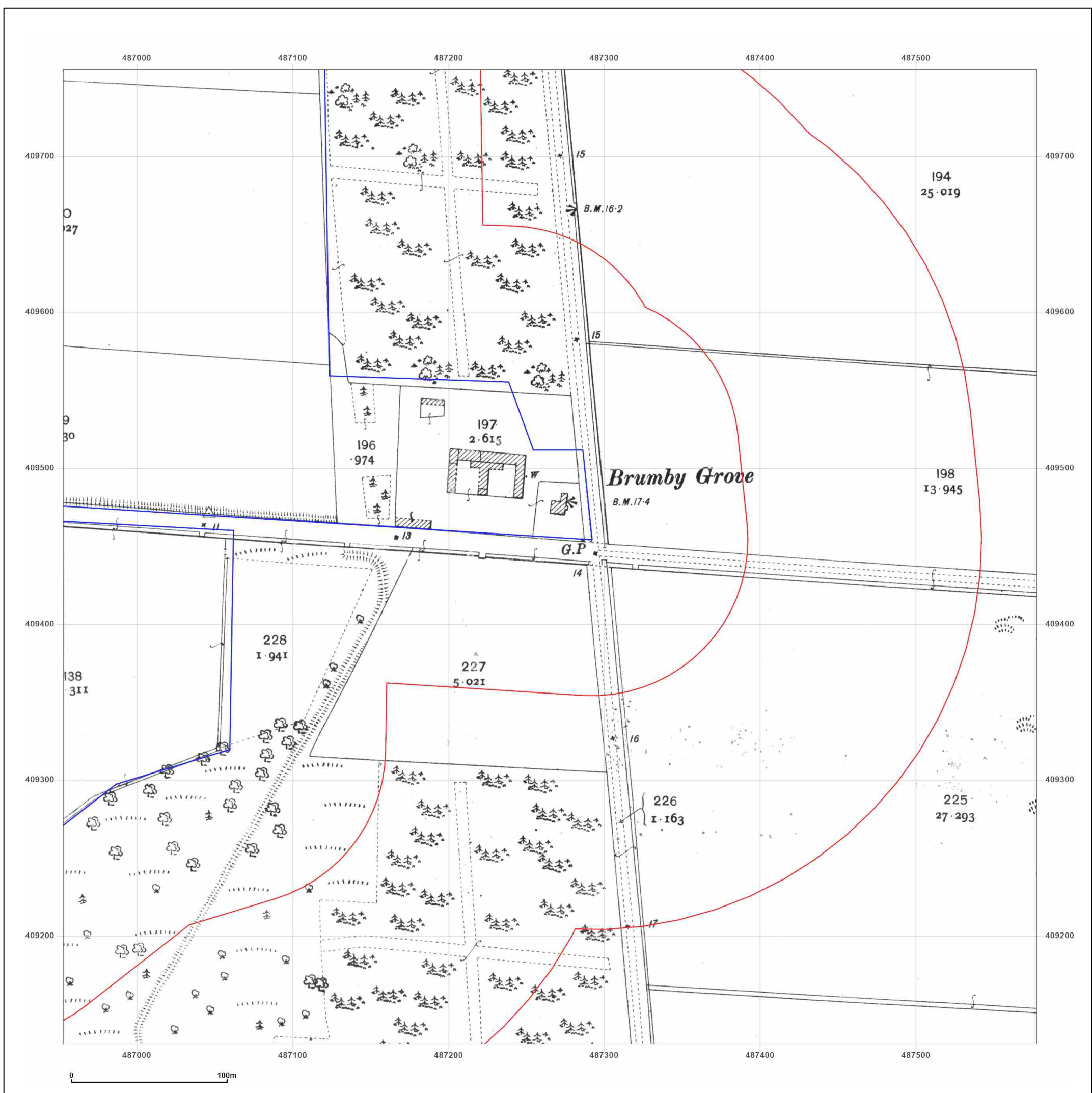


Produced by
 Groundsure Insights
 T: 08444 159000
 E: info@groundsure.com
 W: www.groundsure.com

© Crown copyright and database rights 2018 Ordnance Survey 100035207

Production date: 30 June 2023

Map legend available at:
www.groundsure.com/sites/default/files/groundsure_legend.pdf



Site Details:

Lincolnshire Lakes East, DN17 2AB

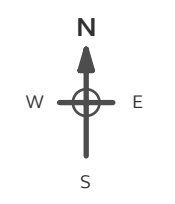
Client Ref: PO_5252
Report Ref: HMD-214-S7Q-PS6-HVF-GH2_LS_3_2
Grid Ref: 487265, 409443

Map Name: National Grid

Map date: 1968

Scale: 1:2,500

Printed at: 1:2,500



Surveyed 1966
 Revised 1966
 Edition N/A
 Copyright 1968
 Levelled 1951

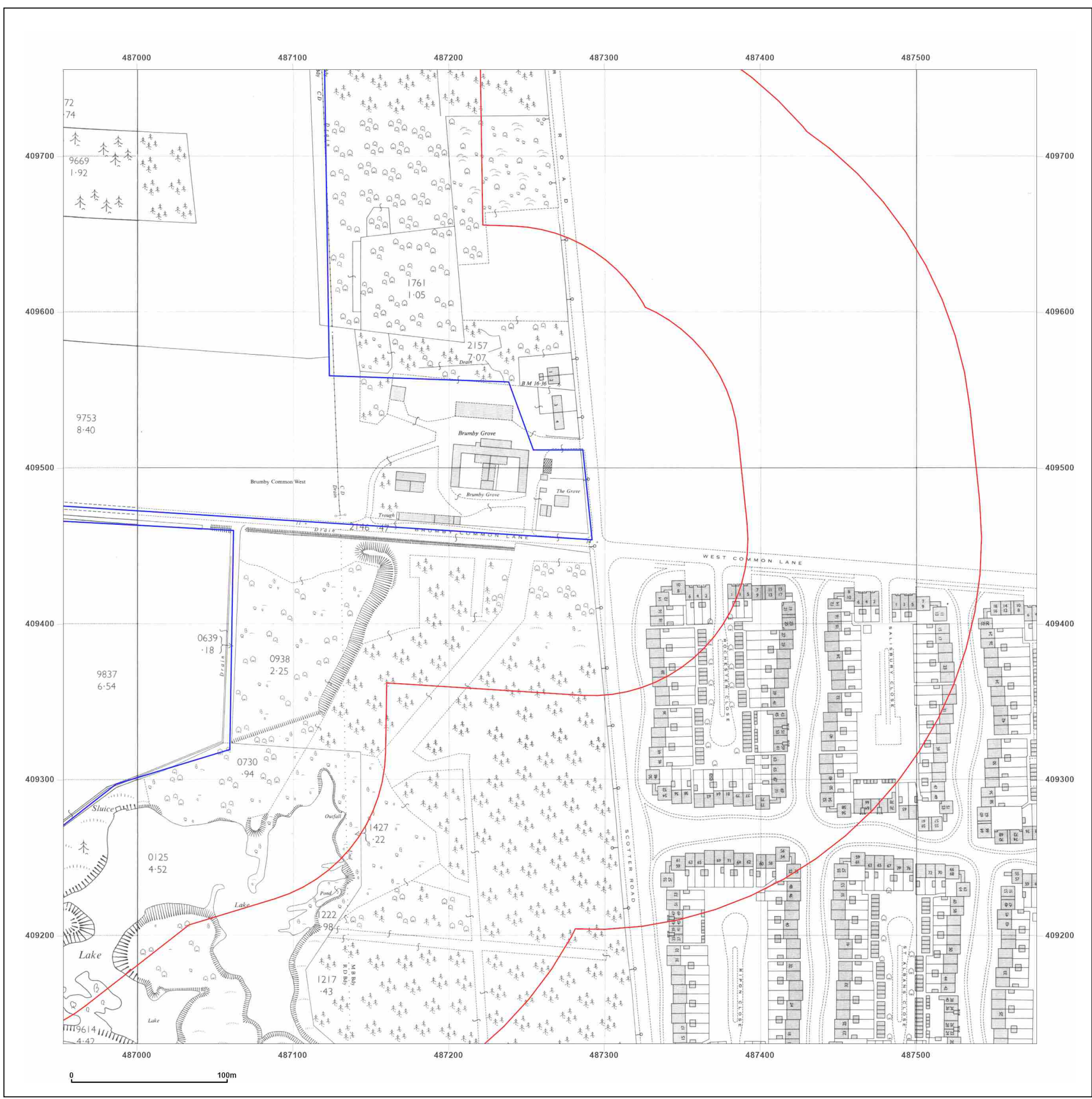


Produced by
 Groundsure Insights
 T: 08444 159000
 E: info@groundsure.com
 W: www.groundsure.com

© Crown copyright and database rights 2018 Ordnance Survey 100035207

Production date: 30 June 2023

Map legend available at:
www.groundsure.com/sites/default/files/groundsure_legend.pdf



Site Details:

Lincolnshire Lakes East, DN17
2AB

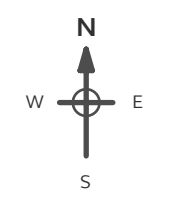
Client Ref: PO_5252
Report Ref: HMD-214-S7Q-PS6-HVF-GH2_LS_3_2
Grid Ref: 487265, 409443

Map Name: National Grid


Map date: 1968

Scale: 1:2,500

Printed at: 1:2,500



Surveyed N/A
Revised N/A
Edition N/A
Copyright N/A
Levelled N/A



Produced by
Groundsure Insights
T: 08444 159000
E: info@groundsure.com
W: www.groundsure.com

© Crown copyright and database rights 2018 Ordnance Survey 100035207

Production date: 30 June 2023

Map legend available at:
www.groundsure.com/sites/default/files/groundsure_legend.pdf

