

Site Details:

Lincolnshire Lakes East, DN17
2AB

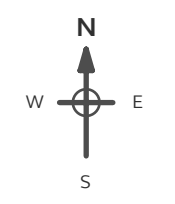
Client Ref: PO_5252
Report Ref: HMD-214-S7Q-PS6-HVF-GH2_LS_3_3
Grid Ref: 487265, 410068


Map Name: County Series

Map date: 1887

Scale: 1:2,500

Printed at: 1:2,500





Surveyed 1887
Revised 1887
Edition N/A
Copyright N/A
Levelled N/A

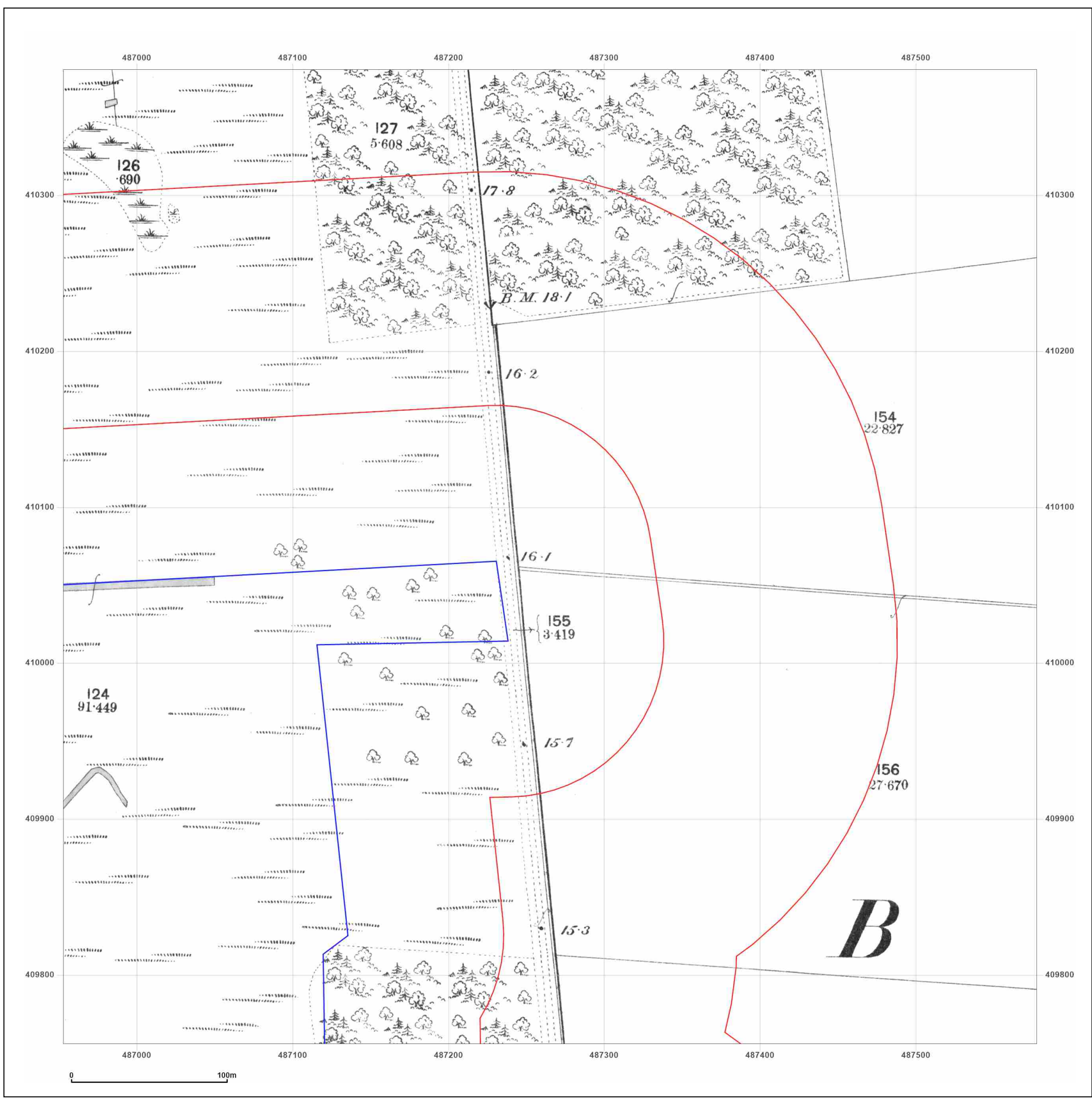


Produced by
Groundsure Insights
T: 08444 159000
E: info@groundsure.com
W: www.groundsure.com

© Crown copyright and database rights 2018 Ordnance Survey 100035207

Production date: 30 June 2023

Map legend available at:
www.groundsure.com/sites/default/files/groundsure_legend.pdf



Site Details:

Lincolnshire Lakes East, DN17 2AB

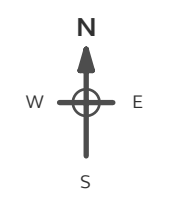
Client Ref: PO_5252
Report Ref: HMD-214-S7Q-PS6-HVF-GH2_LS_3_3
Grid Ref: 487265, 410068

Map Name: County Series

Map date: 1907

Scale: 1:2,500

Printed at: 1:2,500



Surveyed 1907
 Revised 1907
 Edition N/A
 Copyright N/A
 Levelled N/A

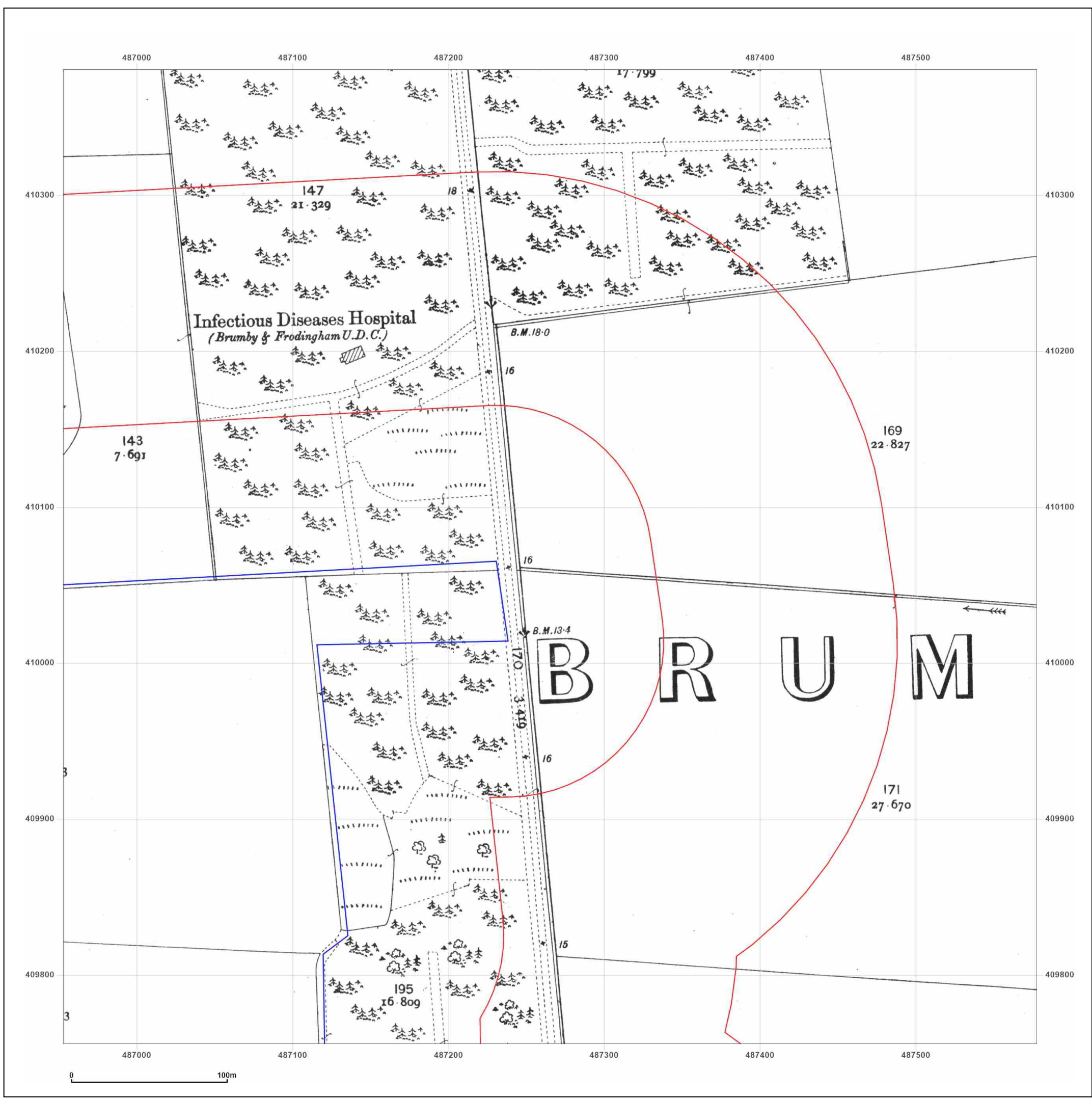


Produced by
 Groundsure Insights
 T: 08444 159000
 E: info@groundsure.com
 W: www.groundsure.com

© Crown copyright and database rights 2018 Ordnance Survey 100035207

Production date: 30 June 2023

Map legend available at:
www.groundsure.com/sites/default/files/groundsure_legend.pdf



Site Details:

Lincolnshire Lakes East, DN17
2AB

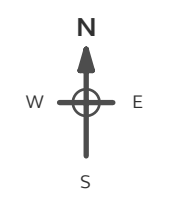
Client Ref: PO_5252
Report Ref: HMD-214-S7Q-PS6-HVF-GH2_LS_3_3
Grid Ref: 487265, 410068

Map Name: National Grid


Map date: 1967-1968

Scale: 1:2,500

Printed at: 1:2,500



Surveyed 1962
Revised 1965
Edition N/A
Copyright 1967
Levelled 1960



Surveyed 1966
Revised 1966
Edition N/A
Copyright 1968
Levelled 1951

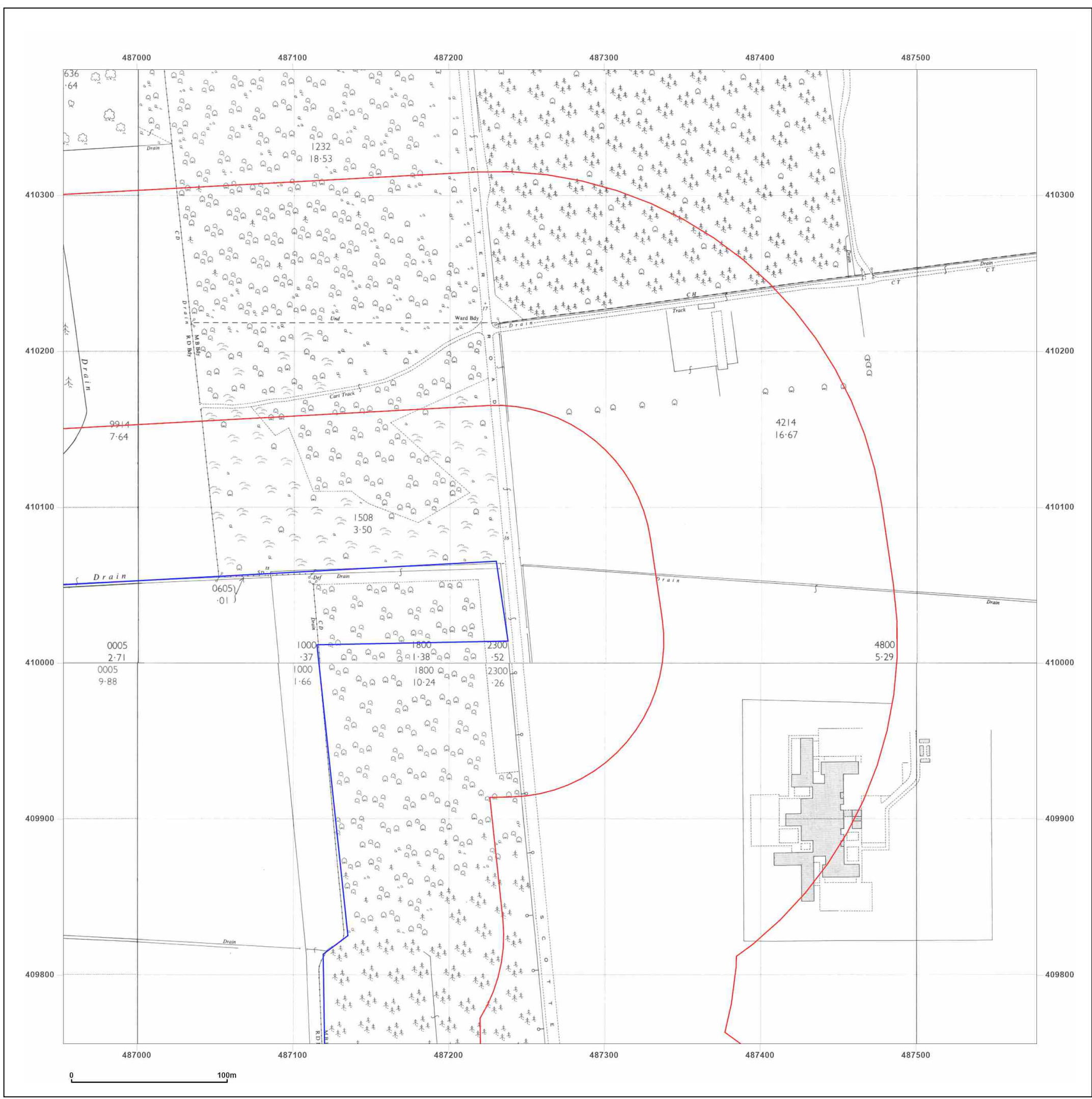


Produced by
Groundsure Insights
T: 08444 159000
E: info@groundsure.com
W: www.groundsure.com

© Crown copyright and database rights 2018 Ordnance Survey 100035207

Production date: 30 June 2023

Map legend available at:
www.groundsure.com/sites/default/files/groundsure_legend.pdf



Site Details:

Lincolnshire Lakes East, DN17
2AB

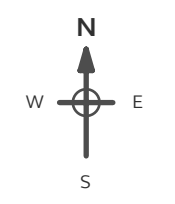
Client Ref: PO_5252
Report Ref: HMD-214-S7Q-PS6-HVF-GH2_LS_3_3
Grid Ref: 487265, 410068

Map Name: National Grid


Map date: 1967-1968

Scale: 1:2,500

Printed at: 1:2,500



Surveyed N/A
Revised N/A
Edition N/A
Copyright N/A
Levelled N/A



Surveyed N/A
Revised N/A
Edition N/A
Copyright N/A
Levelled N/A

Surveyed N/A
Revised N/A
Edition N/A
Copyright N/A
Levelled N/A

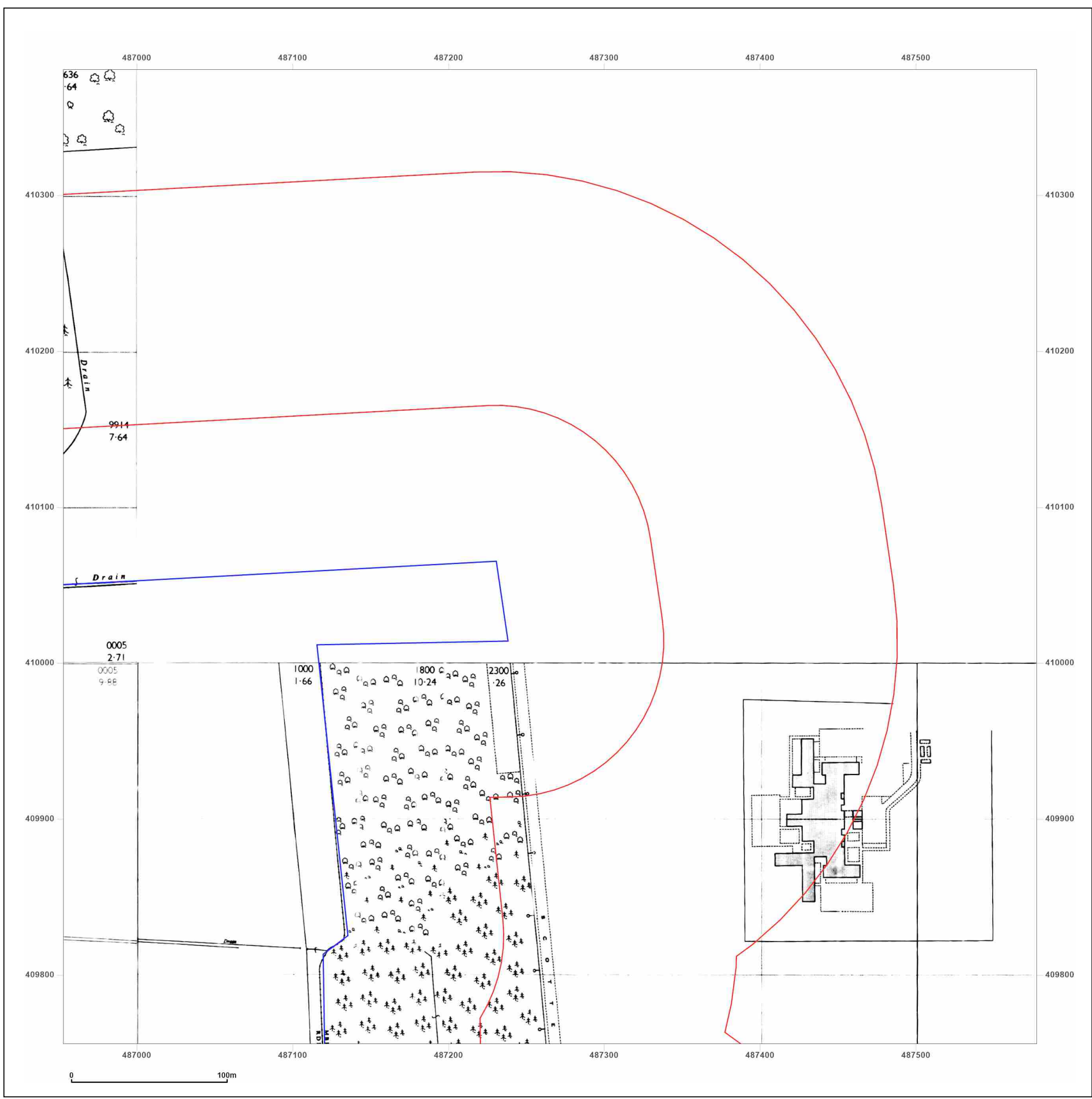


Produced by
Groundsure Insights
T: 08444 159000
E: info@groundsure.com
W: www.groundsure.com

© Crown copyright and database rights 2018 Ordnance Survey 100035207

Production date: 30 June 2023

Map legend available at:
www.groundsure.com/sites/default/files/groundsure_legend.pdf



Site Details:

Lincolnshire Lakes East, DN17
2AB


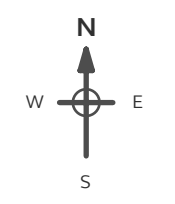
Client Ref: PO_5252
Report Ref: HMD-214-S7Q-PS6-HVF-GH2_Landline_1_1
Grid Ref: 486041, 408844

Map Name: LandLine

Map date: 2003

Scale: 1:1,250

Printed at: 1:1,250

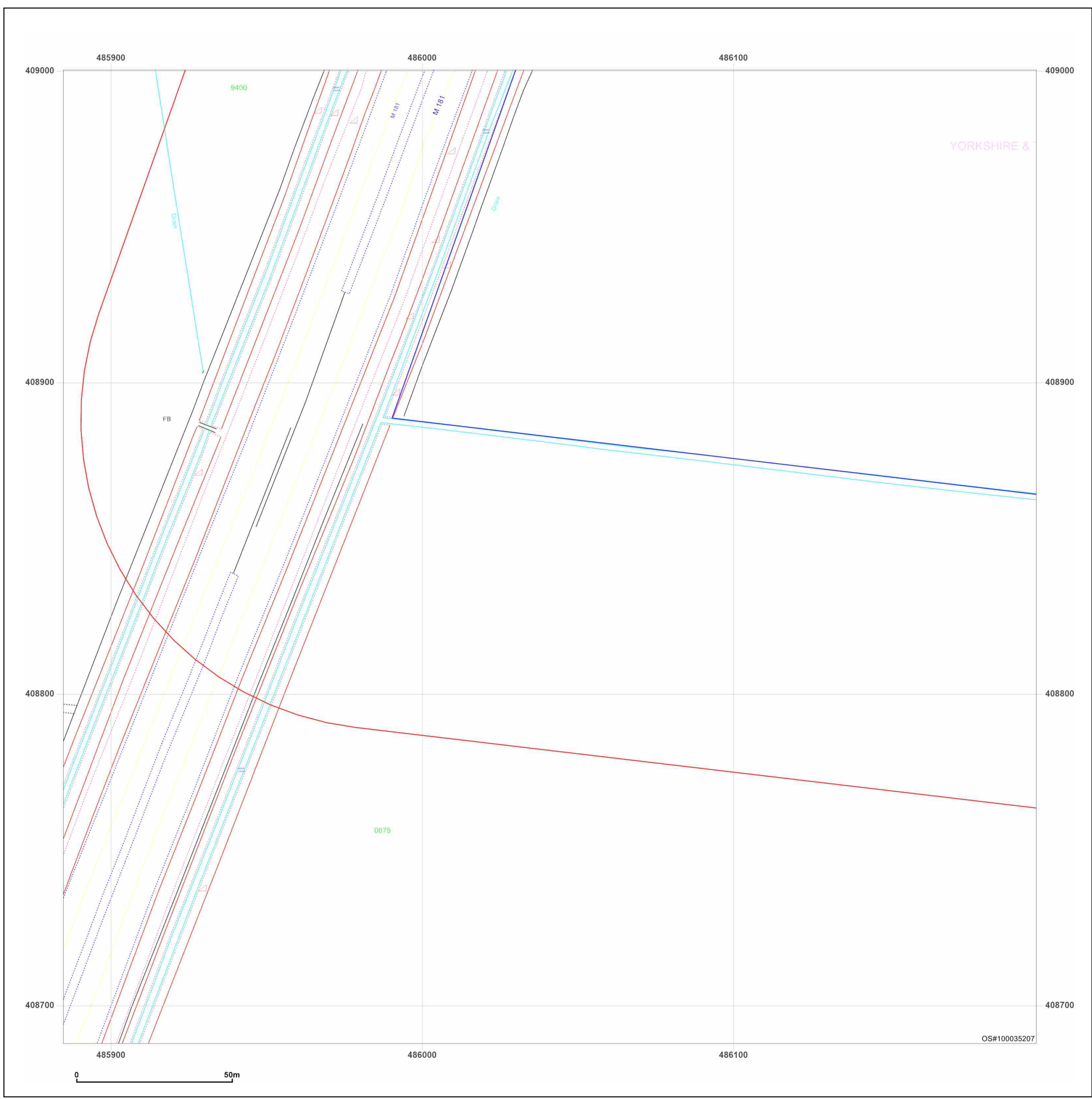


Produced by
Groundsure Insights
T: 08444 159000
E: info@groundsure.com
W: www.groundsure.com

© Crown copyright and database rights 2018 Ordnance Survey 100035207

Production date: 30 June 2023

Map legend available at:
www.groundsure.com/sites/default/files/groundsure_legend.pdf



Site Details:

Lincolnshire Lakes East, DN17
2AB

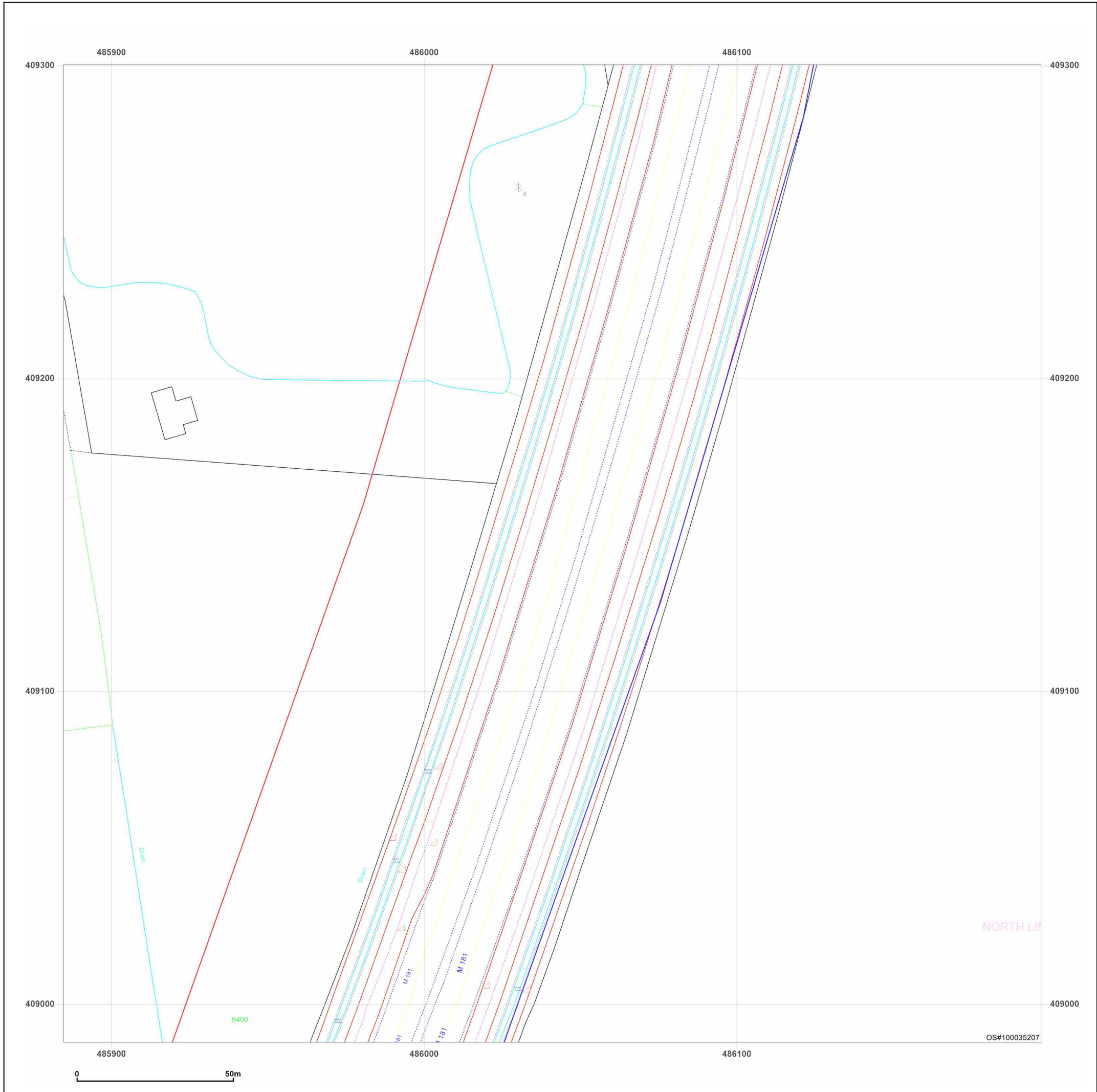

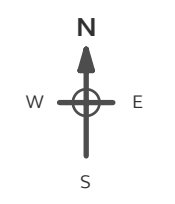
Client Ref: PO_5252
Report Ref: HMD-214-S7Q-PS6-HVF-GH2_Landline_1_2
Grid Ref: 486041, 409144

Map Name: LandLine

Map date: 2003

Scale: 1:1,250

Printed at: 1:1,250



Produced by
Groundsure Insights
T: 08444 159000
E: info@groundsure.com
W: www.groundsure.com

© Crown copyright and database rights 2018 Ordnance Survey 100035207

Production date: 30 June 2023

Map legend available at:
www.groundsure.com/sites/default/files/groundsure_legend.pdf

Site Details:

Lincolnshire Lakes East, DN17 2AB


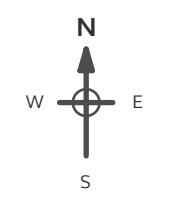
Client Ref: PO_5252
Report Ref: HMD-214-S7Q-PS6-HVF-GH2_Landline_1_3
Grid Ref: 486041, 409444

Map Name: LandLine

Map date: 2003

Scale: 1:1,250

Printed at: 1:1,250




Produced by
 Groundsure Insights
 T: 08444 159000
 E: info@groundsure.com
 W: www.groundsure.com

© Crown copyright and database rights 2018 Ordnance Survey 100035207

Production date: 30 June 2023

Map legend available at:
www.groundsure.com/sites/default/files/groundsure_legend.pdf



Site Details:

Lincolnshire Lakes East, DN17
2AB


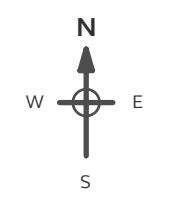
Client Ref: PO_5252
Report Ref: HMD-214-S7Q-PS6-HVF-GH2_Landline_1_4
Grid Ref: 486041, 409744

Map Name: LandLine

Map date: 2003

Scale: 1:1,250

Printed at: 1:1,250

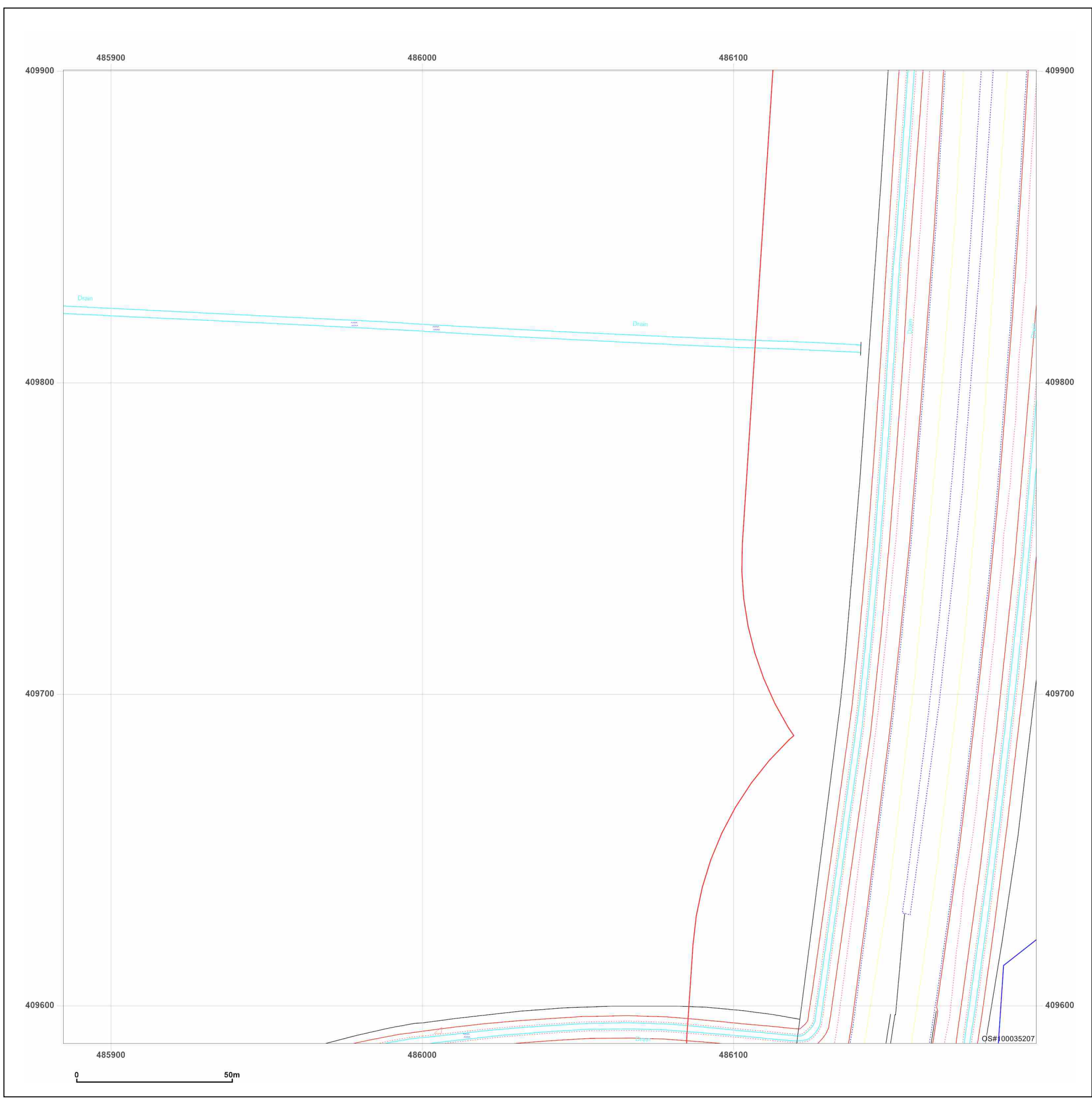


Produced by
Groundsure Insights
T: 08444 159000
E: info@groundsure.com
W: www.groundsure.com

© Crown copyright and database rights 2018 Ordnance Survey 100035207

Production date: 30 June 2023


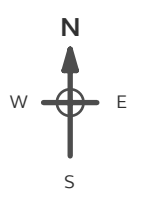
Map legend available at:
www.groundsure.com/sites/default/files/groundsure_legend.pdf



Site Details:
 Lincolnshire Lakes East, DN17 2AB

Client Ref: PO_5252
Report Ref: HMD-214-S7Q-PS6-HVF-GH2_Landline_2_1
Grid Ref: 486341, 408844

Map Name: LandLine
Map date: 2003
Scale: 1:1,250
Printed at: 1:1,250

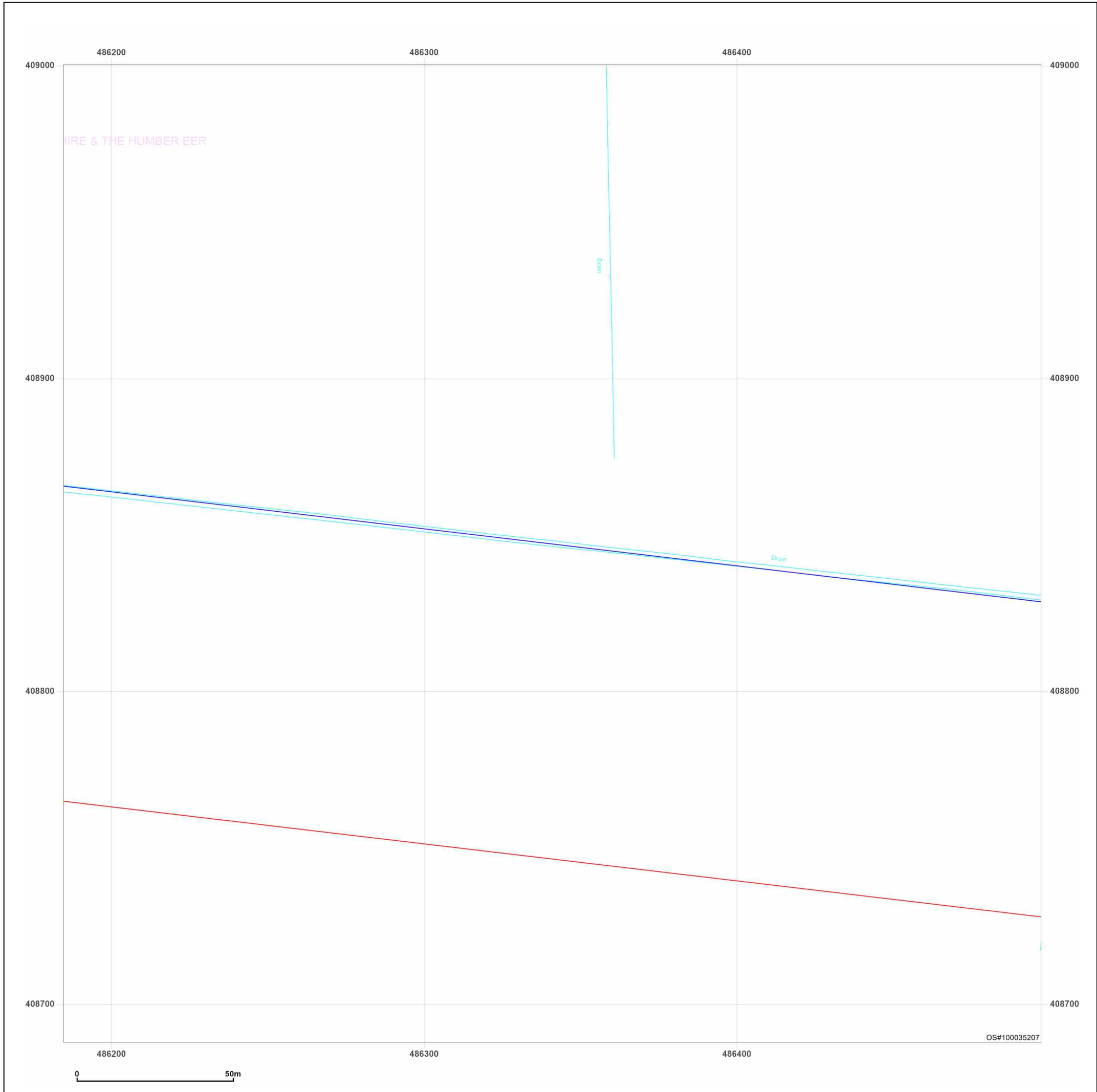


Powered by
 Produced by Groundsure Insights
 T: 08444 159000
 E: info@groundsure.com
 W: www.groundsure.com

© Crown copyright and database rights 2018 Ordnance Survey 100035207

Production date: 30 June 2023

Map legend available at:
www.groundsure.com/sites/default/files/groundsure_legend.pdf



Site Details:

Lincolnshire Lakes East, DN17
2AB

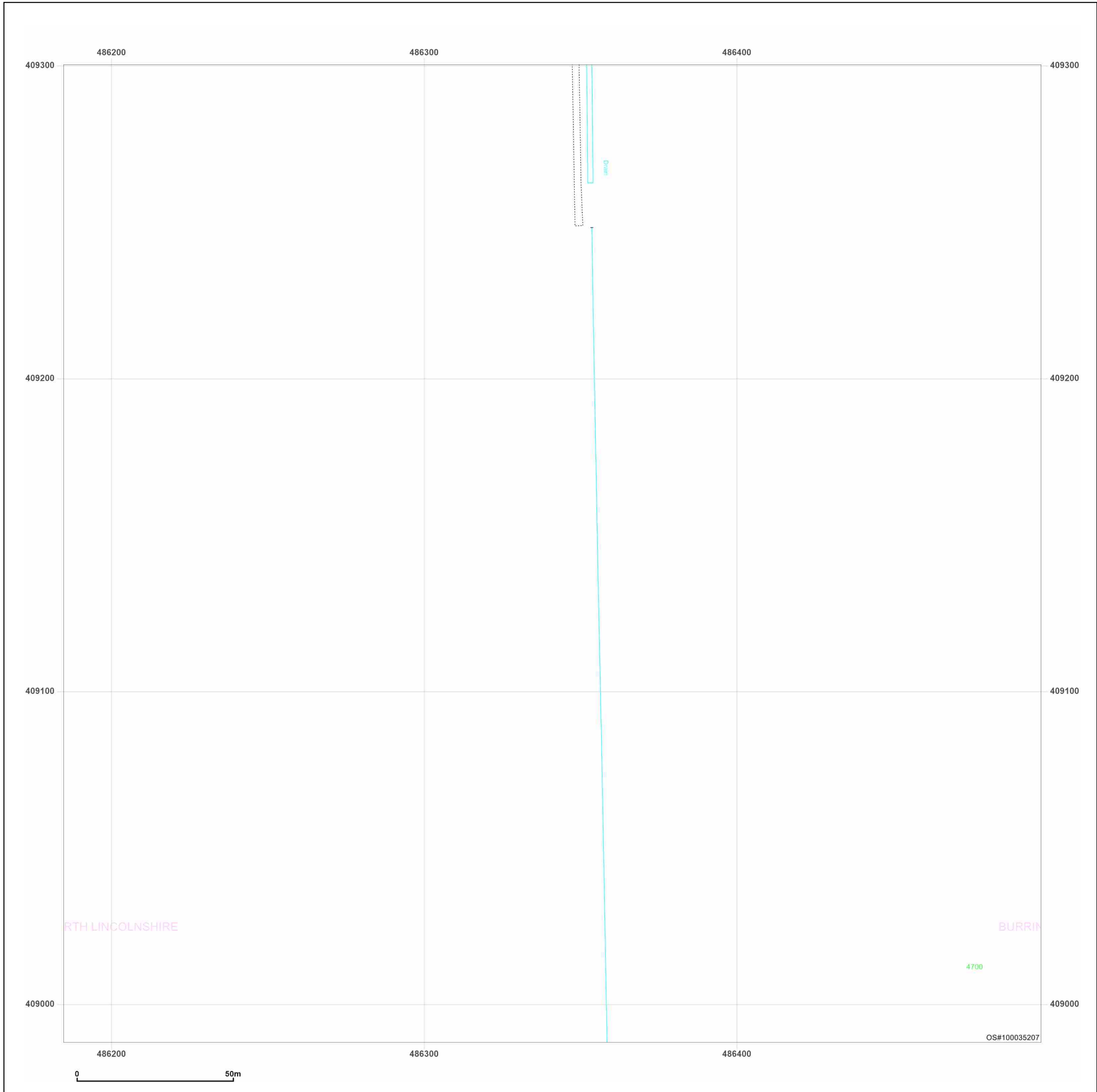

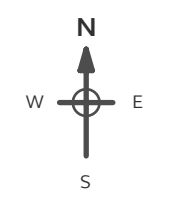
Client Ref: PO_5252
Report Ref: HMD-214-S7Q-PS6-HVF-GH2_Landline_2_2
Grid Ref: 486341, 409144

Map Name: LandLine

Map date: 2003

Scale: 1:1,250

Printed at: 1:1,250



Produced by
Groundsure Insights
T: 08444 159000
E: info@groundsure.com
W: www.groundsure.com

© Crown copyright and database rights 2018 Ordnance Survey 100035207

Production date: 30 June 2023

Map legend available at:
www.groundsure.com/sites/default/files/groundsure_legend.pdf

Site Details:

Lincolnshire Lakes East, DN17
2AB

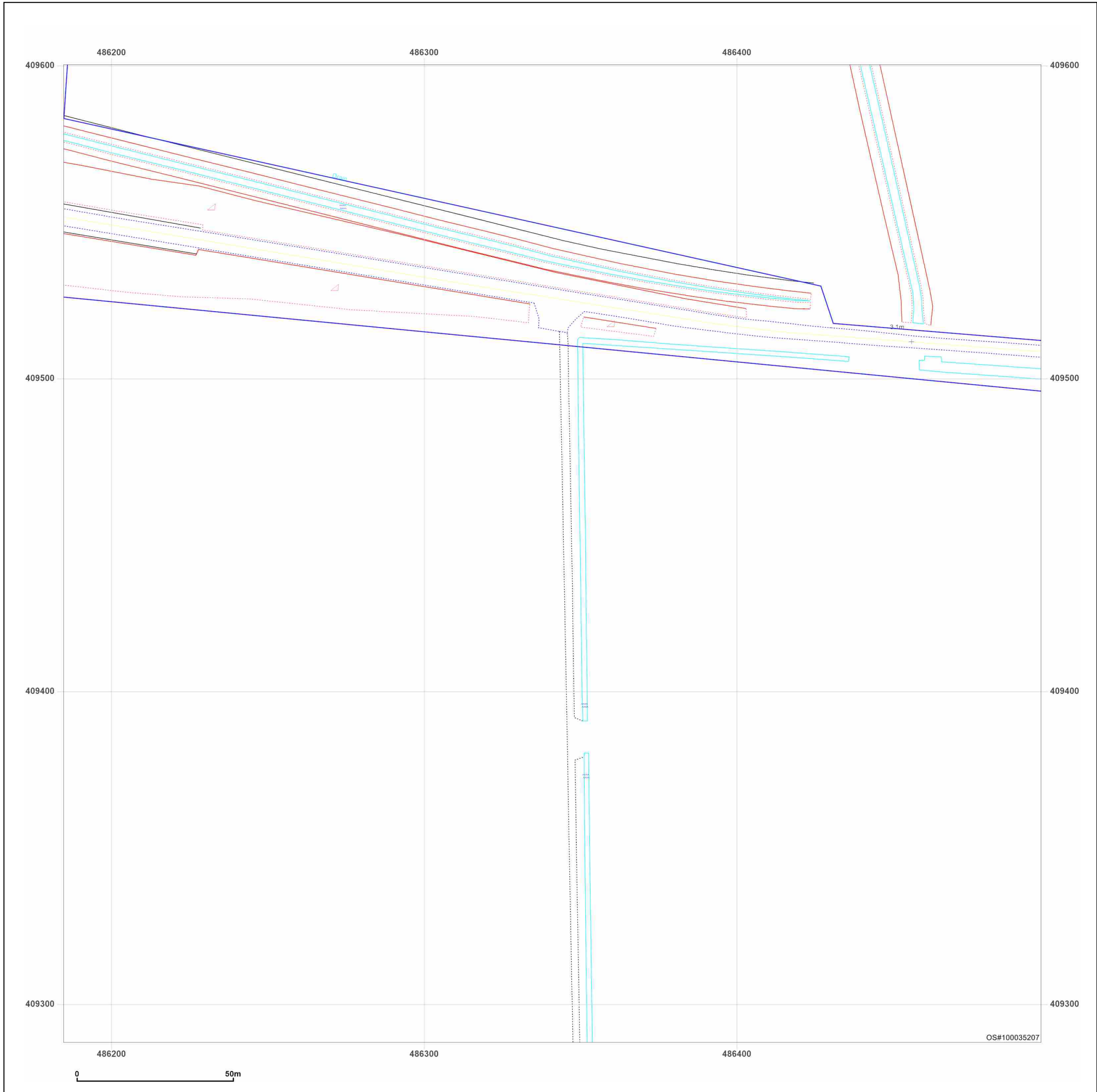

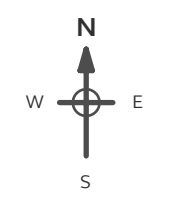
Client Ref: PO_5252
Report Ref: HMD-214-S7Q-PS6-HVF-GH2_Landline_2_3
Grid Ref: 486341, 409444

Map Name: LandLine

Map date: 2003

Scale: 1:1,250

Printed at: 1:1,250



Produced by
Groundsure Insights
T: 08444 159000
E: info@groundsure.com
W: www.groundsure.com

© Crown copyright and database rights 2018 Ordnance Survey 100035207

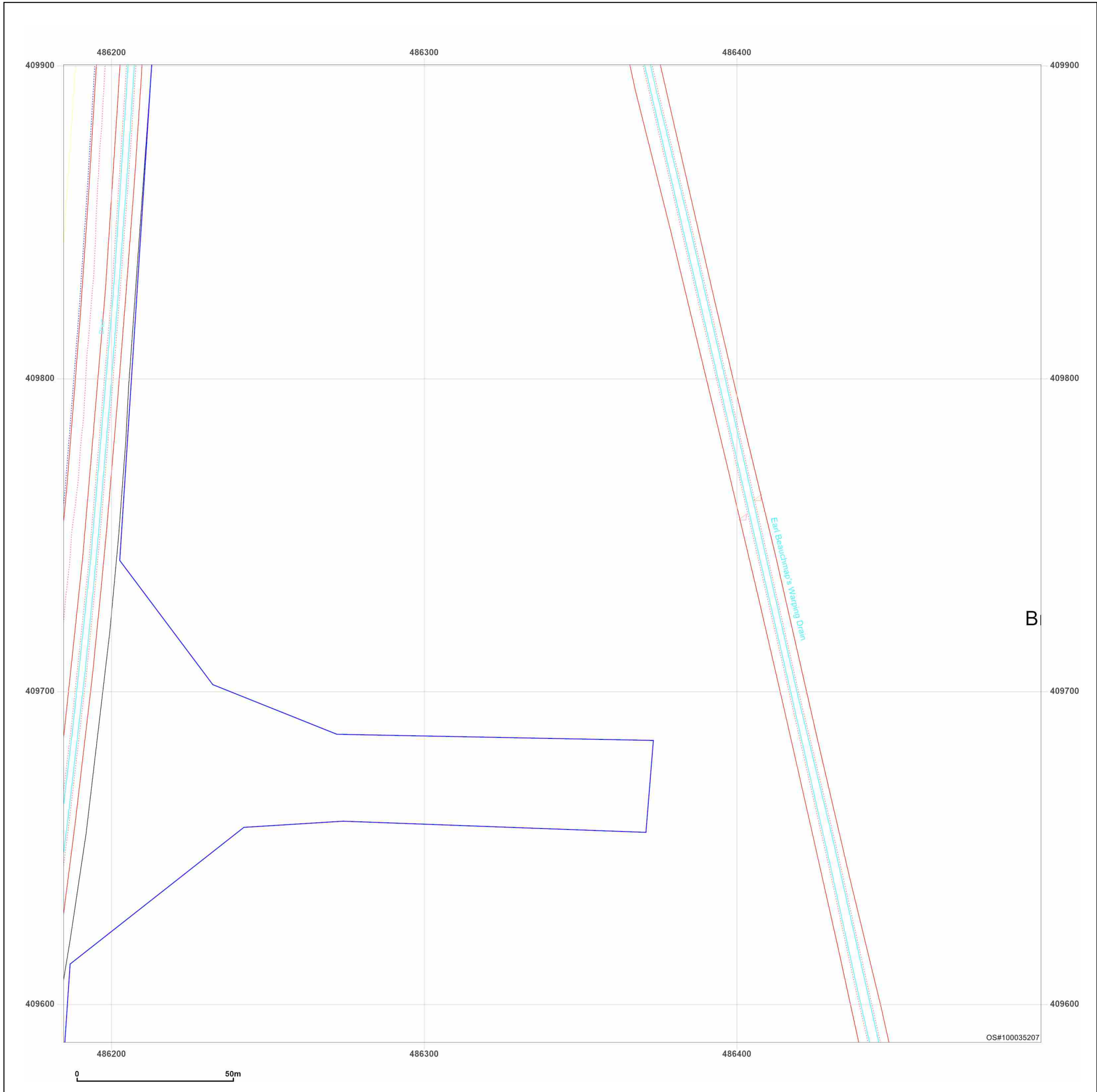

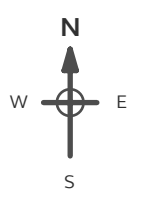
Production date: 30 June 2023

Map legend available at:
www.groundsure.com/sites/default/files/groundsure_legend.pdf

Site Details:
 Lincolnshire Lakes East, DN17 2AB

Client Ref: PO_5252
Report Ref: HMD-214-S7Q-PS6-HVF-GH2_Landline_2_4
Grid Ref: 486341, 409744

Map Name: LandLine
Map date: 2003
Scale: 1:1,250
Printed at: 1:1,250



Powered by

 Produced by Groundsure Insights
 T: 08444 159000
 E: info@groundsure.com
 W: www.groundsure.com

© Crown copyright and database rights 2018 Ordnance Survey 100035207

Production date: 30 June 2023

Map legend available at:
www.groundsure.com/sites/default/files/groundsure_legend.pdf

Site Details:

Lincolnshire Lakes East, DN17 2AB

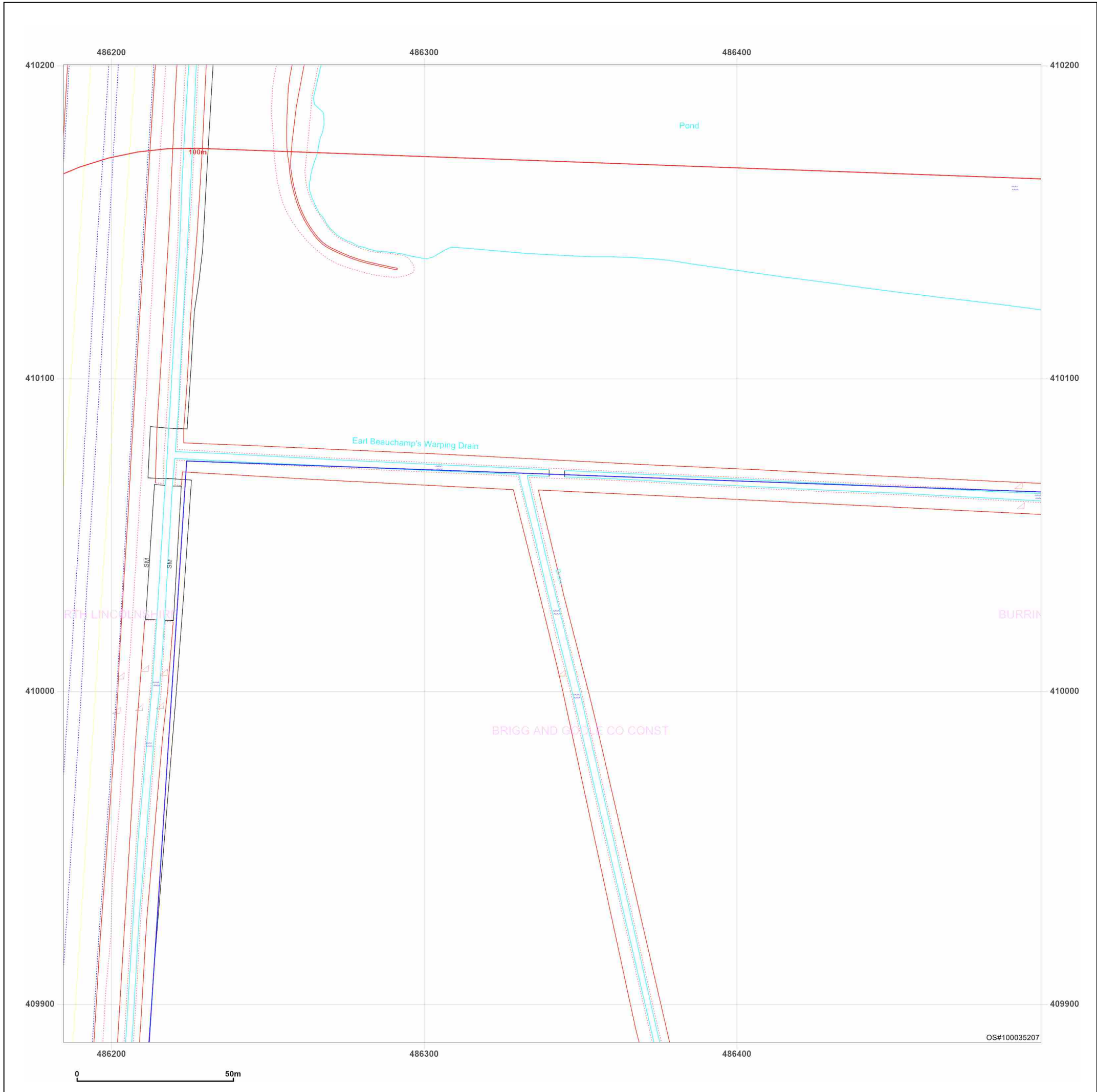

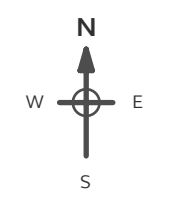
Client Ref: PO_5252
Report Ref: HMD-214-S7Q-PS6-HVF-GH2_Landline_2_5
Grid Ref: 486341, 410044

Map Name: LandLine

Map date: 2003

Scale: 1:1,250

Printed at: 1:1,250



Produced by
 Groundsure Insights
 T: 08444 159000
 E: info@groundsure.com
 W: www.groundsure.com

© Crown copyright and database rights 2018 Ordnance Survey 100035207


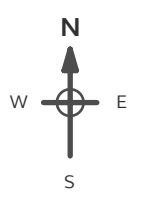
Production date: 30 June 2023

Map legend available at:
www.groundsure.com/sites/default/files/groundsure_legend.pdf

Site Details:
 Lincolnshire Lakes East, DN17 2AB

Client Ref: PO_5252
Report Ref: HMD-214-S7Q-PS6-HVF-GH2_Landline_3_1
Grid Ref: 486641, 408844

Map Name: LandLine
Map date: 2003
Scale: 1:1,250
Printed at: 1:1,250

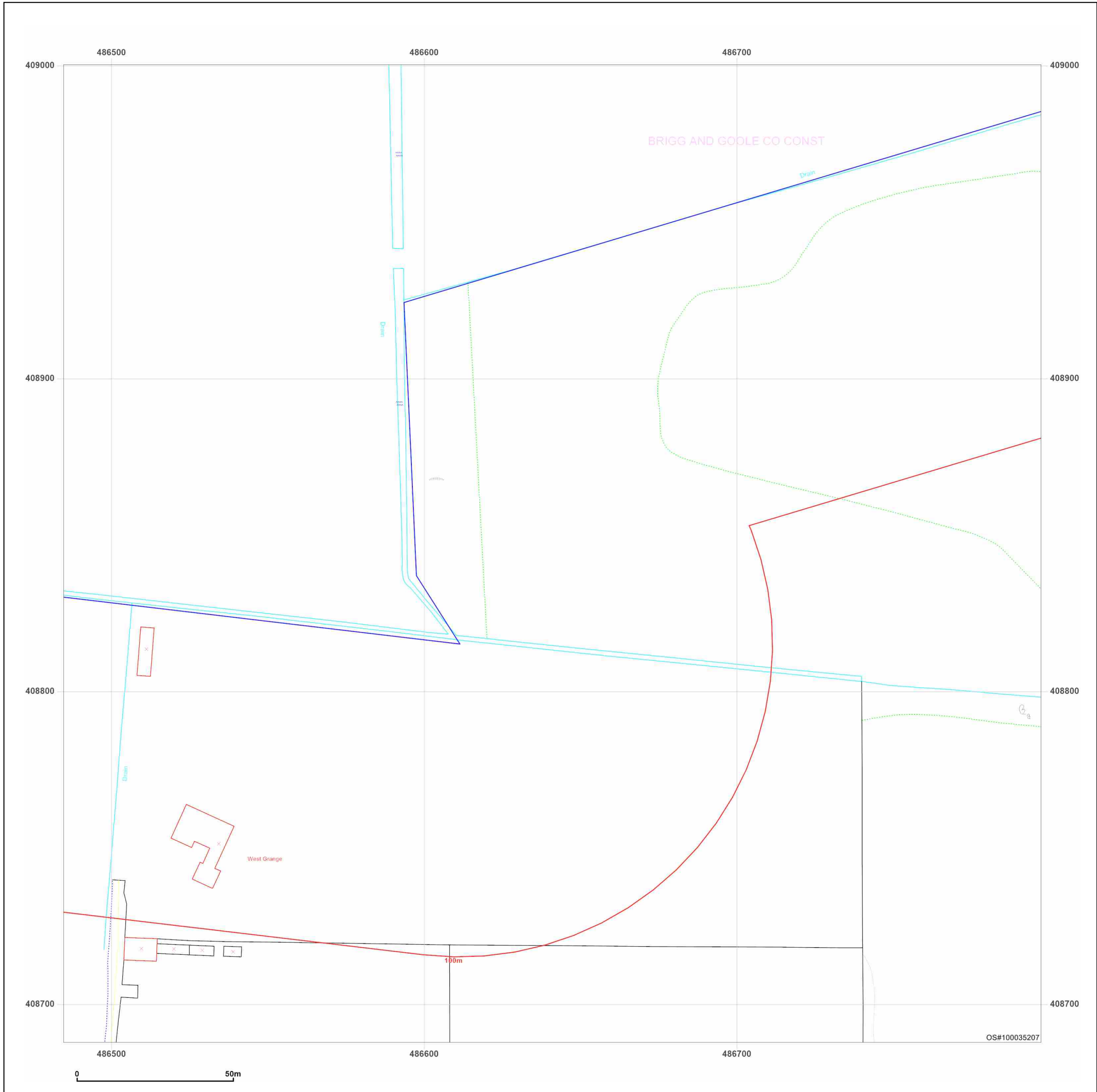


Powered by
 Produced by Groundsure Insights
 T: 08444 159000
 E: info@groundsure.com
 W: www.groundsure.com

© Crown copyright and database rights 2018 Ordnance Survey 100035207

Production date: 30 June 2023

Map legend available at:
www.groundsure.com/sites/default/files/groundsure_legend.pdf



Site Details:

Lincolnshire Lakes East, DN17
2AB

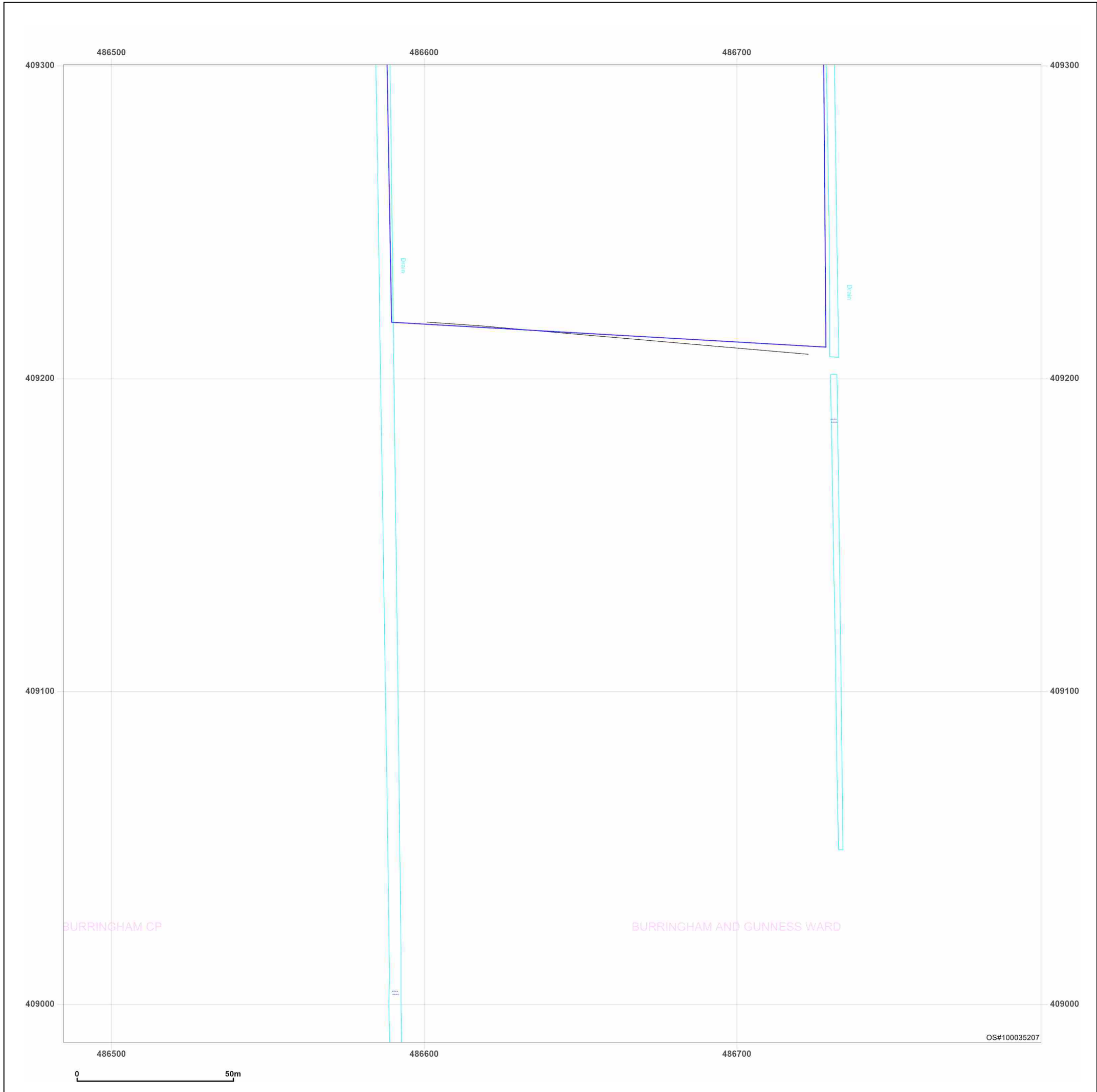

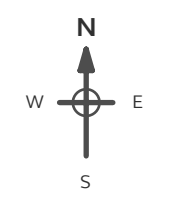
Client Ref: PO_5252
Report Ref: HMD-214-S7Q-PS6-HVF-GH2_Landline_3_2
Grid Ref: 486641, 409144

Map Name: LandLine

Map date: 2003

Scale: 1:1,250

Printed at: 1:1,250



Produced by
Groundsure Insights
T: 08444 159000
E: info@groundsure.com
W: www.groundsure.com

© Crown copyright and database rights 2018 Ordnance Survey 100035207

Production date: 30 June 2023

Map legend available at:
www.groundsure.com/sites/default/files/groundsure_legend.pdf

Site Details:

Lincolnshire Lakes East, DN17
2AB

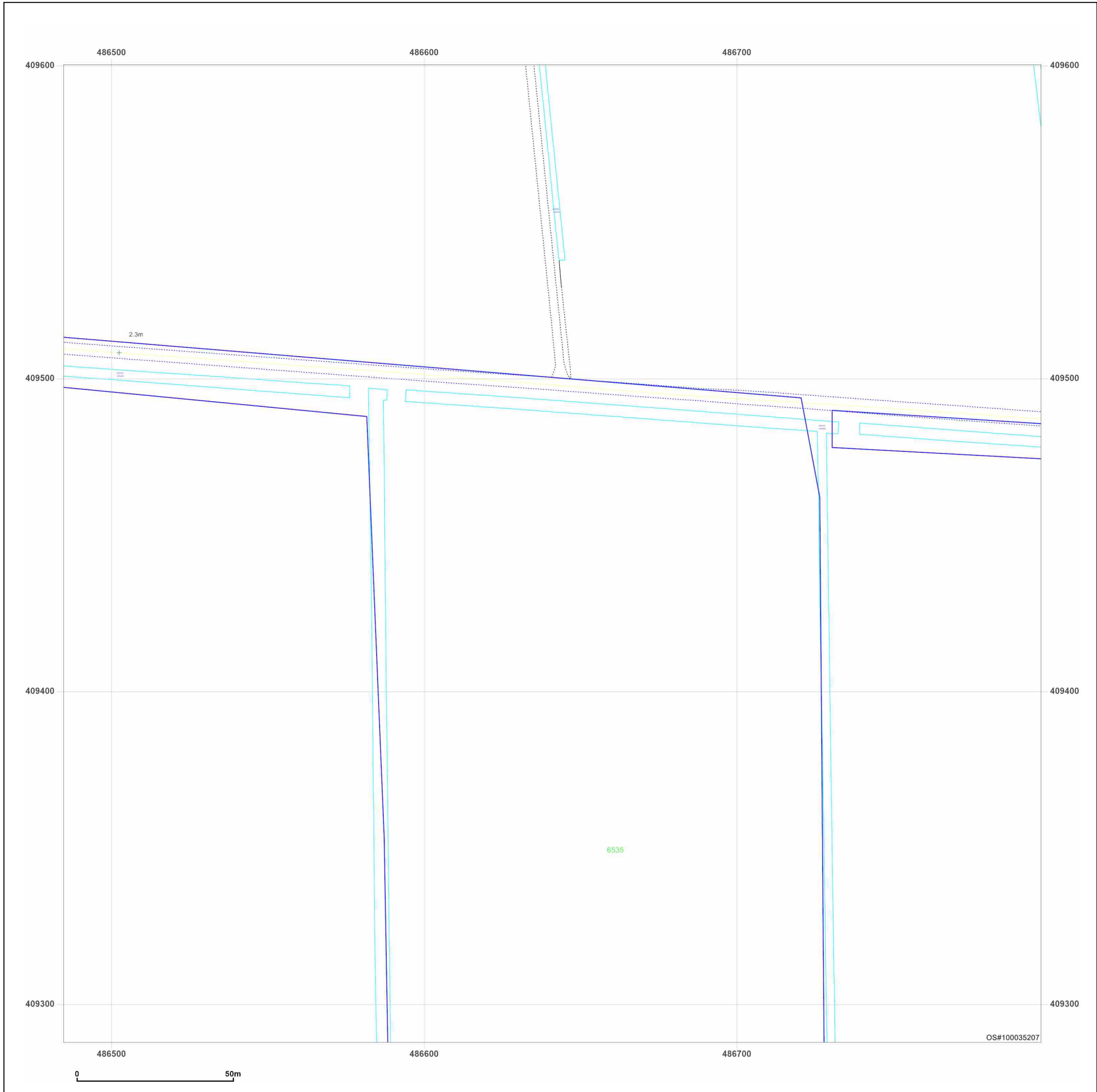

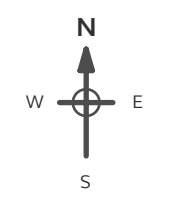
Client Ref: PO_5252
Report Ref: HMD-214-S7Q-PS6-HVF-GH2_Landline_3_3
Grid Ref: 486641, 409444

Map Name: LandLine

Map date: 2003

Scale: 1:1,250

Printed at: 1:1,250



Produced by
Groundsure Insights
T: 08444 159000
E: info@groundsure.com
W: www.groundsure.com

© Crown copyright and database rights 2018 Ordnance Survey 100035207


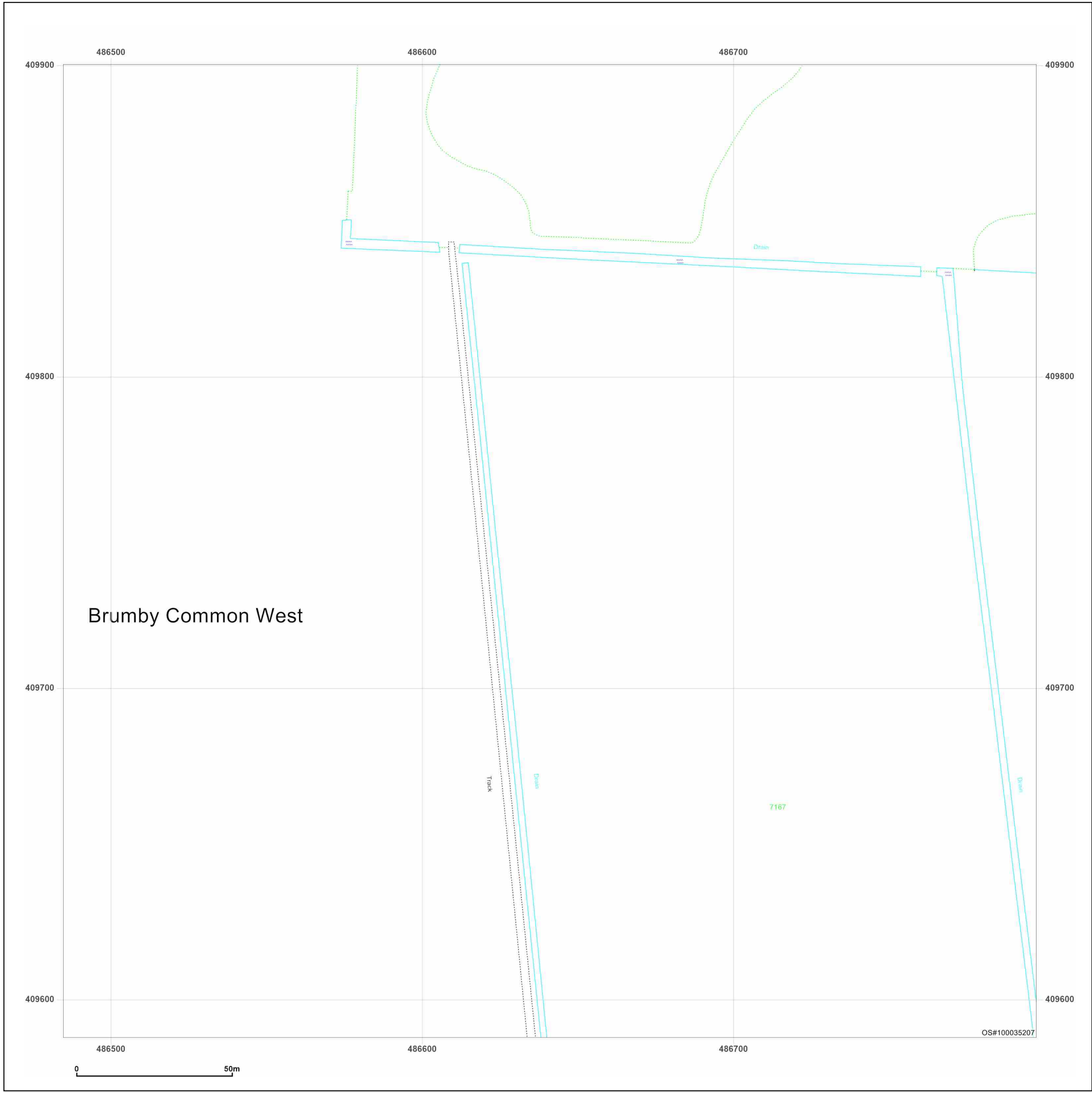

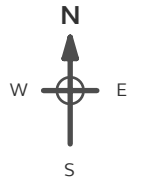
Production date: 30 June 2023

Map legend available at:
www.groundsure.com/sites/default/files/groundsure_legend.pdf

Site Details:
 Lincolnshire Lakes East, DN17 2AB

Client Ref: PO_5252
Report Ref: HMD-214-S7Q-PS6-HVF-GH2_Landline_3_4
Grid Ref: 486641, 409744

Map Name: LandLine
Map date: 2003
Scale: 1:1,250
Printed at: 1:1,250



Produced by
 Groundsure Insights
 T: 08444 159000
 E: info@groundsure.com
 W: www.groundsure.com

© Crown copyright and database rights 2018 Ordnance Survey 100035207

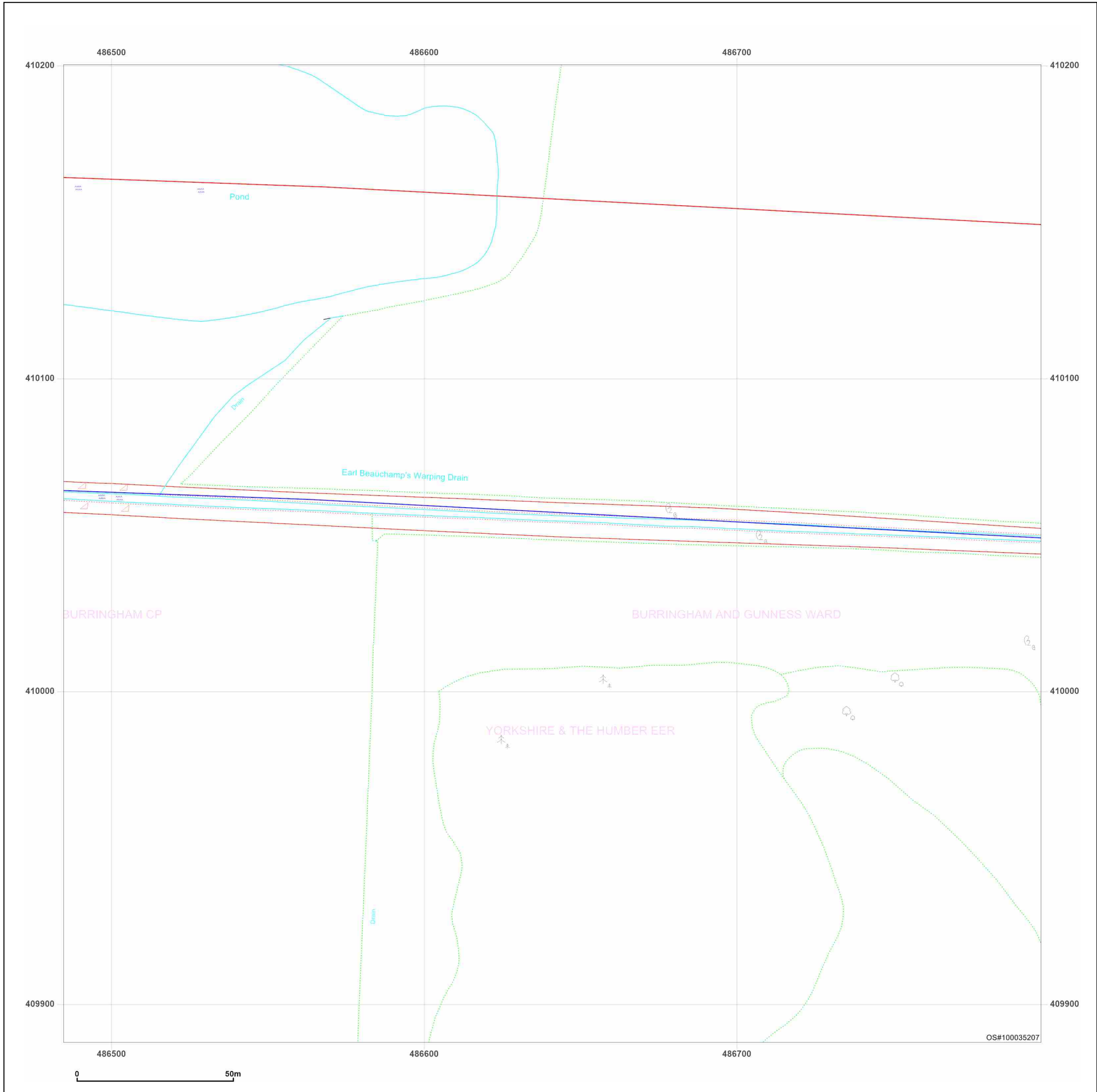

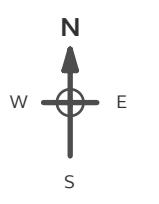
Production date: 30 June 2023

Map legend available at:
www.groundsure.com/sites/default/files/groundsure_legend.pdf

Site Details:
 Lincolnshire Lakes East, DN17 2AB

Client Ref: PO_5252
Report Ref: HMD-214-S7Q-PS6-HVF-GH2_Landline_3_5
Grid Ref: 486641, 410044

Map Name: LandLine
Map date: 2003
Scale: 1:1,250
Printed at: 1:1,250



Powered by


Produced by
 Groundsure Insights
 T: 08444 159000
 E: info@groundsure.com
 W: www.groundsure.com

© Crown copyright and database rights 2018 Ordnance Survey 100035207

Production date: 30 June 2023

Map legend available at:
www.groundsure.com/sites/default/files/groundsure_legend.pdf

Site Details:

Lincolnshire Lakes East, DN17 2AB


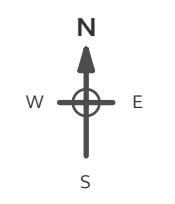
Client Ref: PO_5252
Report Ref: HMD-214-S7Q-PS6-HVF-GH2_Landline_4_1
Grid Ref: 486941, 408844

Map Name: LandLine

Map date: 2003

Scale: 1:1,250

Printed at: 1:1,250

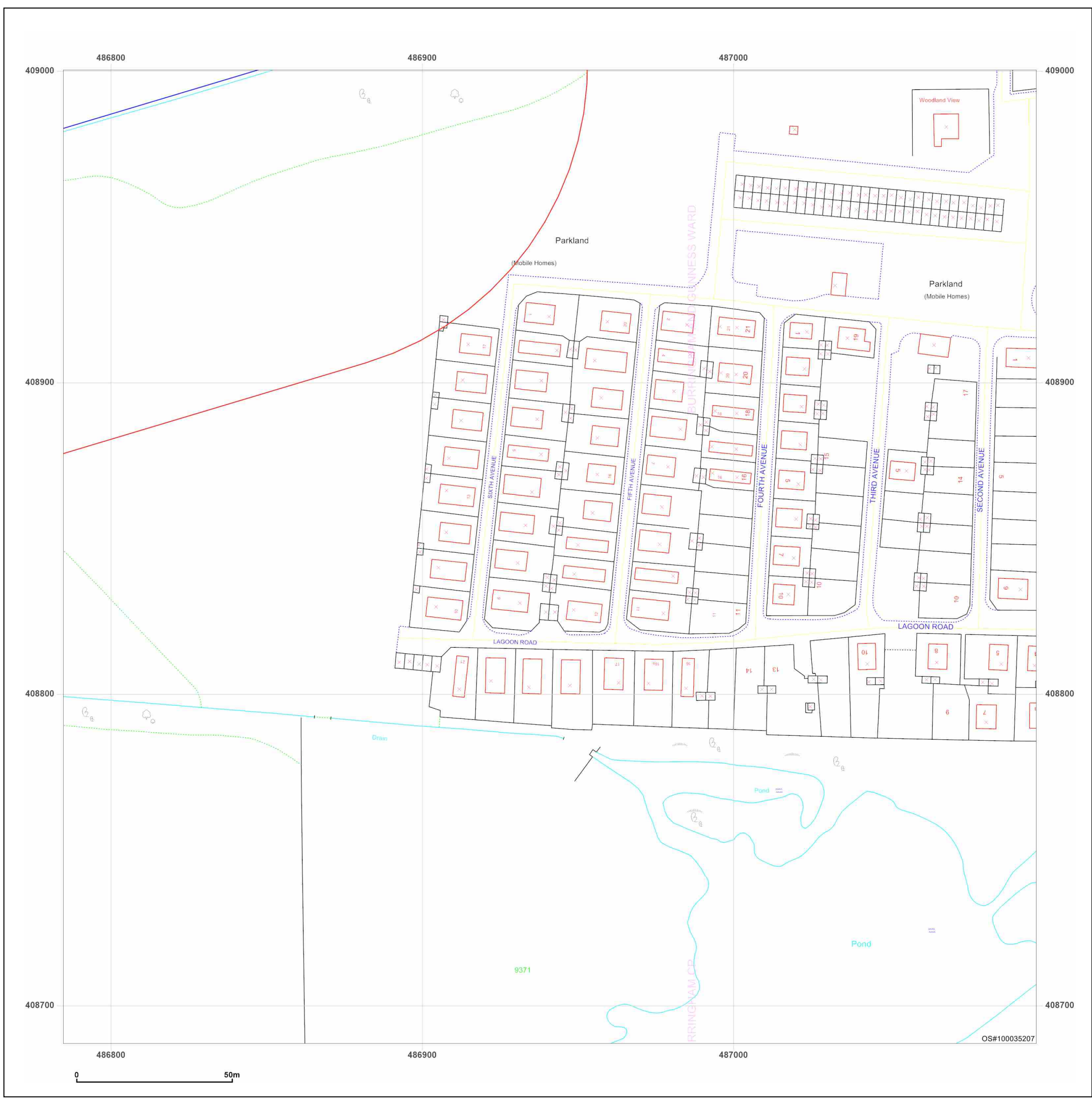


Produced by
 Groundsure Insights
 T: 08444 159000
 E: info@groundsure.com
 W: www.groundsure.com

© Crown copyright and database rights 2018 Ordnance Survey 100035207

Production date: 30 June 2023

Map legend available at:
www.groundsure.com/sites/default/files/groundsure_legend.pdf



Site Details:

Lincolnshire Lakes East, DN17 2AB


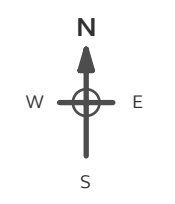
Client Ref: PO_5252
Report Ref: HMD-214-S7Q-PS6-HVF-GH2_Landline_4_2
Grid Ref: 486941, 409144

Map Name: LandLine

Map date: 2003

Scale: 1:1,250

Printed at: 1:1,250

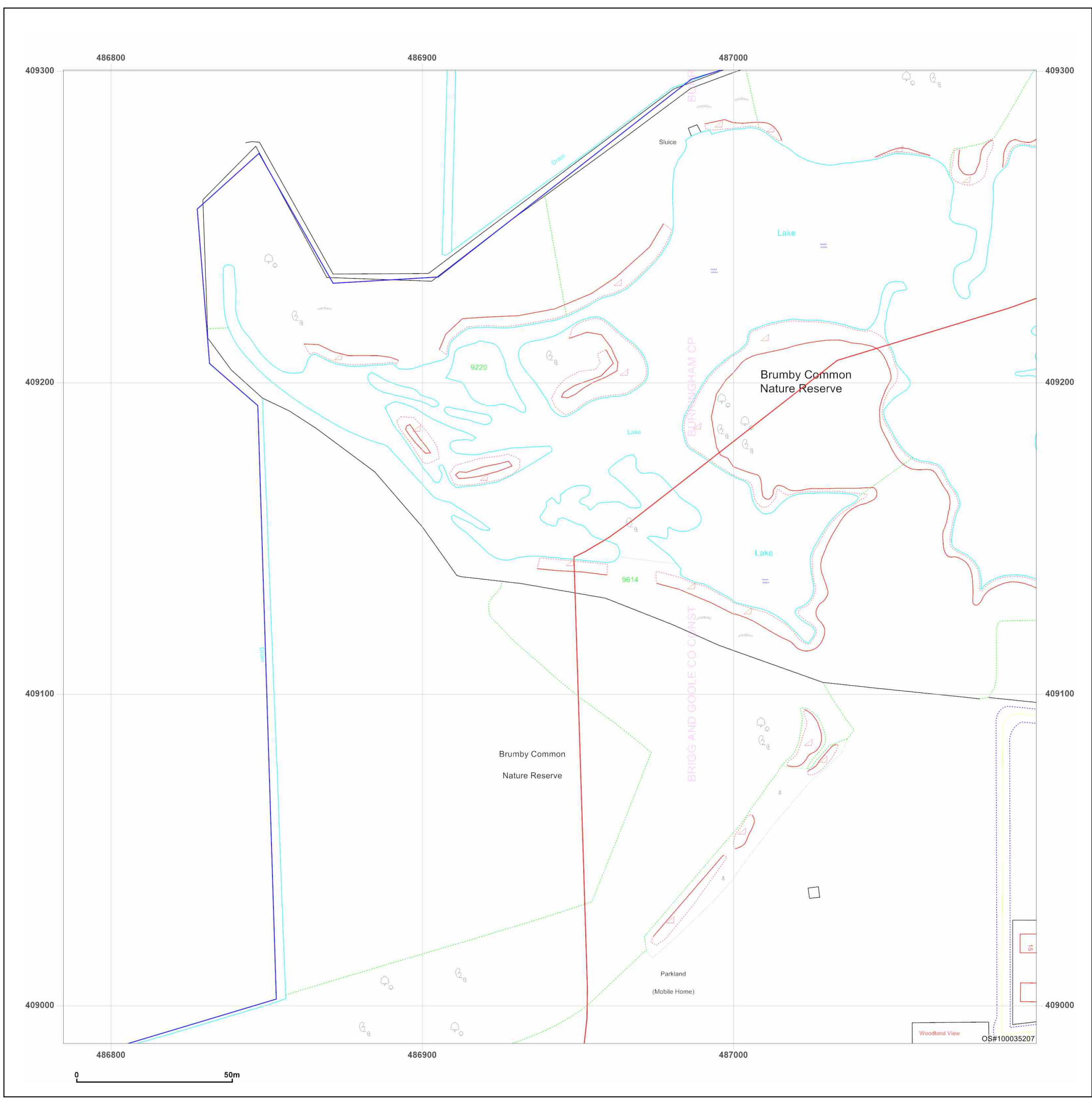


Produced by
 Groundsure Insights
 T: 08444 159000
 E: info@groundsure.com
 W: www.groundsure.com

© Crown copyright and database rights 2018 Ordnance Survey 100035207

Production date: 30 June 2023

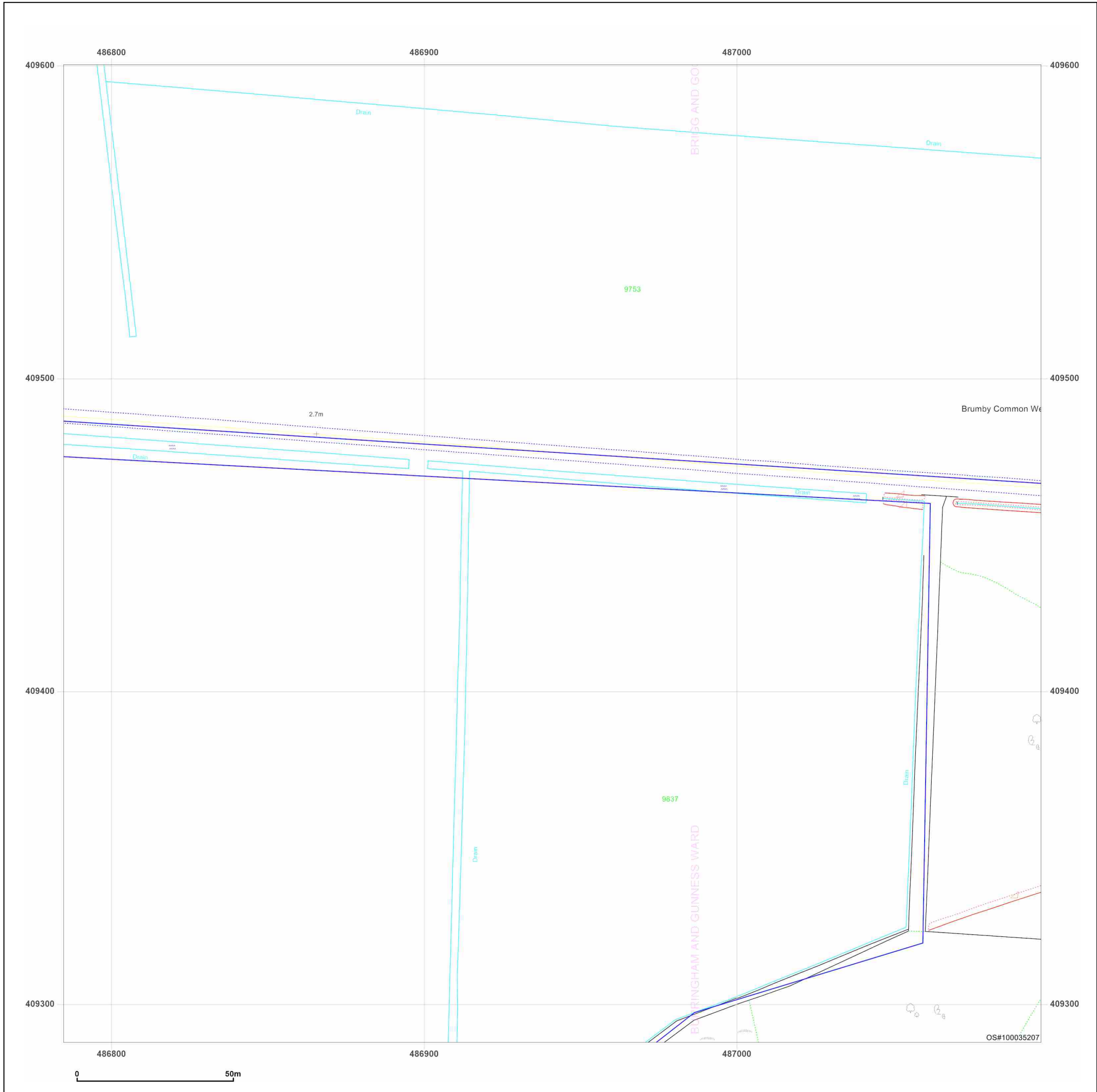

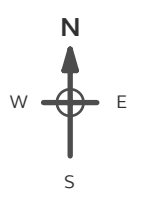
Map legend available at:
www.groundsure.com/sites/default/files/groundsure_legend.pdf



Site Details:
 Lincolnshire Lakes East, DN17 2AB

Client Ref: PO_5252
Report Ref: HMD-214-S7Q-PS6-HVF-GH2_Landline_4_3
Grid Ref: 486941, 409444

Map Name: LandLine
Map date: 2003
Scale: 1:1,250
Printed at: 1:1,250



Powered by

 Produced by Groundsure Insights
 T: 08444 159000
 E: info@groundsure.com
 W: www.groundsure.com

© Crown copyright and database rights 2018 Ordnance Survey 100035207

Production date: 30 June 2023

Map legend available at:
www.groundsure.com/sites/default/files/groundsure_legend.pdf

Site Details:

Lincolnshire Lakes East, DN17 2AB


Client Ref: PO_5252
Report Ref: HMD-214-S7Q-PS6-HVF-GH2_Landline_4_4
Grid Ref: 486941, 409744

Map Name: LandLine

Map date: 2003

Scale: 1:1,250

Printed at: 1:1,250



Produced by
 Groundsure Insights
 T: 08444 159000
 E: info@groundsure.com
 W: www.groundsure.com

© Crown copyright and database rights 2018 Ordnance Survey 100035207

Production date: 30 June 2023

Map legend available at:
www.groundsure.com/sites/default/files/groundsure_legend.pdf

