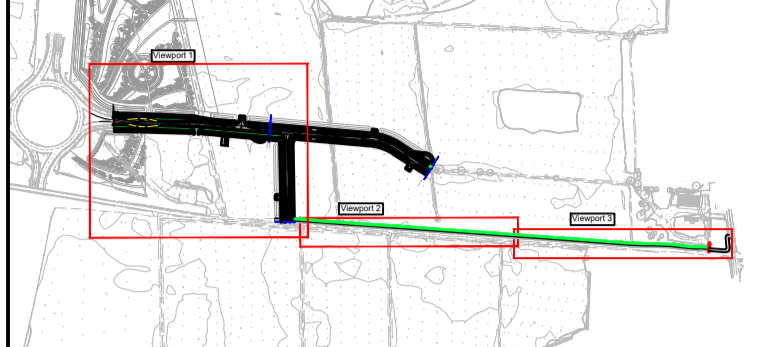


**Notes**

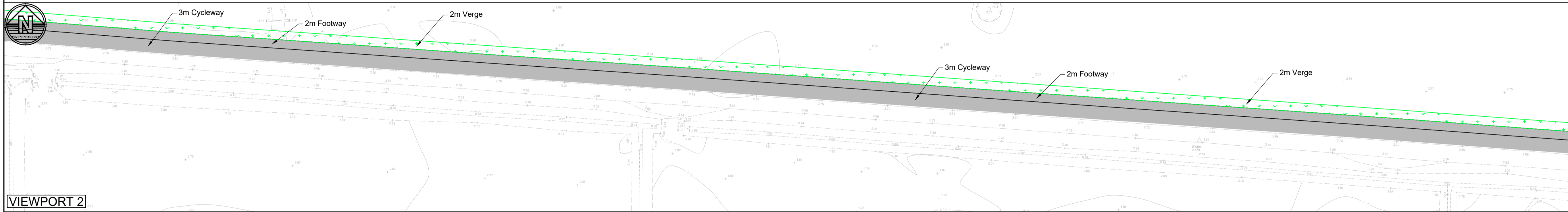
1. Do not scale this drawing. All dimensions must be checked/ verified on site. If in doubt ask.
2. This drawing is to be read in conjunction with all relevant architects, engineers and specialists drawings and specifications.
3. All dimensions in millimetres unless noted otherwise. All levels in metres unless noted otherwise.
4. Any discrepancies noted on site are to be reported to the engineer immediately.

**Key Plan**

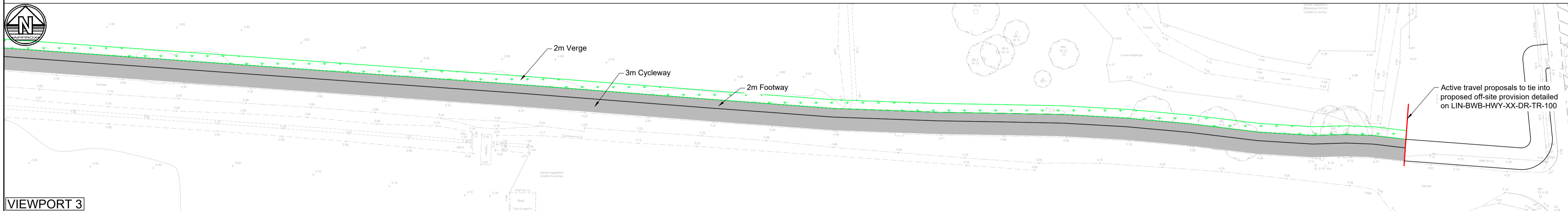


**Legend**

- Planning Boundary
- Phase 1 Works:
  - Proposed Footways, Cycleways or Shared Areas
  - Proposed Verge



VIEWPORT 2



VIEWPORT 3

PO4	24.12.24	Planning Issue	AB	CB
For details of previous issue / revisions, refer to revision P03				
Rev	Date	Details of issue / revision	Drw	Rev

**Issues & Revisions**

- Birmingham | 0121 233 3322
- Leeds | 0113 233 8000
- London | 020 7407 3879
- Manchester | 0161 233 4260
- Nottingham | 0115 924 1100
- www.bwbconsulting.com

Client  
**Hargreaves Land Ltd.**

Project Title  
**Lincolnshire Lakes,  
Scunthorpe**

Drawing Title  
**Phase 1 Works**

**Sheet 2**

Drawn:	A. Biag	Reviewed:	C. Brackley
BWB Ref:	221638	Date:	Nov '24
Scale@A1:	1:250		

**For Planning**

Project - Originator - Zone - Level - Type - Role - Number	Status	Rev
<b>LIN-BWB-HWY-XX-DR-C-111</b>	<b>S8</b>	<b>P04</b>