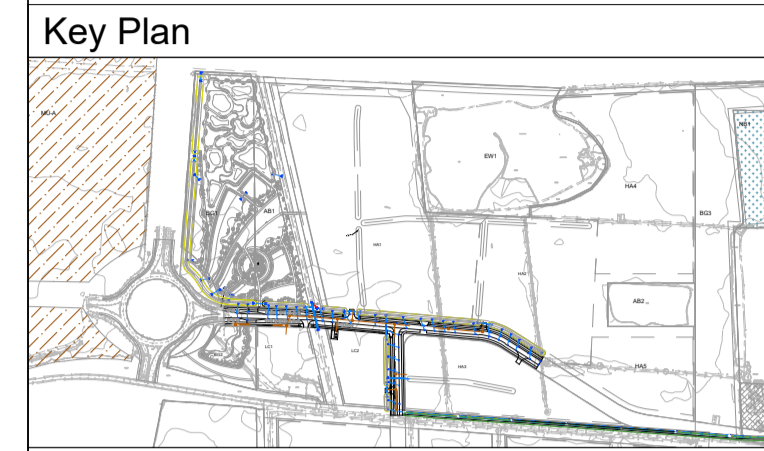




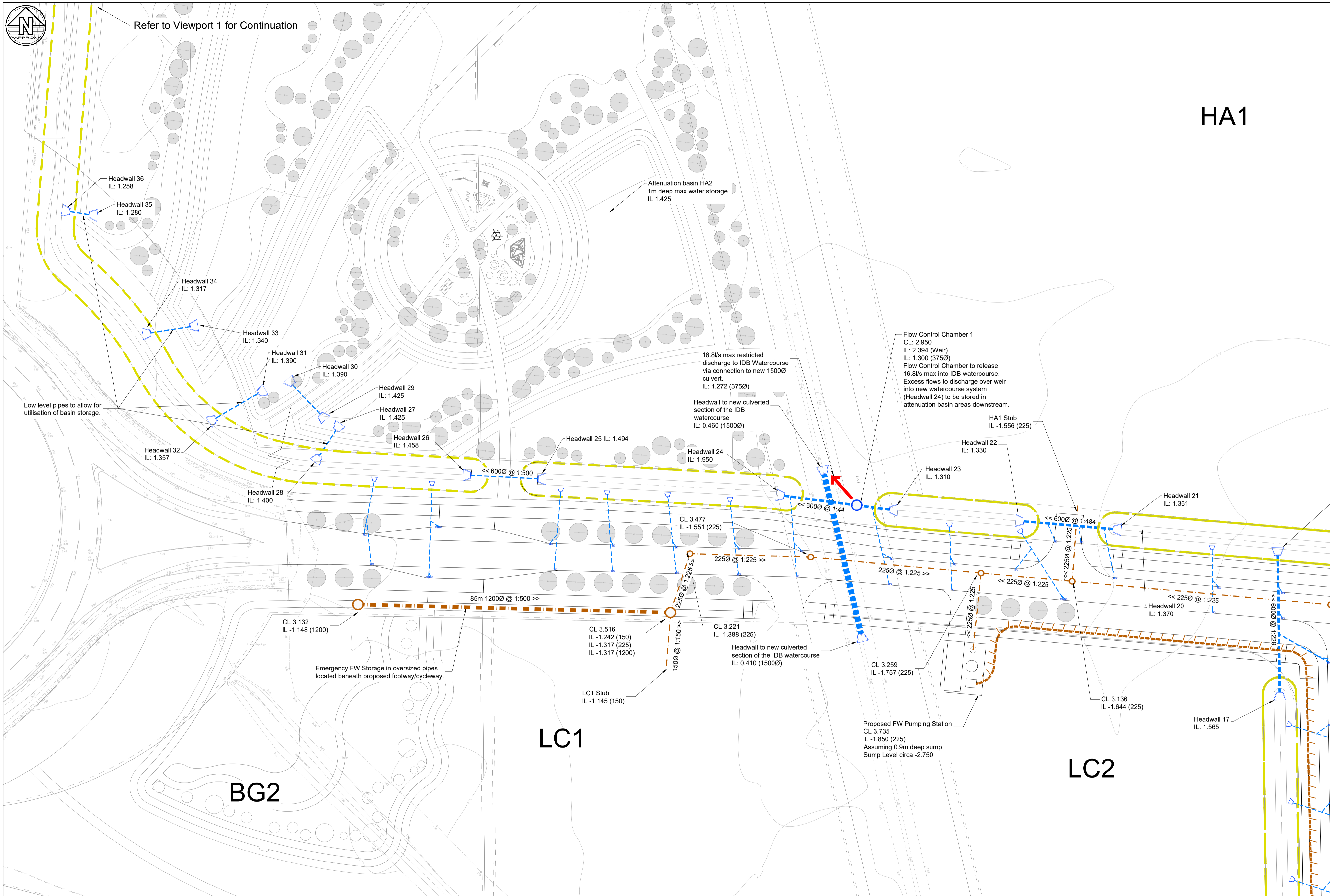
Refer to Viewport 1 for Continuation

HA1

- Notes**
- Do not scale this drawing. All dimensions must be checked/ verified on site. If in doubt ask.
 - This drawing is to be read in conjunction with all relevant architects, engineers and specialists drawings and specifications.
 - All dimensions in millimetres unless noted otherwise. All levels in metres unless noted otherwise.
 - Any discrepancies noted on site are to be reported to the engineer immediately.
 - Any Surface Water Drainage pipes not specified are to be assumed as 150mm diameter.
 - Refer to BWB Drawing:
LIN-BWB-CIV-XX-DR-C-0500
LIN-BWB-CIV-XX-DR-C-0501



- Legend**
- Proposed Surface Water Drainage
 - Proposed Watercourse Extents
 - Filter Drain
 - Gully
 - Surface Water Headwall
 - Proposed Foul Sewer Drainage
 - Foul Sewer Drainage to be constructed as part of future phased works
 - Foul Sewer Rising Main (Final connection to be defined by Severn Trent Water)



Issues & Revisions

P01	18.12.24	Preliminary Issue	AB	CB
Rev	Date	Details of issue / revision	Drw	Rev

BWB
A CAF GROUP COMPANY

- Birmingham | 0121 233 3322
- Leeds | 0113 233 8000
- London | 020 7407 3879
- Manchester | 0161 233 4260
- Nottingham | 0115 924 1100
- www.bwbconsulting.com

Client: **Hargreaves Land Ltd.**

Project Title: **Lincolnshire Lakes, Scunthorpe**


Drawing Title: **Detailed Infrastructure Drainage Layout**

Sheet 1

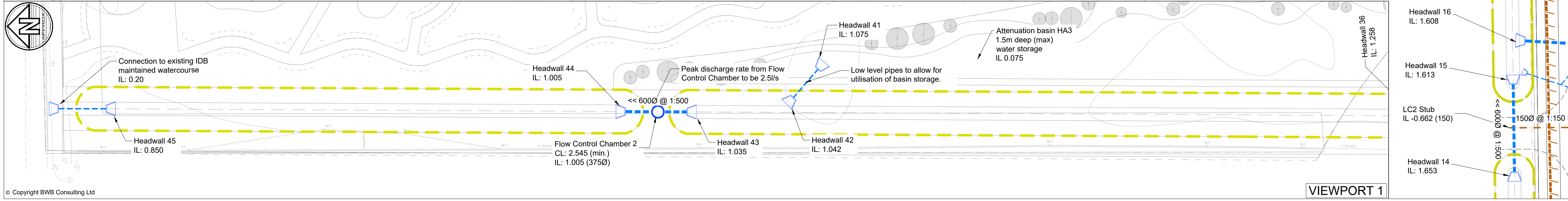
Drawn:	A. Biag	Reviewed:	C. Brackley
BWB Ref:	221638	Date:	Dec '24
Scale:	@A1: 1:250		

PRELIMINARY

Project - Originator - Zone - Level - Type - Role - Number	Status	Rev
LIN-BWB-CIV-XX-DR-C-0501	S1	P01



Connection to existing IDB maintained watercourse IL: 0.20



VIEWPORT 1