

Photo Viewpoint 1: View from Brumby Common Lane, looking west from within the Site.



Photo Viewpoint 1: Continued...

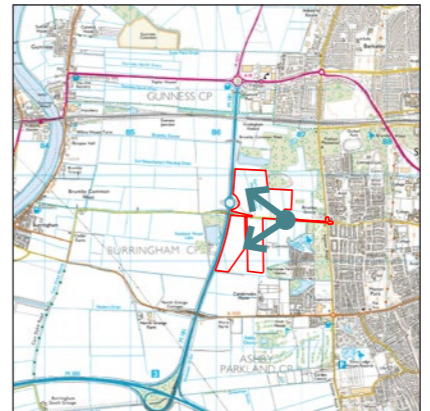


Photo Viewpoint 1
 Visualisation Type: Type 1
 Projection: 'cylindrical'
 Enlargement factor: 100% (when printed at A1)
 Date: 10/01/25
 Time: 11:38
 Camera make & model, sensor format & lens: Canon EOS 6D FFS, Canon 50mm Lens
 Horizontal Field of View: 83°
 Direction of View: 280° (bearing from North)
 Viewing distance: To be viewed at comfortable arm's length

date 06/03/25 drwn/chkd
OAJ / SGL

client
Hargreaves Land Limited
 project
Planning Application 1 at Lincolnshire Lakes (North)

title
PHOTOVIEWPOINT 1
 number
FIGURE 8 rev
A

This drawing is the property of FPCR Environment and Design Ltd and is issued on the condition it is not reproduced, retained or disclosed to any unauthorised person, either wholly or in part without written consent of FPCR Environment and Design Ltd. Ordnance Survey material - Crown Copyright. All rights reserved. Licence Number: 100019980 (Centremapslive.com)



Photo Viewpoint 2: View from Scotter Road looking south west towards the Site.

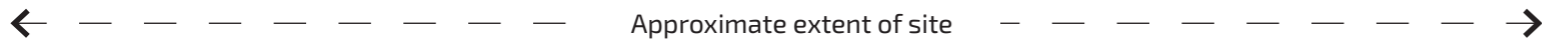


Photo Viewpoint 2: Continued...

This drawing is the property of FPCR Environment and Design Ltd and is issued on the condition it is not reproduced, retained or disclosed to any unauthorised person, either wholly or in part without written consent of FPCR Environment and Design Ltd. Ordnance Survey material - Crown Copyright. All rights reserved. Licence Number: 100019980 (Centremapslive.com)

L:\11100\11186\LANDS\LVIA\11186 LLNorth PA1 Figures 8-17 Photoviewpoints A.indd
t: 01509 672772 e: mail@fpcr.co.uk w: www.fpcr.co.uk



Photo Viewpoint 2

Visualisation Type: Type 1
 Projection: 'cylindrical'
 Enlargement factor: 100% (when printed at A1)
 Date: 10/01/25
 Time: 11:59
 Camera make & model, sensor format & lens:
 Canon EOS 6D FFS, Canon 50mm Lens
 Horizontal Field of View: 83°
 Direction of View: 220° (bearing from North)
 Viewing distance: To be viewed at comfortable arm's length

date 06/03/25 drwn/chkd OAJ / SGL

client
Hargreaves Land Limited
 project
Planning Application 1 at Lincolnshire Lakes (North)

title
PHOTOVIEWPOINT 2

number **FIGURE 9** rev -



Photo Viewpoint 3: View from West Common Lane looking west towards the Site.



Photo Viewpoint 3: Continued...



Photo Viewpoint 3

Visualisation Type: Type 1
 Projection: 'cylindrical'
 Enlargement factor: 100% (when printed at A1)
 Date: 10/01/25
 Time: 11:59
 Camera make & model, sensor format & lens:
 Canon EOS 6D FFS, Canon 50mm Lens
 Horizontal Field of View: 83°
 Direction of View: 270° (bearing from North)
 Viewing distance: To be viewed at comfortable arm's length

date 06/03/25 drwn/chkd
OAJ / SGL

client
Hargreaves Land Limited
 project
Planning Application 1 at Lincolnshire Lakes (North)

title
PHOTOVIEWPOINT 3

number **FIGURE 10** rev
A



Photo Viewpoint 4: View from Ridgeway and National Cycle Network Route 169, looking west towards the Site.

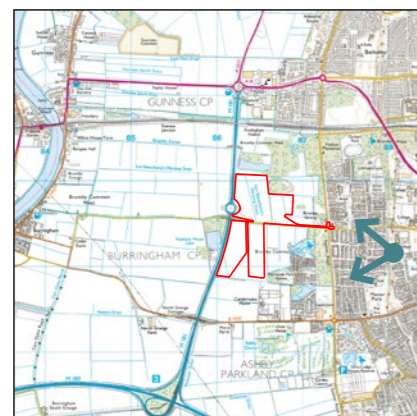


Photo Viewpoint 4

Visualisation Type: Type 1
Projection: Cylindrical
Enlargement factor: 100% (when printed at A1)
Date: 10/01/2025
Time: 12:10
Camera make & model, sensor format & lens:
 Canon EOS 6D FFS, Canon 50mm Lens
Horizontal Field of View: 83°
Direction of View: 270° (bearing from North)
Viewing distance: To be viewed at comfortable arm's length

date 06/03/25 drwn/chkd
OAJ / SGL

client
Hargreaves Land Limited
 project
Planning Application 1 at Lincolnshire Lakes (North)

title
PHOTOVIEWPOINT 4

number **FIGURE 11** rev -



Photo Viewpoint 5: View from B1450 looking north towards the Site.

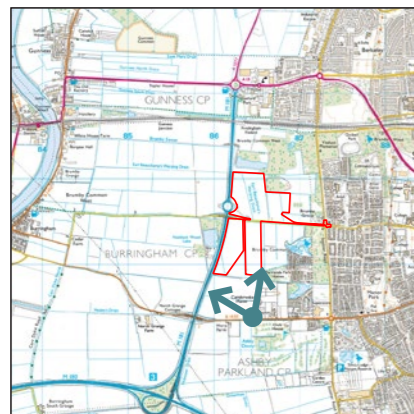


Photo Viewpoint 5

Visualisation Type: Type 1
Projection: Cylindrical
Enlargement factor: 100% (when printed at A1)
Date: 10/01/2025
Time: 12:48
Camera make & model, sensor format & lens:
 Canon EOS 6D FFS, Canon 50mm Lens
Horizontal Field of View: 83°
Direction of View: 340° (bearing from North)
Viewing distance: To be viewed at comfortable arm's length

date 06/03/25 drwn/chkd
OAJ / SGL

client **Hargreaves Land Limited**
 project **Planning Application 1 at Lincolnshire Lakes (North)**

title **PHOTOVIEWPOINT 5**

number **FIGURE 12** rev
-



Photo Viewpoint 6: View from B1450 looking north east towards the Site.

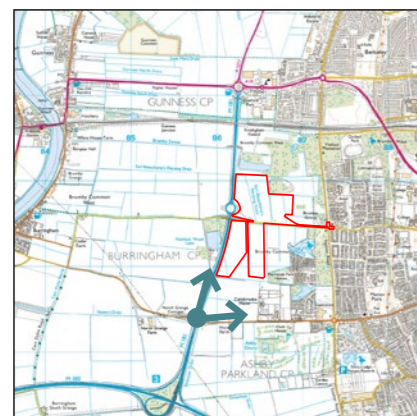


Photo Viewpoint 6

Visualisation Type: Type 1
Projection: Cylindrical
Enlargement factor: 100% (when printed at A1)
Date: 10/01/2025
Time: 13:20
Camera make & model, sensor format & lens:
 Canon EOS 6D FFS, Canon 50mm Lens
Horizontal Field of View: 83°
Direction of View: 45° (bearing from North)
Viewing distance: To be viewed at comfortable arm's length

date 06/03/25 drwn/chkd
OAJ / SGL

client **Hargreaves Land Limited**
 project **Planning Application 1 at Lincolnshire Lakes (North)**

title **PHOTOVIEWPOINT 6**

number **FIGURE 13** rev
A



Photo Viewpoint 7: View from B1450, Burringham, looking east towards the Site.

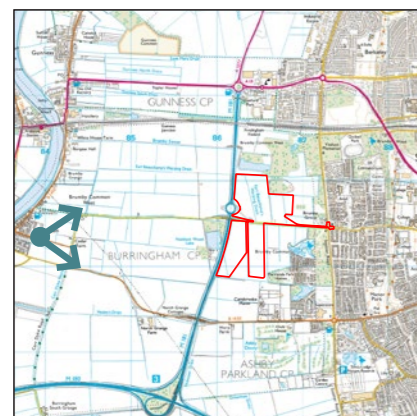


Photo Viewpoint 7

Visualisation Type: Type 1
Projection: Cylindrical
Enlargement factor: 100% (when printed at A1)
Date: 10/01/2025
Time: 13:07
Camera make & model, sensor format & lens:
 Canon EOS 6D FFS, Canon 50mm Lens
Horizontal Field of View: 83°
Direction of View: 90° (bearing from North)
Viewing distance: To be viewed at comfortable arm's length

date 06/03/25 drwn/chkd
OAJ / SGL

client
Hargreaves Land Limited
 project
Planning Application 1 at Lincolnshire Lakes (North)

title
PHOTOVIEWPOINT 7

number **FIGURE 14** rev -



Photo Viewpoint 8: View from Public Right of Way 181 and Brumby Common Lane, looking east towards the Site.

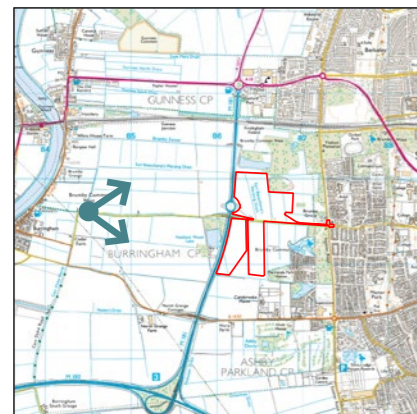


Photo Viewpoint 8

Visualisation Type: Type 1
Projection: Cylindrical
Enlargement factor: 100% (when printed at A1)
Date: 10/01/2025
Time: 13:01
Camera make & model, sensor format & lens:
 Canon EOS 6D FFS, Canon 50mm Lens
Horizontal Field of View: 83°
Direction of View: 90° (bearing from North)
Viewing distance: To be viewed at comfortable arm's length

date 06/03/25 drwn/chkd
OAJ / SGL

client
Hargreaves Land Limited
 project
Planning Application 1 at Lincolnshire Lakes (North)

title
PHOTOVIEWPOINT 8

number **FIGURE 15** rev -



Photo Viewpoint 9: View from Brumby Common Lane, looking north east towards the Site.

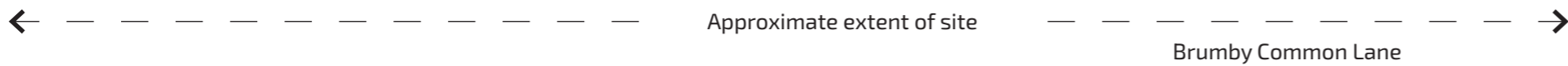


Photo Viewpoint 9: Continued...

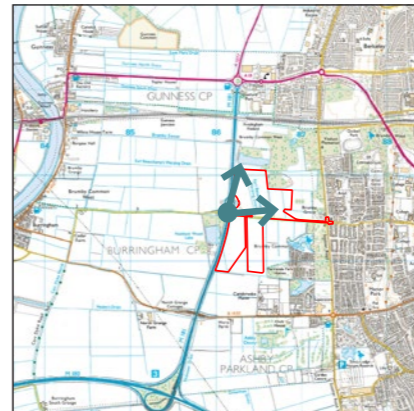


Photo Viewpoint 9

Visualisation Type: Type 1
 Projection: 'cylindrical'
 Enlargement factor: 100% (when printed at A1)
 Date: 10/01/25
 Time: 13:48
 Camera make & model, sensor format & lens:
 Canon EOS 6D FFS, Canon 50mm Lens
 Horizontal Field of View: 83°
 Direction of View: 45° (bearing from North)
 Viewing distance: To be viewed at comfortable arm's length

date 06/03/25 drwn/chkd
OAJ / SGL

client
Hargreaves Land Limited
 project
Planning Application 1 at Lincolnshire Lakes (North)

title
PHOTOVIEWPOINT 9

number **FIGURE 16** rev
-

This drawing is the property of FPCR Environment and Design Ltd and is issued on the condition it is not reproduced, retained or disclosed to any unauthorised person, either wholly or in part without written consent of FPCR Environment and Design Ltd. Ordnance Survey material - Crown Copyright. All rights reserved. Licence Number: 100019980 (Centremapslive.com)



Approximate extents of site



Photo Viewpoint 10: View looking north west towards the Site from Sarah's Walk, Parkland's Park.

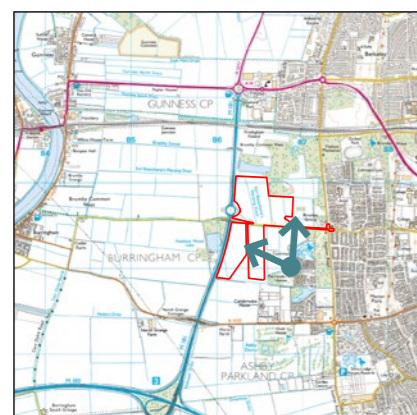


Photo Viewpoint 10

Visualisation Type: Type 1
Projection: Cylindrical
Enlargement factor: 100% (when printed at A1)
Date: 10/01/2025
Time: 13:37
Camera make & model, sensor format & lens:
 Canon EOS 6D FFS, Canon 50mm Lens
Horizontal Field of View: 83°
Direction of View: 330° (bearing from North)
Viewing distance: To be viewed at comfortable arm's length

date 06/03/25 drwn/chkd
OAJ / SGL

client **Hargreaves Land Limited**
 project **Planning Application 1 at Lincolnshire Lakes (North)**

title **PHOTOVIEWPOINT 10**

number **FIGURE 17** rev
-