






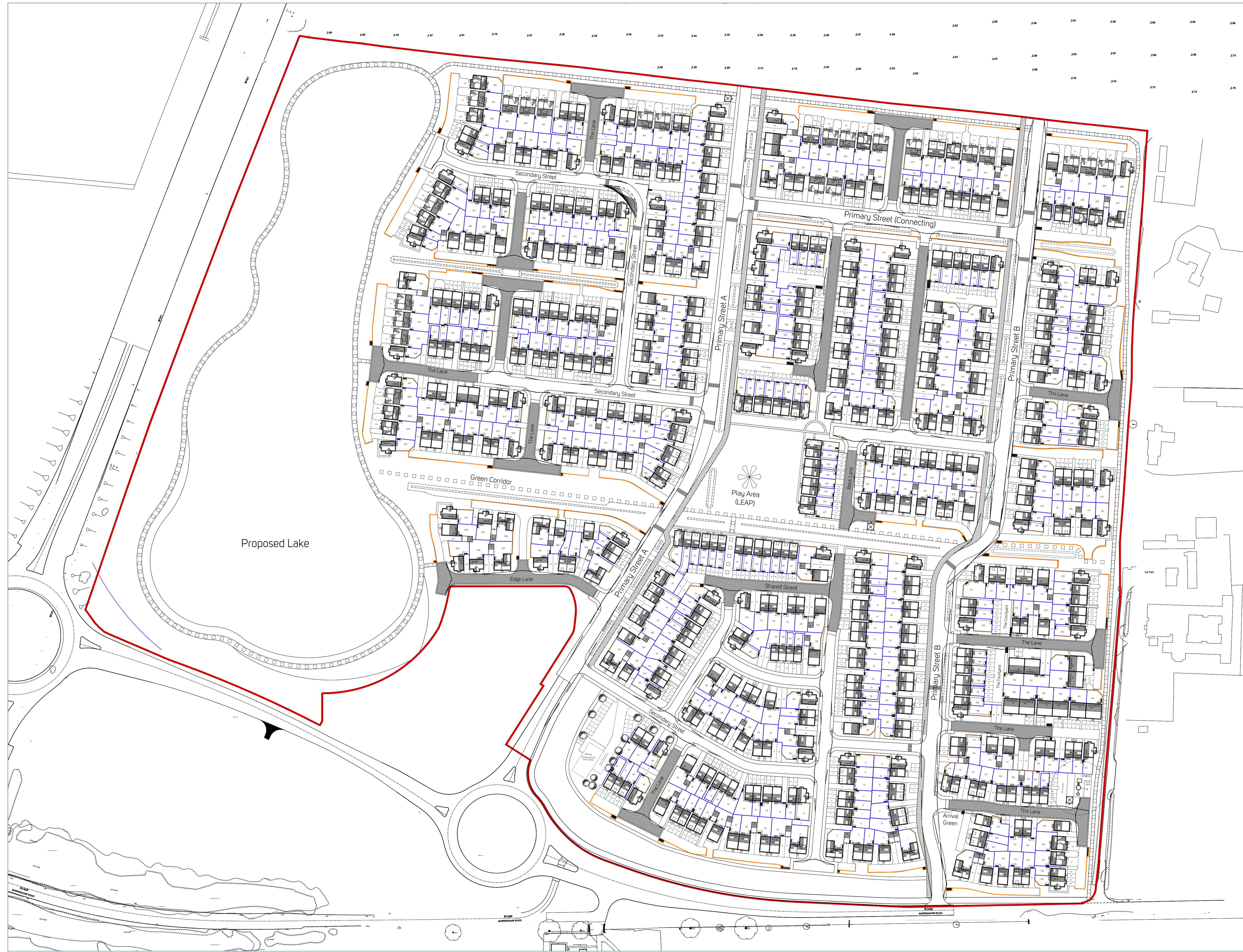


Key

- Application boundary
-  Private bin storage
-  Shared drive bin collection point (only to be used on collection days)
-  Gates
-  1.8m high screen wall
-  1.8m high timber fence
-  Knee Rail
-  3m shared path
-  Raised table
-  Hoggin path



Revision	Date	Revision Note	Issued
G	15.01.25	Planning Layout Issue Revision - Knee Rails amended to comply with BS2 positions	14/7
F	14.11.24	Planning layout issue revision - Commercial unit added	14/7
E	29.04.24	Planning layout issue revision	14/7
D	03.04.24	Swale added back in new plots 202 - 207	14/7
C	27.02.24	Planning Layout Issue Revision	14/7
B	19.12.23	Following amendments on planning layout - Knee Rails Updated	14/7
A	-	Planning Layout Issue Revision	14/7
Revision	Date	Revision Note	Issued

Keepmoat Homes

nineteen47
CHARTERED TOWN PLANNERS & URBAN DESIGNERS

Project
Lincolnshire Lakes

Drawing Title
Boundary Treatment Plan

Project Code: n1720 | Drawing No: 700 | Rev: G | Drawing Scale: 1:1000 @ A1