






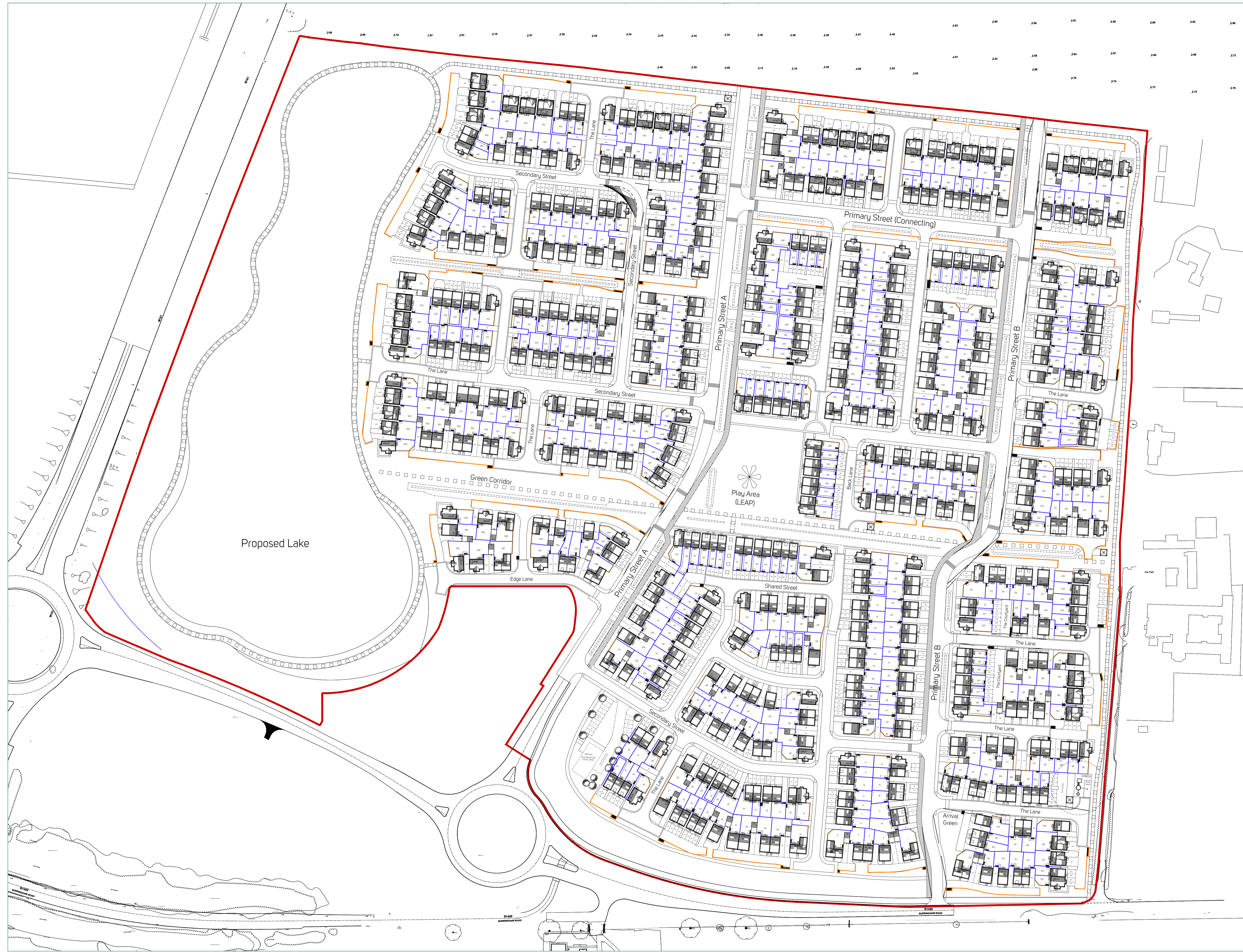


Key

- Application boundary
-  Private bin storage
-  Shared drive bin collection point (only to be used on collection days)
-  Gates
-  1.8m high screen wall
-  1.8m high timber fence
-  Knee Rail
-  3m shared path
-  Raised table
-  Hoggin path



Revision	Date	Revision Note	Issued
H	02.04.25	Planning Layout Issue Revision - Knee Rails amended to comply with BCP positions.	n47
G	15.01.25	Planning Layout Issue Revision - Knee Rails amended to comply with BCP positions.	n47
F	14.11.24	Planning Layout Issue Revision - Commercial unit added	n47
E	29.04.24	Planning layout issue revision	n47
D	03.04.24	Swale added back in new plots 202 - 207	n47
C	27.02.24	Planning Layout Issue Revision	n47
B	19.12.23	Following amendments on planning layout - Knee Rails Updated	n47
A	-	Planning Layout Issue Revision	n47
Revision	Date	Revision Note	Issued



Project
Lincolnshire Lakes

Drawing Title
Boundary Treatment Plan

Project Code Drawing No Rev Drawing Scale
n1720 700 H 1:1000 @ A1