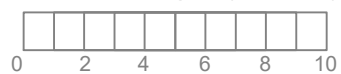





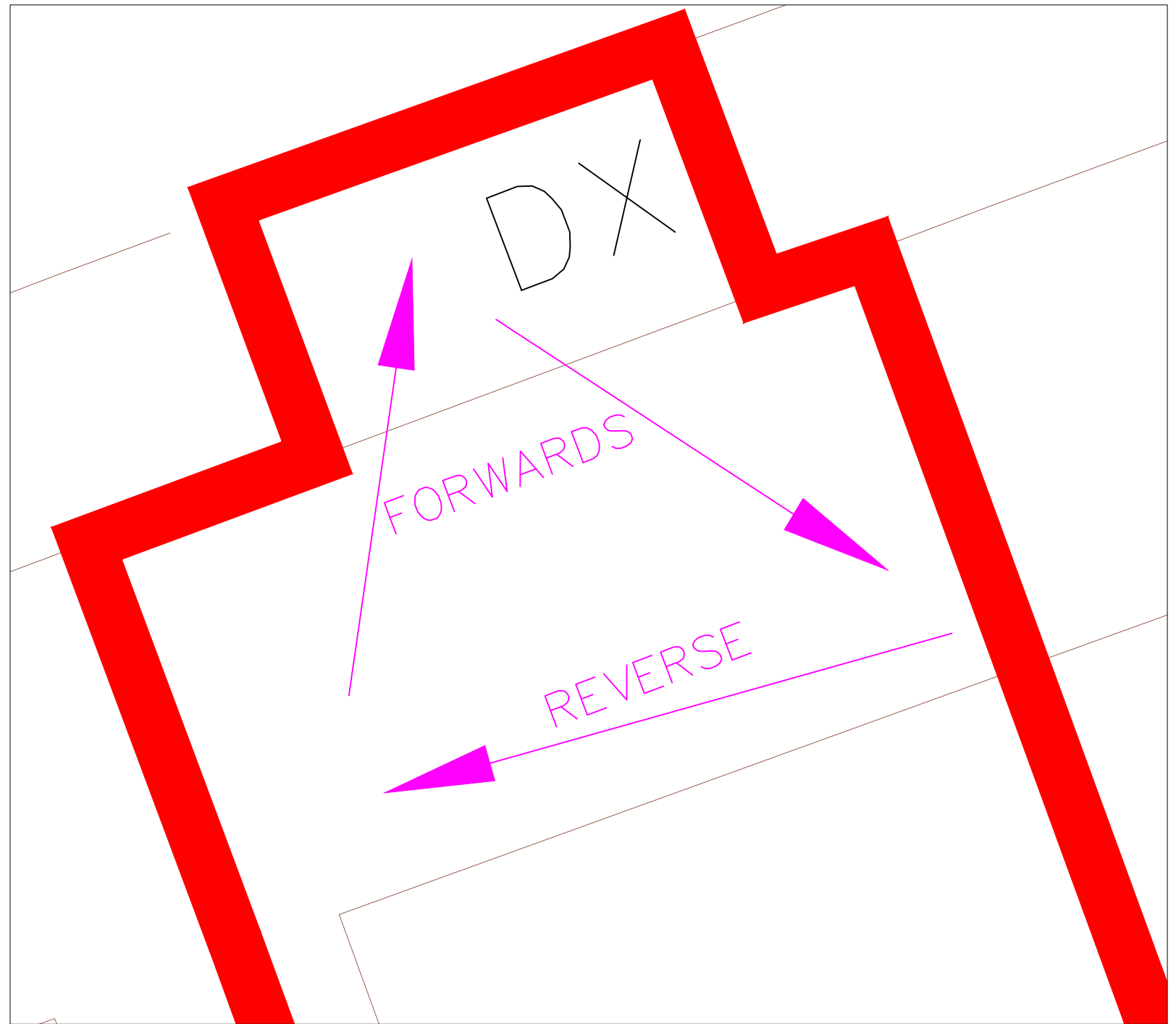
BLOCK PLAN

SCALE: 1:250 @A3 (In Metres)




KEY

-  APPLICATION BOUNDARY
176m² (0.02 HECTARES)
-  FW1 & CW1 IN HIGHWAY OWNED
BY NORTH LINCOLNSHIRE COUNCIL
REFER TO TYPICAL DETAILS
-  FW2 - BLOCK PAVED DRIVE



VEHICLE - ACCESS & EGRESS PLAN

SCALE: 1:50 @A3 (In Metres)



ReQuestAPlan

Map number: RYDRG16739109055813

Title: 74 MERLIN ROAD, SCUNTHORPE, NORTH LINCOLNSHIRE, DN17 1LL

OS Licence number: 0183996569

Date of Purchase: 14-06-2024

1 Years subscription from 14-06-2024 for 1 workstation.