

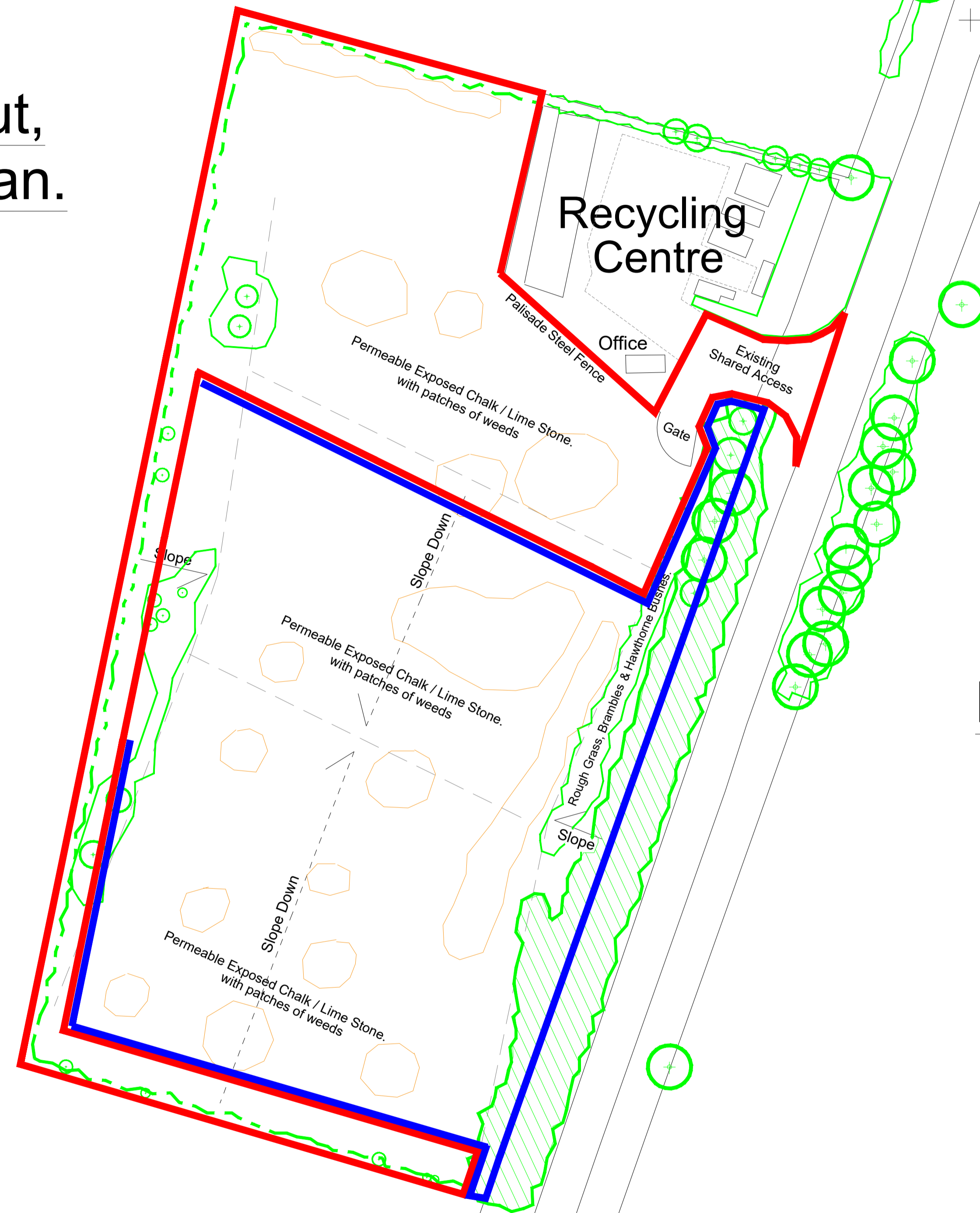
# Existing Block, Site, Layout, Landscape & Drainage Plan.

Scale - 1:500 @ A1.

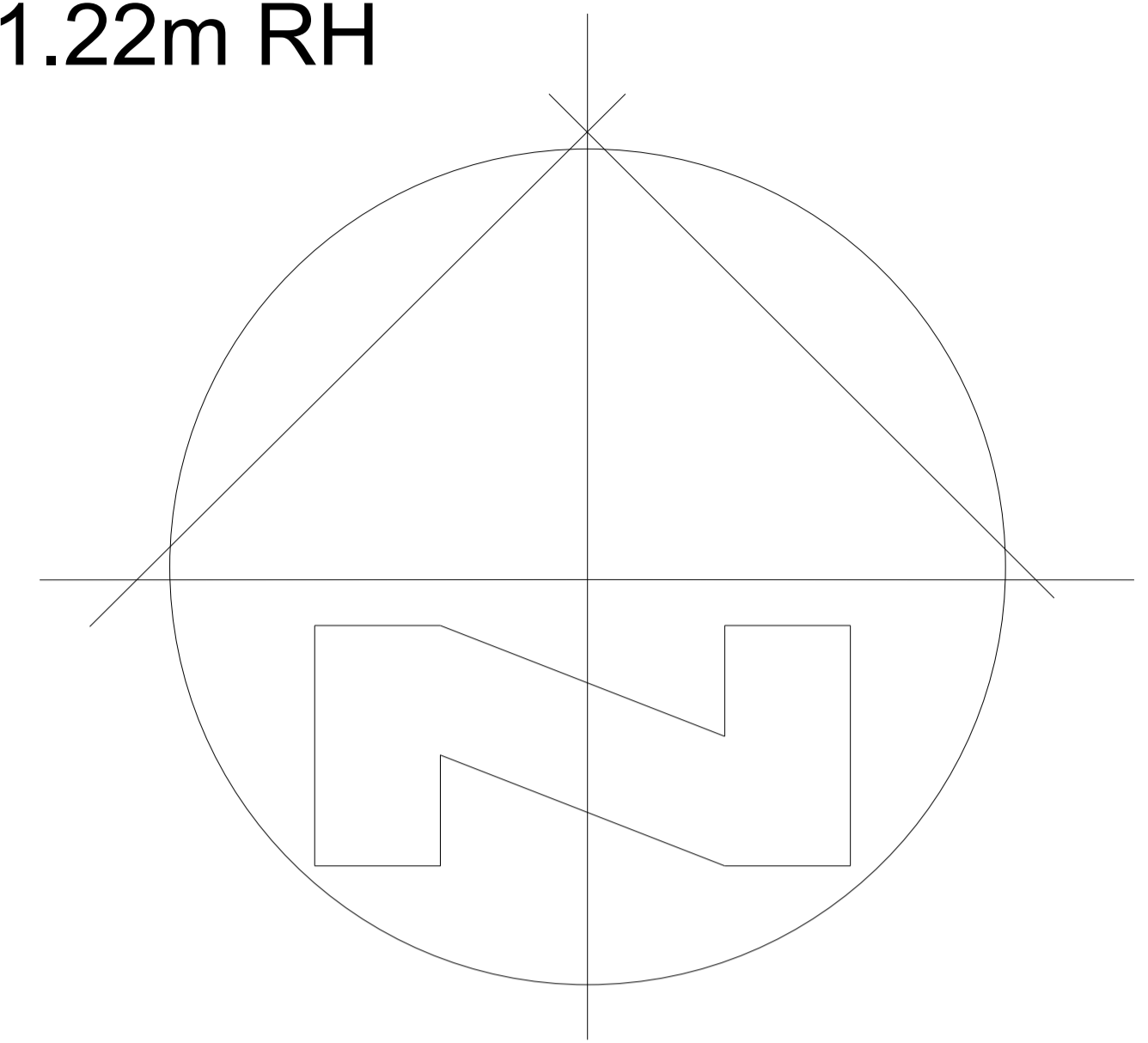
Stanfords VectorMap

© Crown copyright and database rights 2024 OS 100035409

Reproduction in whole or in part is prohibited without the prior permission of Ordnance Survey.

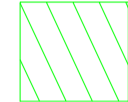





1.22m RH



# Melton Ross

## Key:-

-  - Mature Screening Hawthorne Hedge.
-  - Hawthorne Bushes.
-  - Rough tall Grass.
-  - Chalk / Limestone Heaps.

Existing Surface Water Drainage:  
Note - The existing site is naturally permeable.

58.2m

J			
H			
G			
F			
E			
D			
C			
B			
A	11.07.25	KJT	PLANNING RESUB.
	Date	Drawn	Revision

**Keir**  
Architecture Ltd  
Planning & Design Consultancy

No.6 Orchard Fields, Healing, Nr Grimsby,  
N.E.Lincolnshire, DN41 7AF.  
**Tel: 07813 006079**

This drawing and the design shown upon it is the intellectual property of Keir Architecture Ltd, and must not be copied or reproduced either in whole or in part without prior written permission of Keir Architecture Ltd. Tel: 07813 006079

Proposed 2No. Porta Cabins and Vehicle, Machinery & Materials Secure Storage Area at:-  
Melton Ross Quarry, Bigby Rd, Melton Ross,  
North Lincolnshire, DN38 6EB.  
For:- Sandstop Quarries Ltd.  
**EXISTING BLOCK, SITE, LAYOUT,  
LANDSCAPE & DRAINAGE PLAN.**

Drawn: Keir Taylor	Date: 31.01.24	Scale: 1:500 @ A1
Checked:	Drawing No: 202402-03	Revision: A.
Approved:		