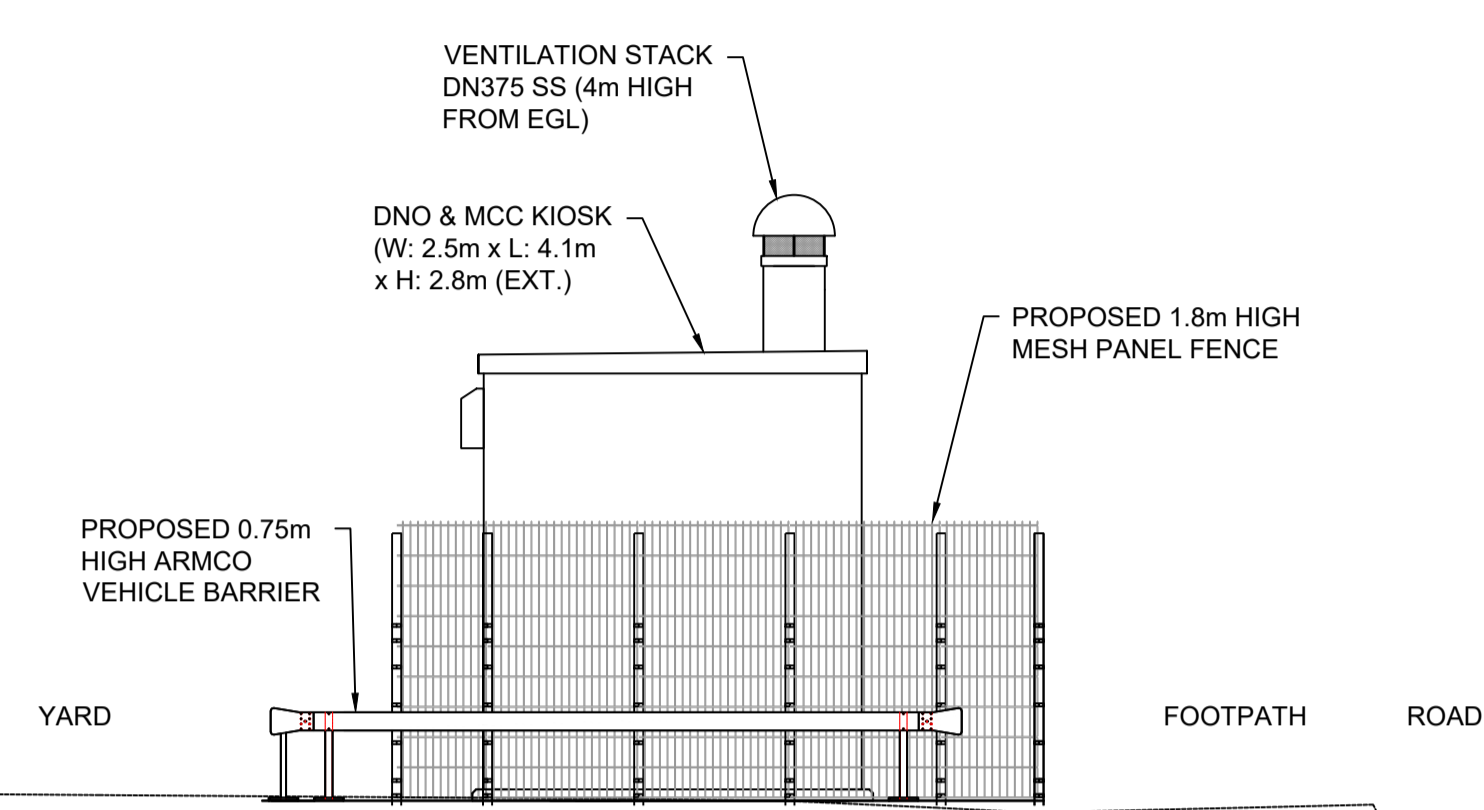
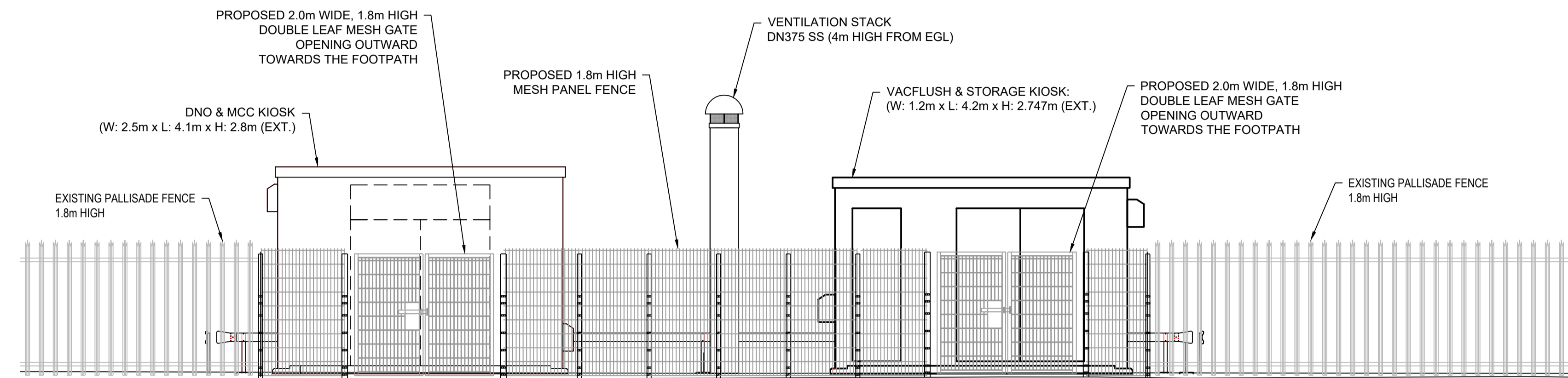


DO NOT SCALE  
USE WRITTEN DIMENSIONS ONLY

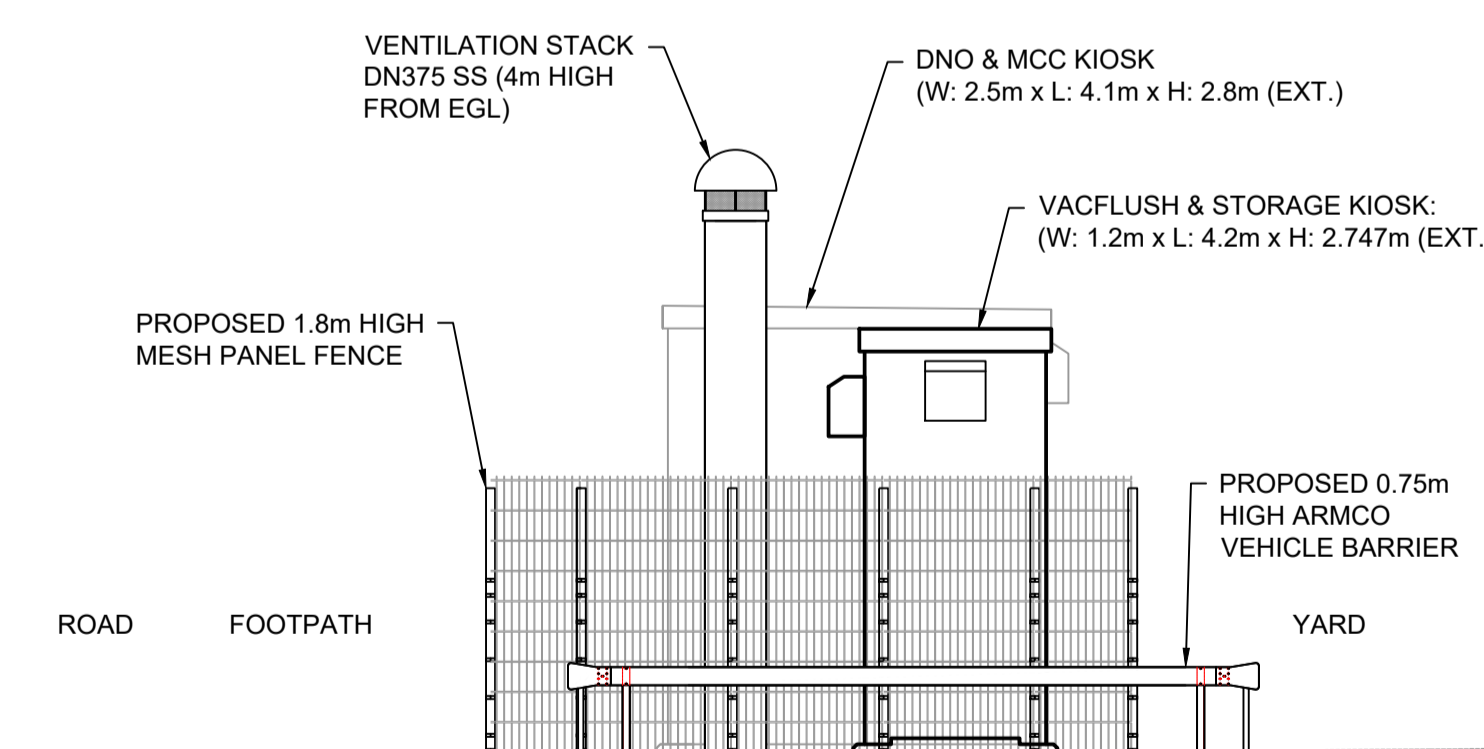
NOTES:  
1. ALL DIMENSIONS IN MILLIMETERS AND ALL LEVELS IN mAOD UNLESS SHOWN OTHERWISE.



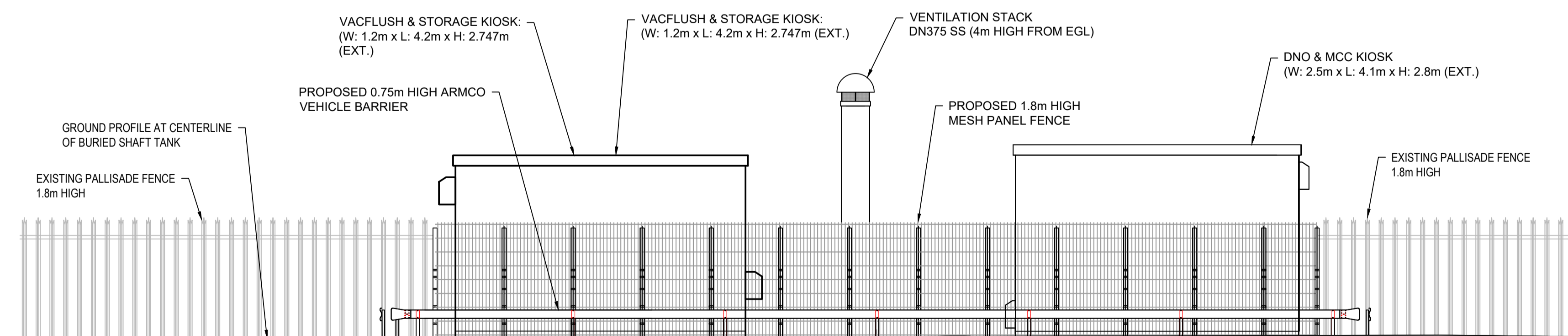
ELEVATION A-A



ELEVATION B-B



ELEVATION C-C



ELEVATION D-D

REFERENCES:  
STD6139 HIGH SECURITY MESH PANEL FENCE - TYPICAL BAY DETAIL  
STD6109 CRASH BARRIER UNTENSIONED SAFETY FENCING

P02	30.05.25	MCC KIOSK SIZE UPDATED	TCB	MT	BL
P01	09.05.25	FOR INFORMATION	TCB	MT	BL
REV	DATE	DESCRIPTION	DRN	CHKD	APPD



PROJECT TITLE  
A7S14382 SCUNTHORPE

DRAWING TITLE  
GRANGE LANE NORTH  
PLANNING  
PROPOSED ELEVATIONS &  
CROSS SECTION

STATUS:  
S2 - SUITABLE FOR INFORMATION

DRAWING NO:  
A7S14382-AVO-04-ST-DR-T-0103

SCALE: 1:50	SHEET SIZE: A1	OR CODE PLACEMENT
THIS DRAWING IS CONFIDENTIAL AND THE PROPERTY OF SEVERN TRENT AND MUST NOT BE REPRODUCED WITHOUT WRITTEN PERMISSION		

