




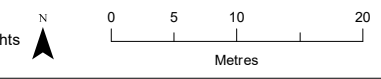




Survey Information	
	Site boundary (13,420.3m ²)
Proposed Landscaping	
	g4 - Modified grassland (4,608.1m ²)
	u1c - Artificial unvegetated, unsealed surface (1,814.3m ²)
	510 - Bare ground (6,997.9m ²)
	h2 - Hedgerows with trees (239.8m)

Source: Ordnance Survey © Crown copyright 2025. All rights reserved. License Number 100049837.



PROJECT TITLE ***APPLEFIELDS, WRABBY***

DRAWING TITLE **Figure 1. Baseline Site Plan**

VER	DATE	REMARKS	Drawn	Checked
1.0	04/06/25	Baseline	MP	ST

DRAWING NUMBER: **EstradaEcology/ApplefieldsWrawby/Baseline**



EstradaEcologytd

Unit 1 Flexspace
Business Centre,
Nobel Way,
Dinnington,
Sheffield
S25 3QB

DATUM	OSGB
PROJECTION	BNG
PLOT SIZE	A3
SCALE	1:600