








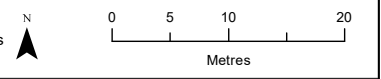




Survey Information	
	Site boundary (13,087.7m <sup>2</sup> )
Proposed Landscaping	
	g4 - Modified grassland (567.1m <sup>2</sup> )
	u1b - Developed land; sealed surface (3,555.2m <sup>2</sup> )
	u1b5 - Building (2,773.9m <sup>2</sup> )
	42 - Pond (220.2m <sup>2</sup> )
	828 - Vegetated garden (5,971.3m <sup>2</sup> )
	h2 - Hedgerows with trees (90.7m)
	h2a - Native hedgerow, newly planted (41.1m)
	32 - Scattered tree, newly planted (6)

Source: Ordnance Survey © Crown copyright 2025. All rights reserved. License Number 100049837.



PROJECT TITLE ***APPLEFIELDS, WRABBY***

DRAWING TITLE **Figure 2. Proposed Site Plan**

VER	DATE	REMARKS	Drawn	Checked
2.1	30/07/25	Proposed	MP	ST

DRAWING NUMBER: **EstradaEcology/ApplefieldsWrawby/Proposed**



Unit 1 Flexspace  
Business Centre,  
Nobel Way,  
Dinnington,  
Sheffield  
S25 3QB

DATUM	OSGB
PROJECTION	BNG
PLOT SIZE	A3
SCALE	1:650