

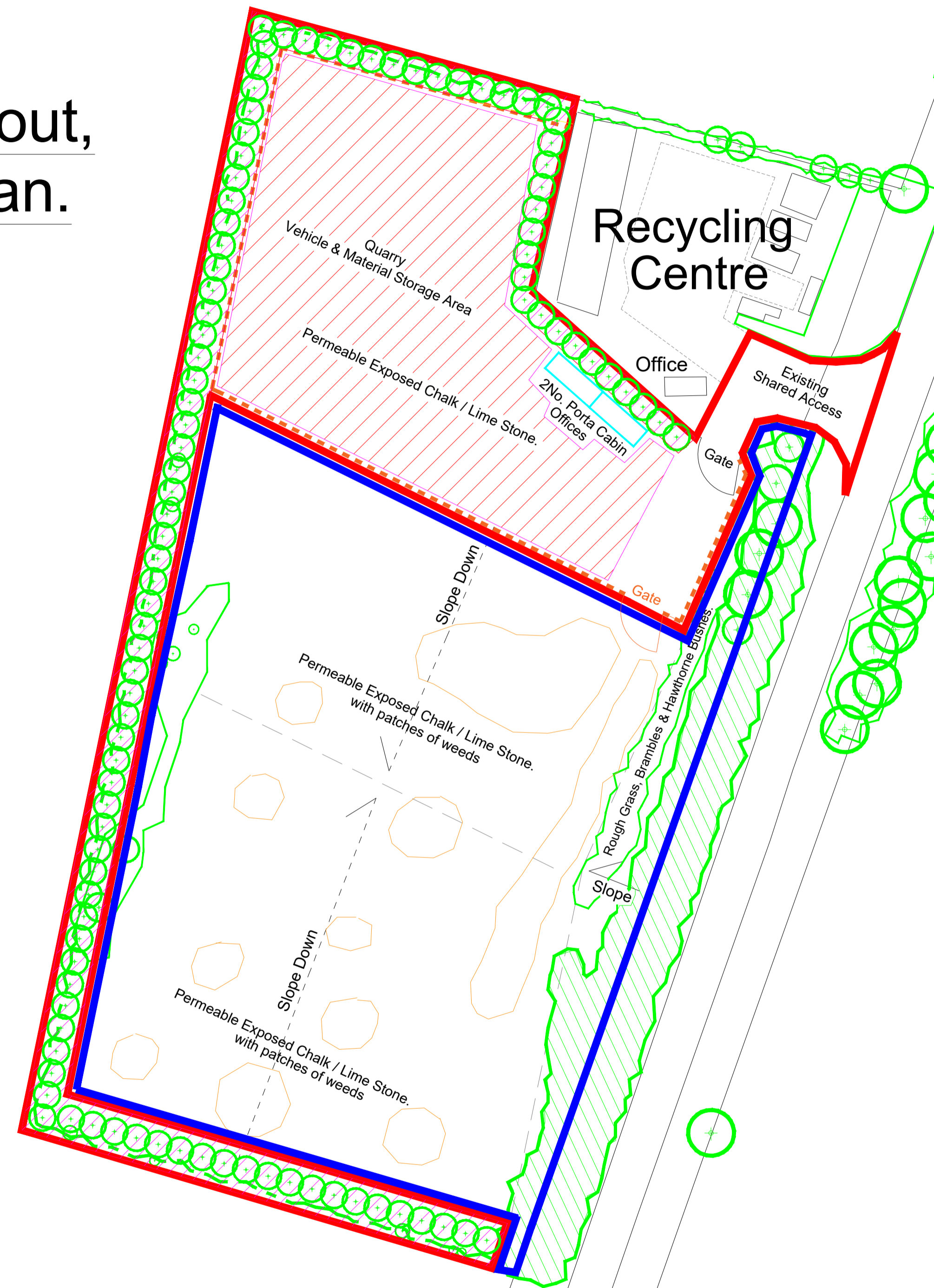
Proposed Block, Site, Layout, Landscape & Drainage Plan.

Scale - 1:500 @ A1.

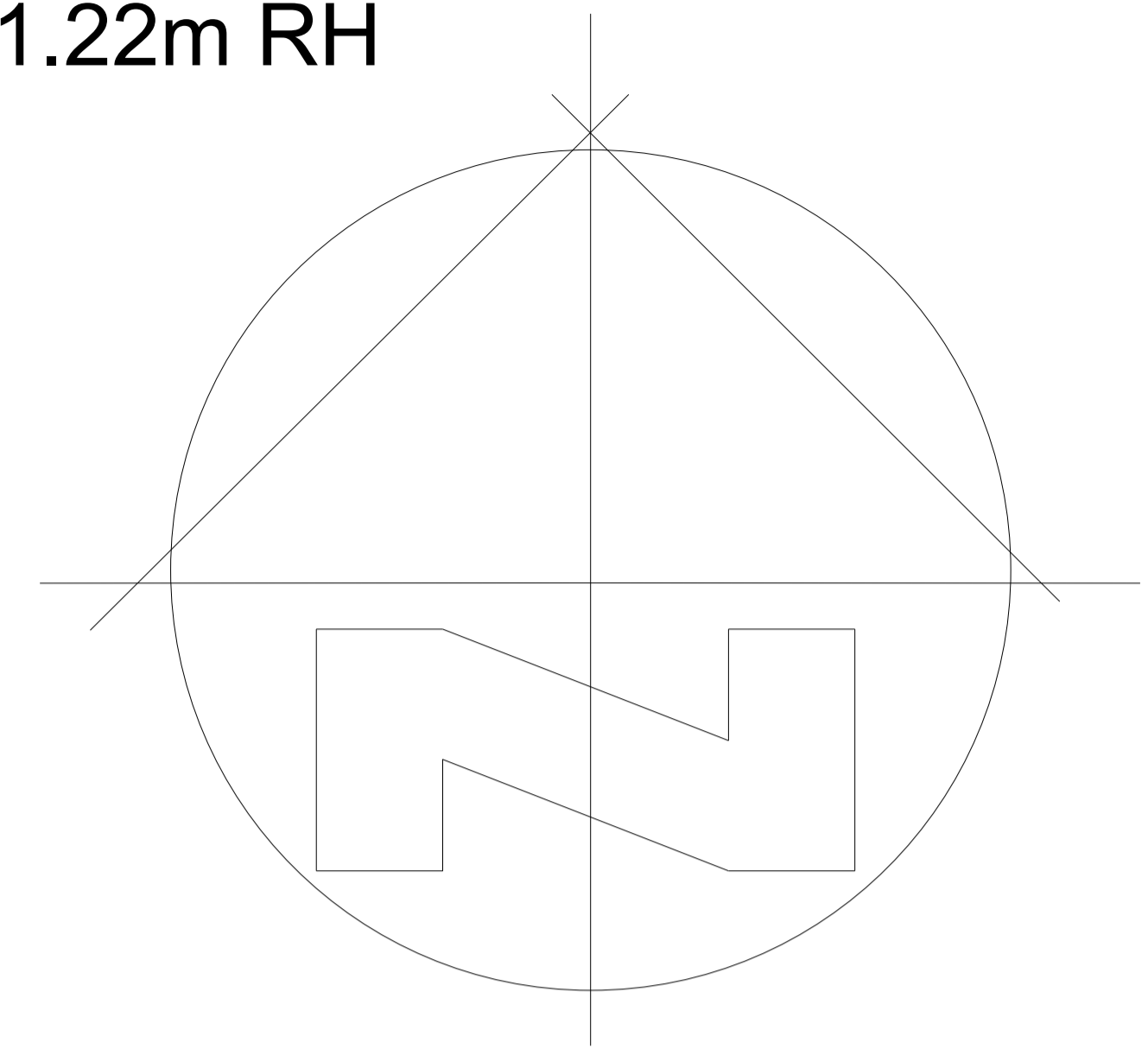
Stanfords VectorMap

© Crown copyright and database rights 2024 OS 100035409

Reproduction in whole or in part is prohibited without the prior permission of Ordnance Survey.







1.22m RH



Melton Ross

Key:-

-  - Red Hatched Area denotes extent of area for Quarry Vehicle and Materials storage.
-  - New Soil Berm with Grass and 100 No. Tree Whips - Total Area of Planted Berm = 1650M2.
Tree whips to be planted in positions shown on this plan and protected with 750mm high Tubex tree guards, held up / in place by a 900mm high x 25mm wide square sawn wooden stake.
Tree Whips will be between 400 to 600mm high, bare rooted and slot planted, species TBA with LPA.
-  - New 2M High Galvanized Steel Palisade Fence & Gates.
-  - 2 No. New Porta Cabin Style Temporary Office Units.
Note - Roof Runoff to dispense locally to allow it to percolate naturally into the existing permeable Chalk / Limestone of the site.
Note - It will be dispensed onto the chalk surface in such a position and way that it will not flow into or effect the House Hold Recycling Centre adjacent.

Date	Drawn	Revision
11.07.25	KJT	PLANNING RESUB.
03.07.25	KJT	DESIGN DEVELOPMENT.
24.06.25	KJT	DESIGN DEVELOPMENT.
17.06.25	KJT	DESIGN DEVELOPMENT.
07.06.25	KJT	DESIGN DEVELOPMENT.
27.03.25	KJT	DESIGN DEVELOPMENT.

Keir
Architecture Ltd
Planning & Design Consultancy

No.6 Orchard Fields, Healing, Nr Grimsby,
N.E. Lincolnshire, DN41 7AF.

Tel: 07813 006079

This drawing and the design shown upon it is the intellectual property of Keir Architecture Ltd, and must not be copied or reproduced either in whole or in part without prior written permission of Keir Architecture Ltd. Tel: 07813 006079

Proposed 2No. Porta Cabins and Vehicle, Machinery & Materials Secure Storage Area at:-
Melton Ross Quarry, Bigby Rd, Melton Ross,
North Lincolnshire, DN38 6EB.
For:- Sandstop Quarries Ltd.
**PROPOSED BLOCK, SITE, LAYOUT,
LANDSCAPE & DRAINAGE PLAN.**

Drawn: Keir Taylor	Date: 31.01.24	Scale: 1:500 @ A1
Checked:	Drawing No: 202402-04	Revision: F.
Approved:		

58.2m