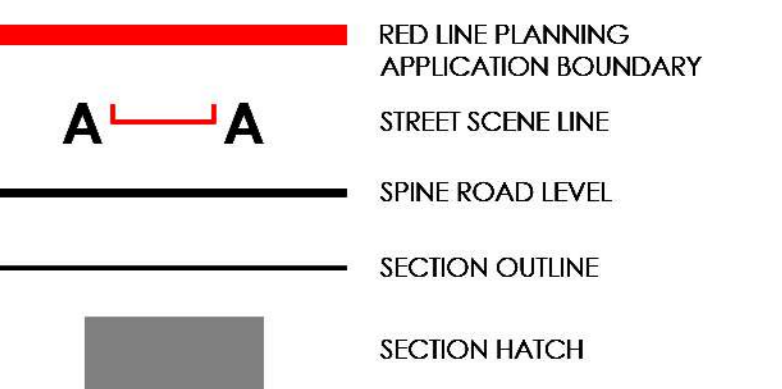


BARROW ROAD | Street Scenes

All work to be carried out in accordance with the requirements of the Building Regulations, Water Authority and the Construction (Design and Management) Regulations currently in force. Do not scale from this drawing. Architect to be notified of any discrepancies. Verify relevant dimensions on site before commencing work or preparing shop drawings. This drawing is copyright.

Rev	Date	Description	By	Checked
PO1	-	Updated to suit revised layout	-	-
PO2	14.10.25	Street scenes updated to engineering levels	SB	-



Street scene A-A
 Plot 130 Plot 185 Plot 183-184 Plot 181-182 Plot 178-180 Plot 177



Plot 104-106 Plot 103 Plot 101-102 Plot 98-100 Plot 96-97 Plot 95 Plot 92-94 Plot 91

Street scene B-B



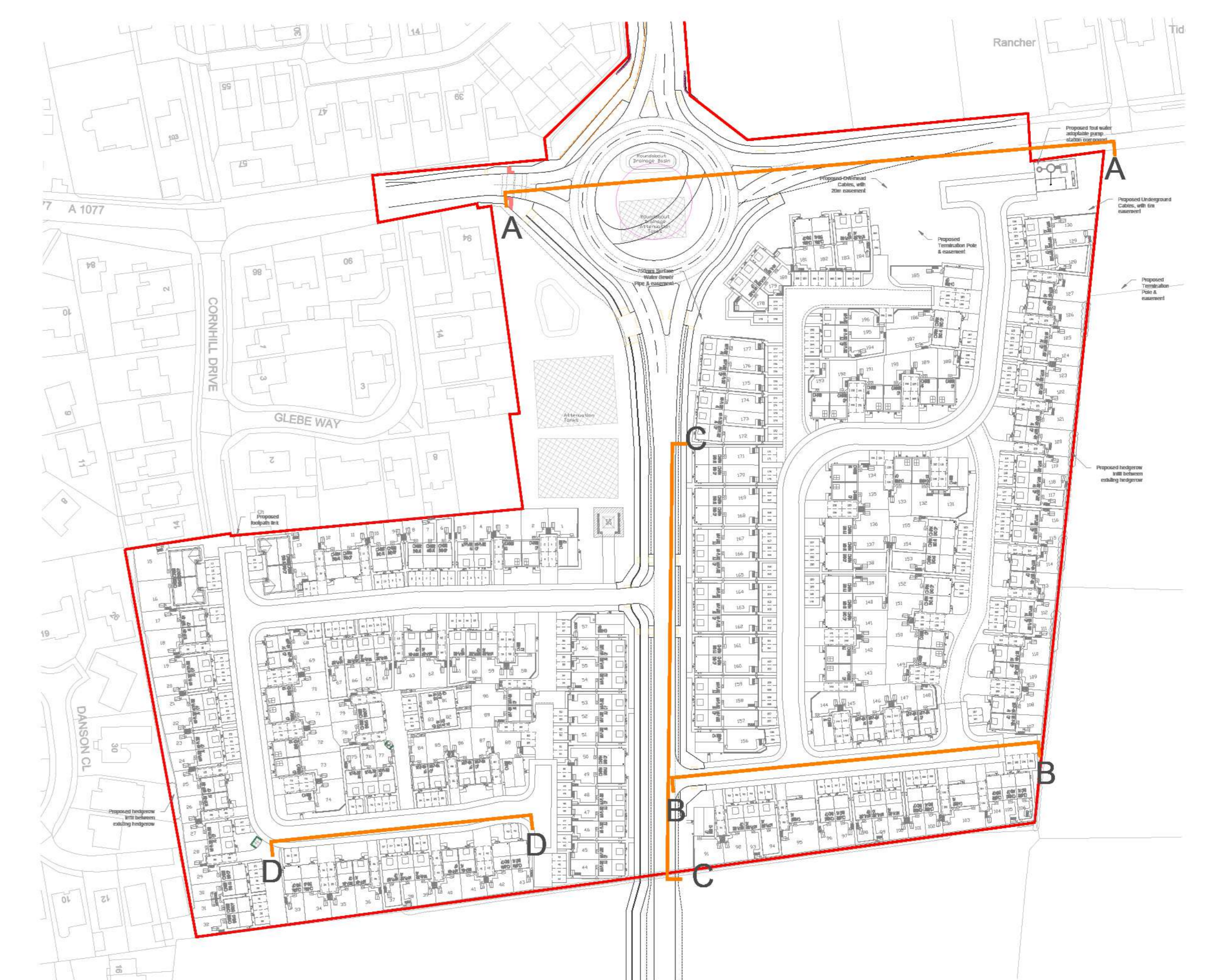
Plot 172-174 Plot 170-171 Plot 168-169 Plot 162-164 Plot 160-161 Plot 157-159 Plot 156 Plot 91

Street scene C-C

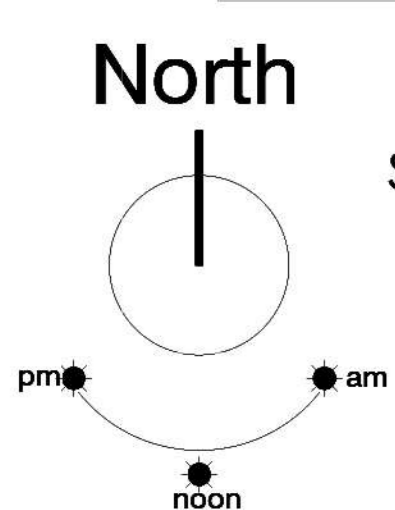


Plot 42-43 Plot 40-41 Plot 37-39 Plot 35-36 Plot 33-34

Street scene D-D



SITE LAYOUT @ 1:1250



strata homes limited | quay point | lakeside | doncaster | DN4 5PL
 t: 01302 308508 | www.strata.co.uk

scale: 1:500 @ A0 | drawn by: RS | date: APR 2025

Project: Barrow Road, Barton upon Humber DN18 6DB

Drawing No: 22-CL3-SEGB-BR-11-P01

Drawing: Street Scenes

Revision: P02