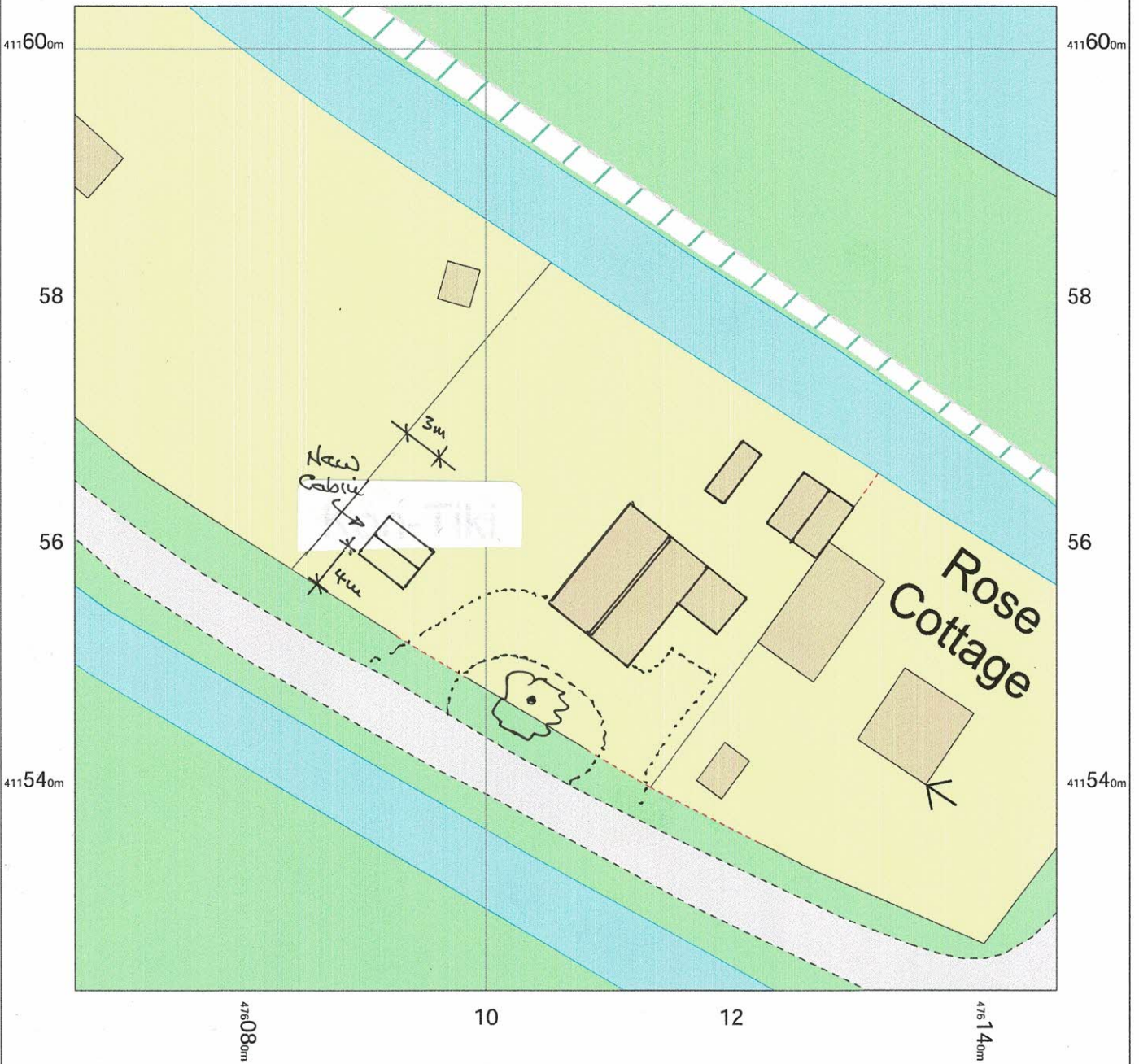


Godnow Bridge, Crowle

KON TIKI
GODNOW BRIDGE
CROWLE
SCUNTHORPE
DN17 4BN 10 12


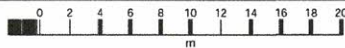
476080m

476140m



"PROPOSED BLOCK PLAN"

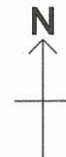
DRS-Nº. KA/25/03



OS MasterMap Topographic Layer
Wednesday, November 19, 2025, ID: BW1-01251426
maps.blackwell.co.uk

1:500 scale print at A4, Centre: 476106 E, 411563 N

©Crown Copyright and database rights 2025 OS
Licence no. 100041041



BLACKWELL'S
MAPPING SERVICES
PERSONAL & PROFESSIONAL MAPPING
www.blackwellmapping.co.uk

TEL: 0800 151 2612
maps@blackwell.co.uk

