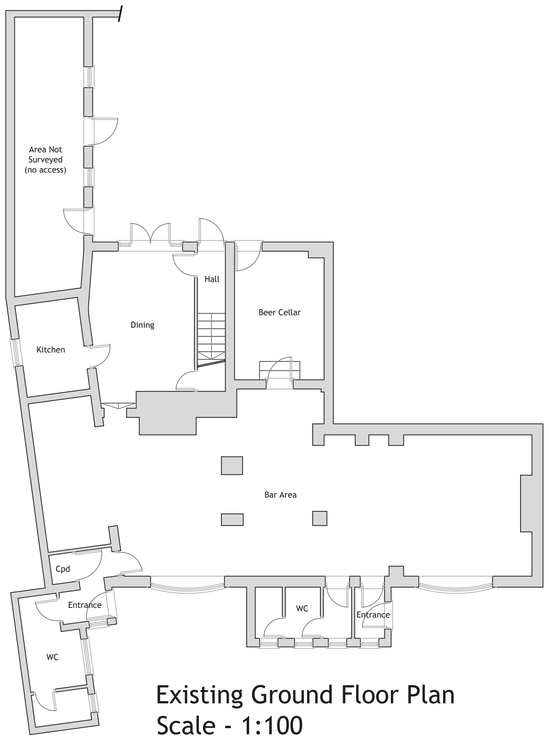

Existing Ground Floor Plan
Scale - 1:100

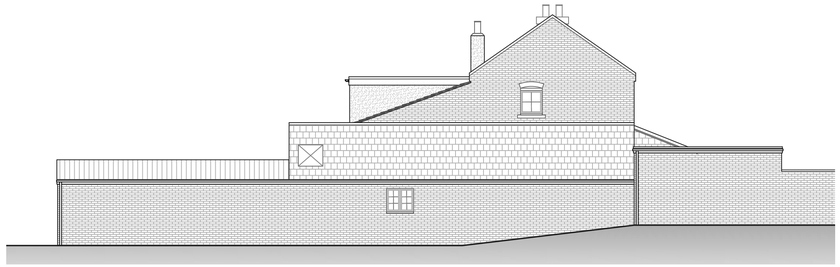

Existing West Elevation
Scale - 1:100

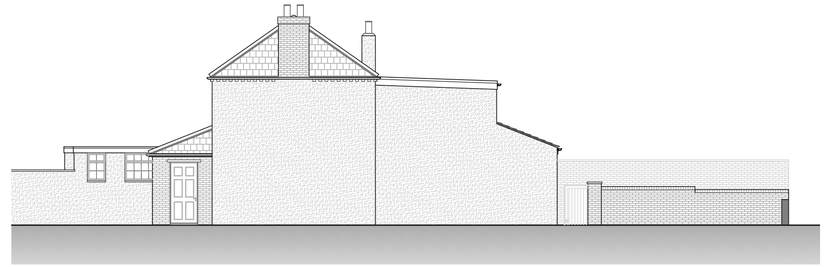

Existing East Elevation
Scale - 1:100

Existing North Elevation
Scale - 1:100

Existing South Elevation
Scale - 1:100

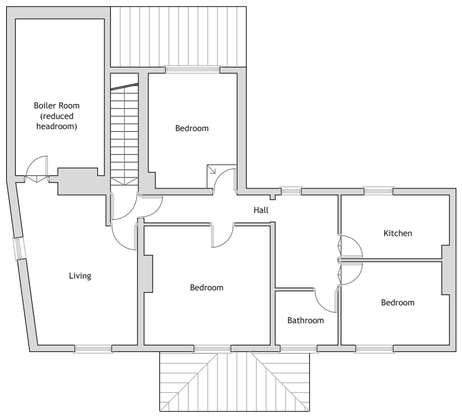

Existing First Floor Plan
Scale - 1:100

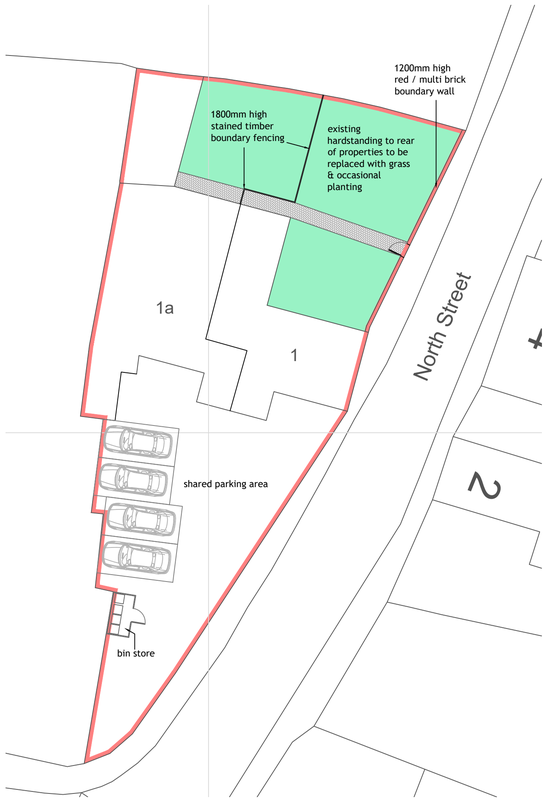

Proposed Site Plan - Scale 1:200

Proposed Block Plan - Scale 1:500

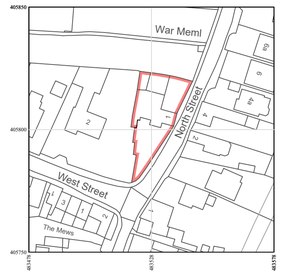

Produced on 04 February 2026 from the Ordnance Survey National Geographic Database and incorporating surveyed revision available at this date.
This map shows the area bounded by: 481475 405750,481375 405750,481375 405850,481475 405850,481475 405750
Crown copyright and database rights 2026 OS 100054135. Supplied by copla ltd trading as UKPlanningMaps.com a licensed Ordnance Survey partner (OS 100054135).
Data licence expires 04 February 2027. Unique plan reference: v1011371606-1837893

Location Plan - Scale 1:1250

Existing Block Plan - Scale 1:500

Address - Three Horseshoes, 1 North Street, West Butterwick, DN17 3JR
Title - Existing Floorplans & Elevations and Site, Location & Block Plans
Stage - Planning
Drawing No. - 3HORSESHOES-02
Drawn - February 2026
Paper Size - A1
Revision - A
Scale 1:100 & as noted