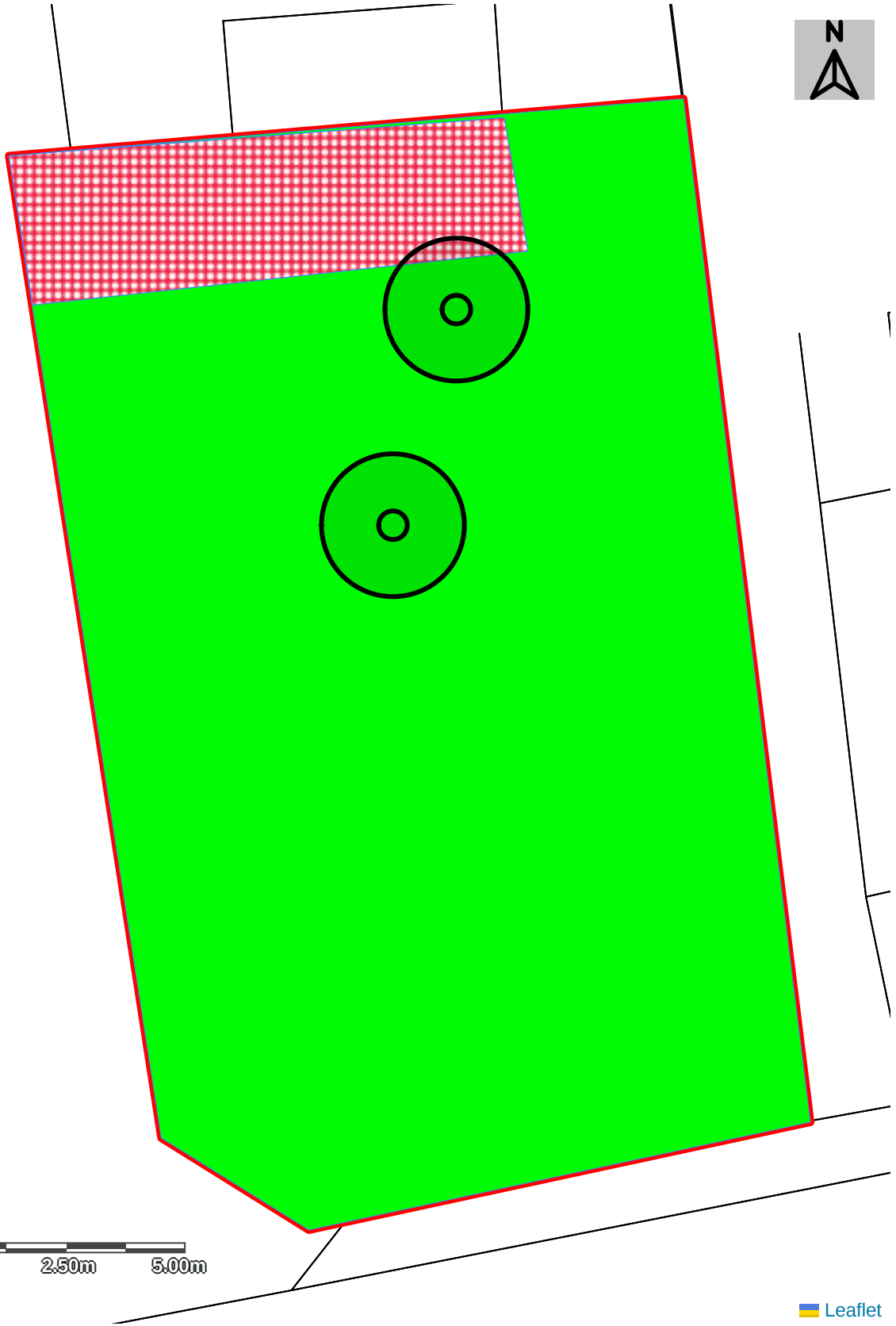


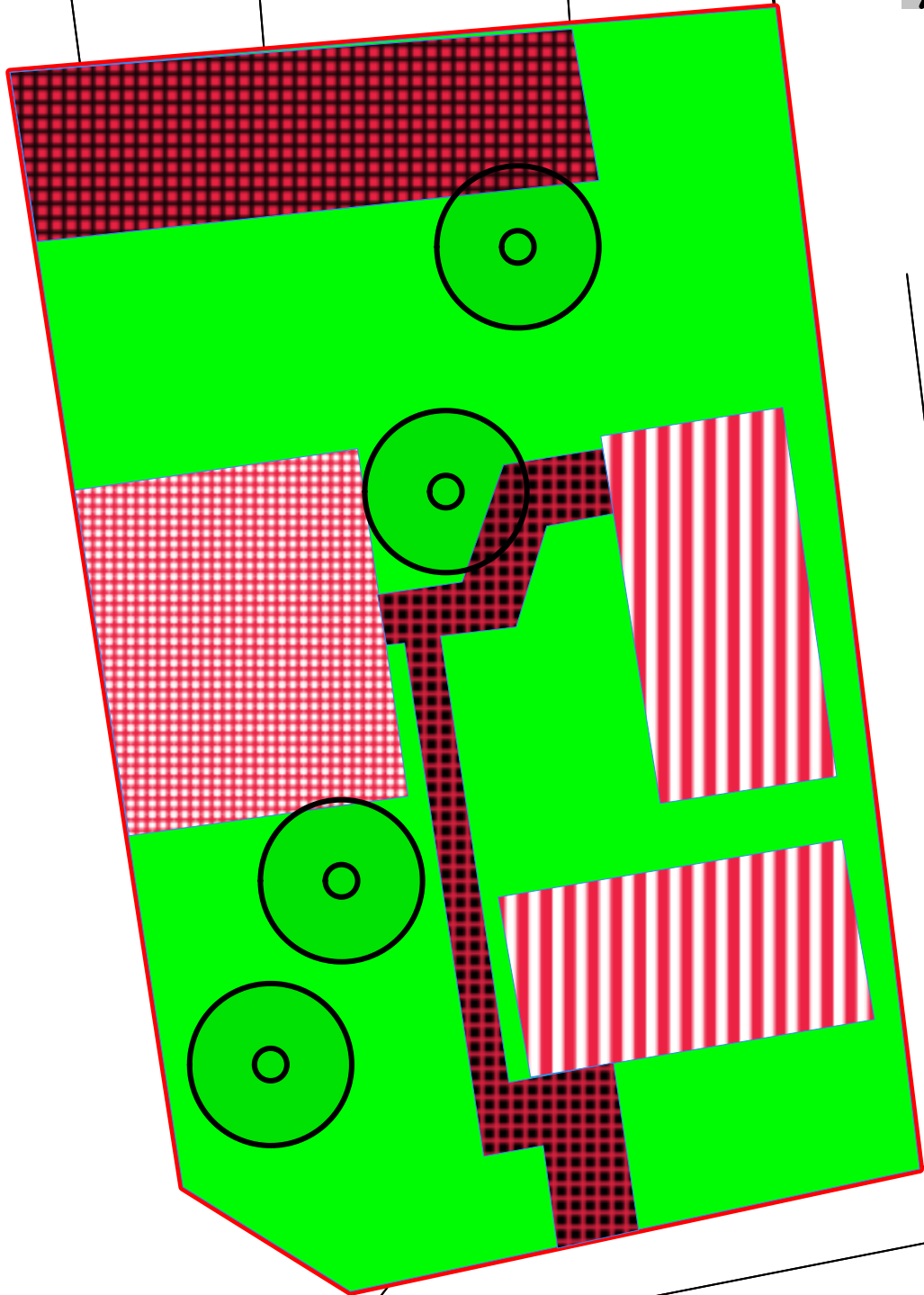
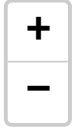
Pre-Development Plan Baseline Map



0m 2.50m 5.00m
1:125

Leaflet







**Post-Development Plan
Post-Development Map**



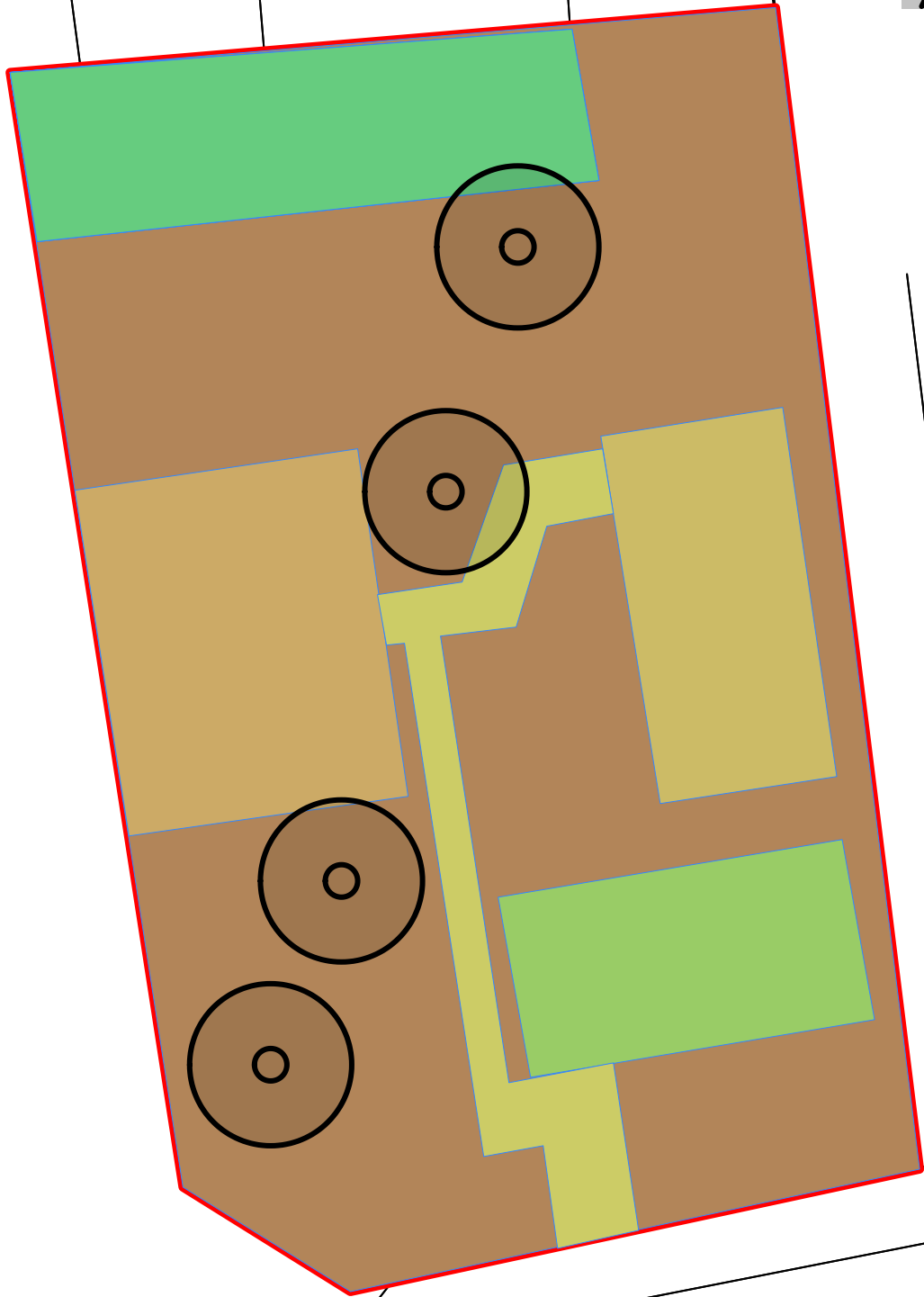
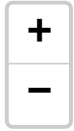
 Leaflet

Onsite Habitat Plan | Symbology

All symbology based on UKHAB recommendations.

Colour Code	Habitat Description
	Urban rural tree
	Artificial unvegetated, unsealed surface
	Modified grassland
	Developed land; sealed surface
	Unvegetated garden
	Vegetated garden

**Post-Development Plan
Post-Development (Per Habitat)**



 Leaflet

Area-Baseline

Ref	Colour Code	Habitat Description
1		Artificial unvegetated, unsealed surface
2		Modified grassland

Area-Intended-Works

Ref	Colour Code	Habitat Description
1		Artificial unvegetated, unsealed surface
2		Developed land; sealed surface
3		Unvegetated garden
4		Developed land; sealed surface
5		Vegetated garden