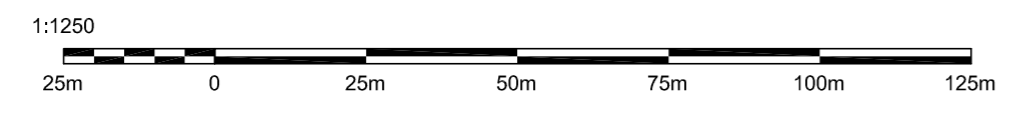
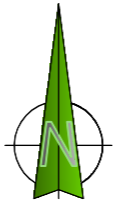
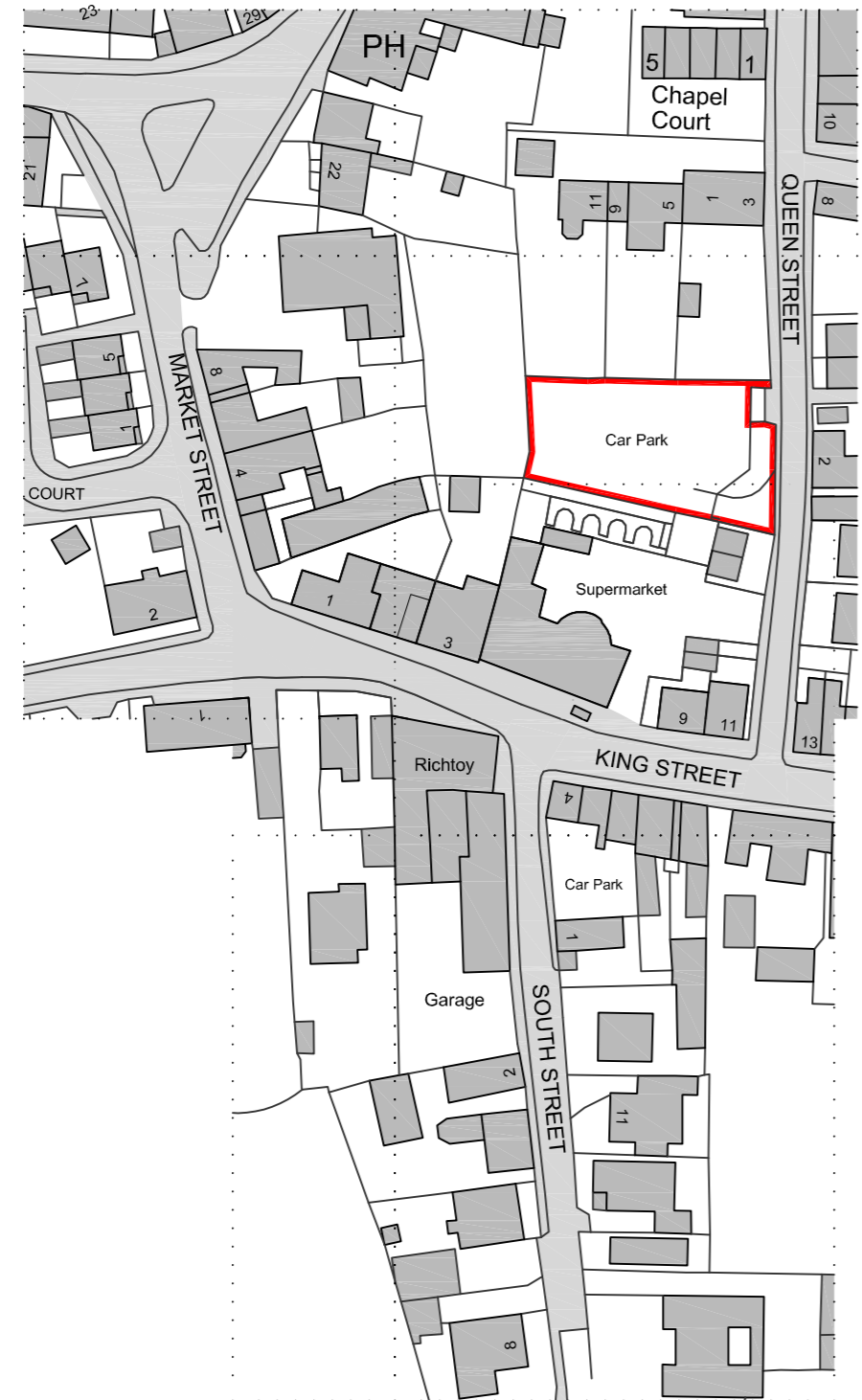


NOTES:

All dimensions & details given on this drawing are to be checked and verified on site prior to works being undertaken. Any discrepancies and/or variations to the specifications within these drawings or associated documents are to be notified to keystonearchitecture.

Do not scale from these drawings - if in doubt - ask.

This drawing is the copyright of keystone architecture and must not be reproduced without written consent. © keystone architecture 2026



1:1250
Ordnance Survey, (c) Crown Copyright 2026. All rights reserved. Licence number 100022432

Location Plan
scale 1:1250



Indicative Site Plan
scale 1:250

PLANNING DRAWING ONLY

rev	amendment	title	stage	dwg. no.	date
-	-	Proposed Development at Land off Queen Street Winterton North Lincolnshire	Planning	2361.01	Feb 26
-	-	-	scale	1:250 & 1:1250	drawn by JCB



architecture
building consultants
energy assessors
project managers
T: 01724 230 122
Britannia House, High Street, Scunthorpe, DN15 6EA
www.keystonetechnical.co.uk
info@keystonetechnical.co.uk