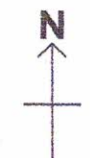




South Ferriby



PROPOSED BLOCK PLAN^y DRG.N^o: LB/26/04 Revised
 LANDSCAPING



MR. L. BARTON
 LAND ADT to
 8 South END
 South Ferriby
 DN18 6HT



OS MasterMap Topographic Layer
 Tuesday, October 7, 2025, ID:
 BW1-01244787
 maps.blackwell.co.uk

1:500 scale print at A4, Centre:
 498596 E, 420713 N

© Crown Copyright and database
 rights 2025 OS Licence no.
 100041041



BLACKWELL'S
 MAPPING SERVICES
 PERSONAL & PROFESSIONAL MAPPING
 www.blackwellmapping.co.uk

TEL: 0800 151 2612
 maps@blackwell.co.uk