
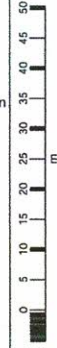


8 South End

8 South End,
Barton-Upon-Humber,
South Ferriby,
North Lincolnshire
DN18 6HT



MR. L. BARTON
LAND ADJ TO
8 SOUTH END
SOUTH FERRIBY
DN18 6HT



OS MasterMap Topographic Layer
Wednesday, October 1, 2025, ID:
BW1-01243909
maps.blackwell.co.uk

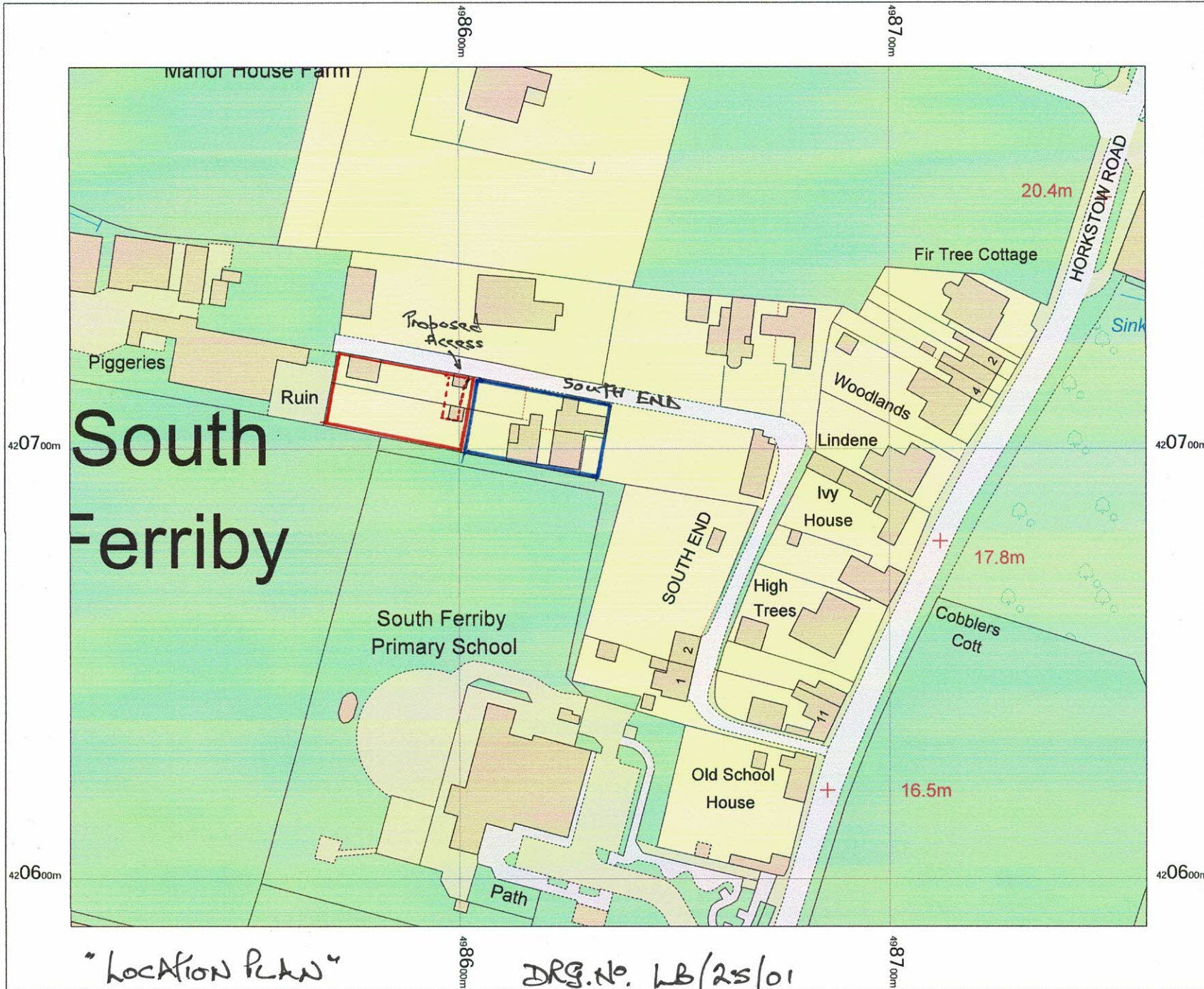
1:1250 scale print at A4, Centre:
498635 E, 420689 N

©Crown Copyright and database
rights 2025 OS Licence no.
100041041



BLACKWELL'S
MAPPING SERVICES
PERSONAL & PROFESSIONAL MAPPING
www.blackwellmapping.co.uk

TEL: 0800 151 2612
maps@blackwell.co.uk



"LOCATION PLAN"

DRG. NO. LB/25/01