

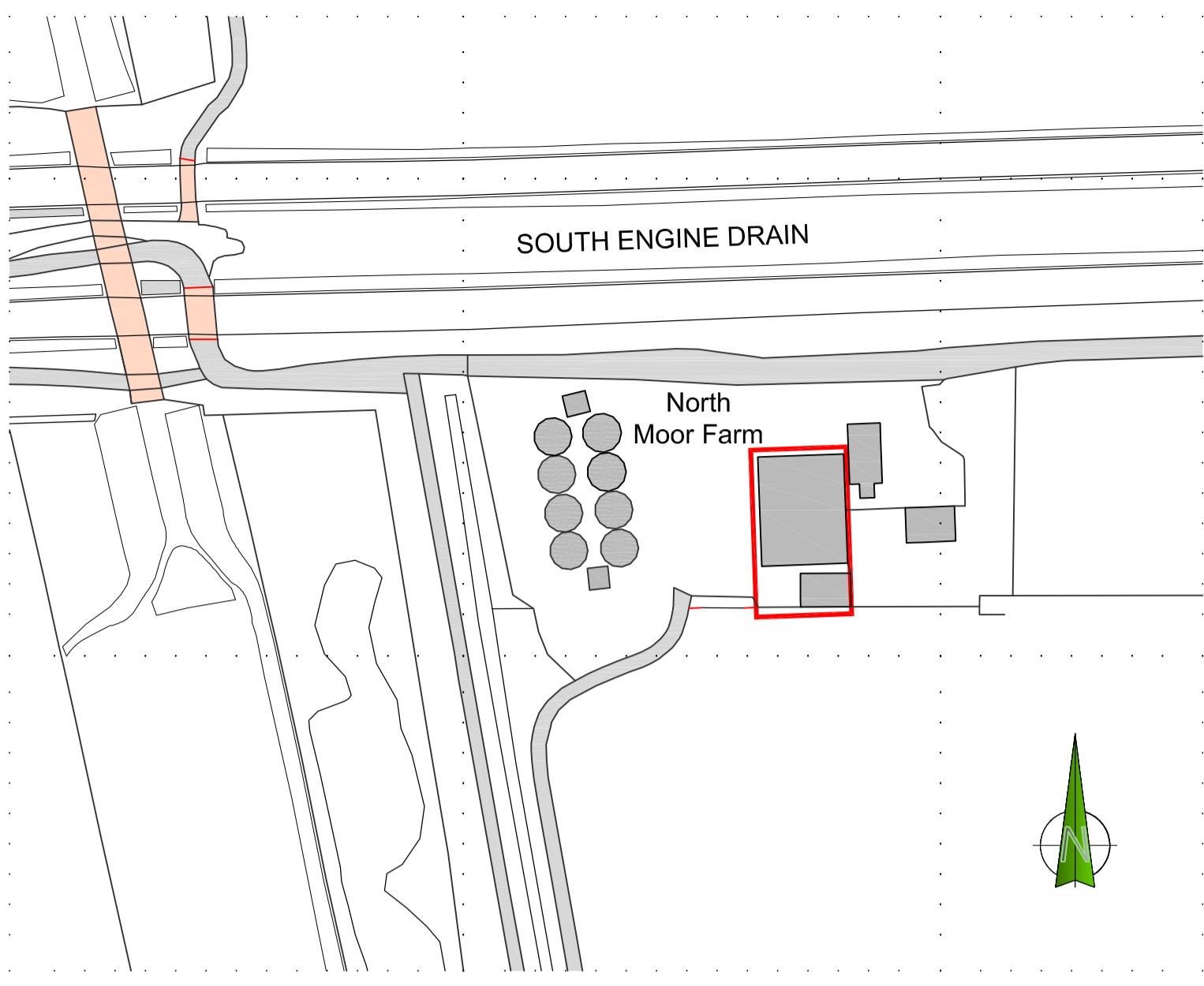
All dimensions & details given on this drawing are to be checked and verified on site prior to works being undertaken. Any discrepancies and/or variations to the specifications within these drawings or associated documents are to be notified to keystonearchitecture.

Do not scale from these drawings - if in doubt - ask.

All materials shall be fixed, applied or mixed in accordance with the manufacturers written instructions, recommendations and specifications. Variations to specified materials shall be agreed in writing with keystonearchitecture.

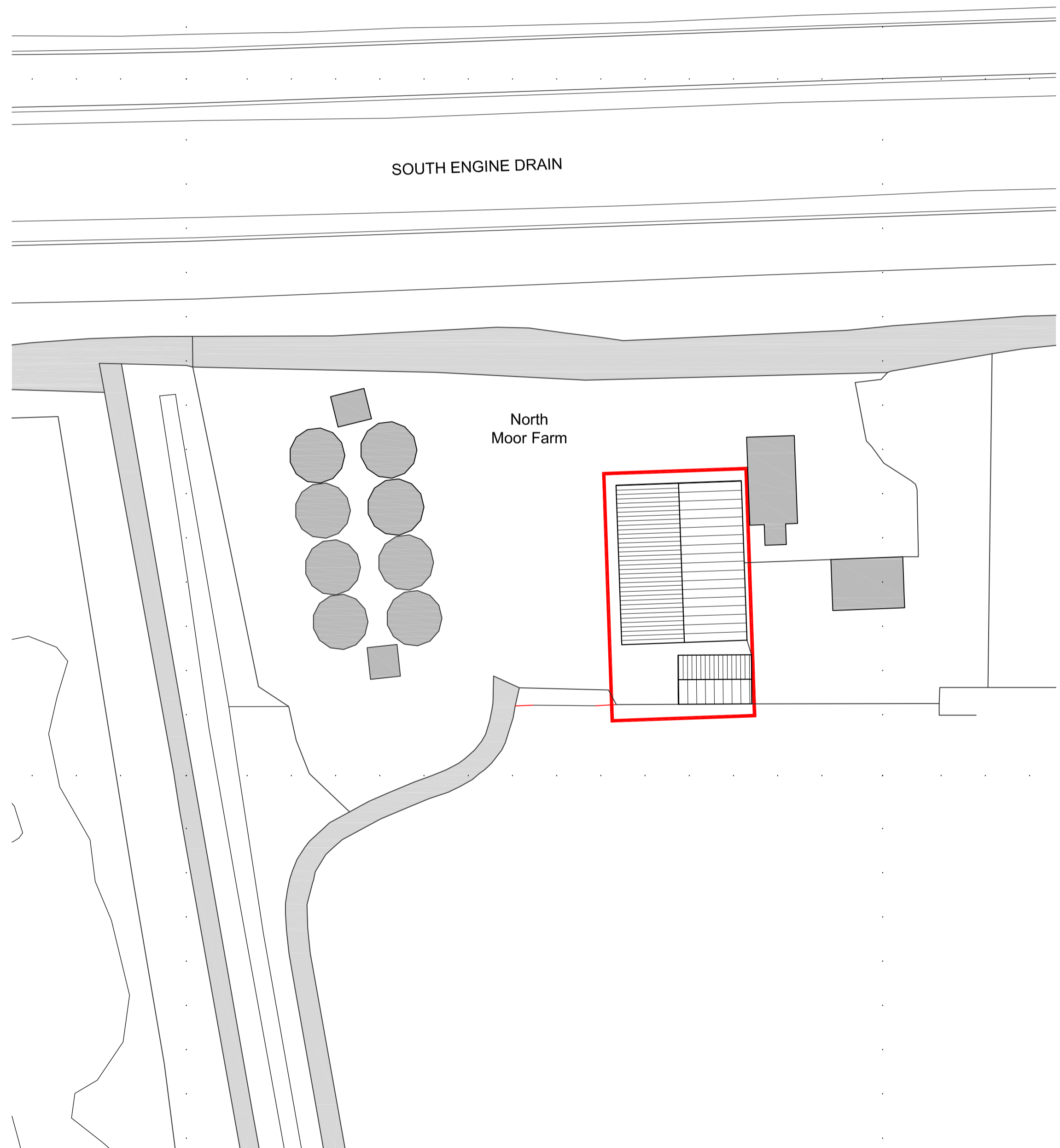
The Contractor shall take into account everything necessary for the proper execution of the works and to the satisfaction of the Local Authority, whether or not indicated on the drawings or in the specification.

This drawing is the copyright of keystonearchitecture and must not be reproduced without written consent. © keystonearchitecture 2026

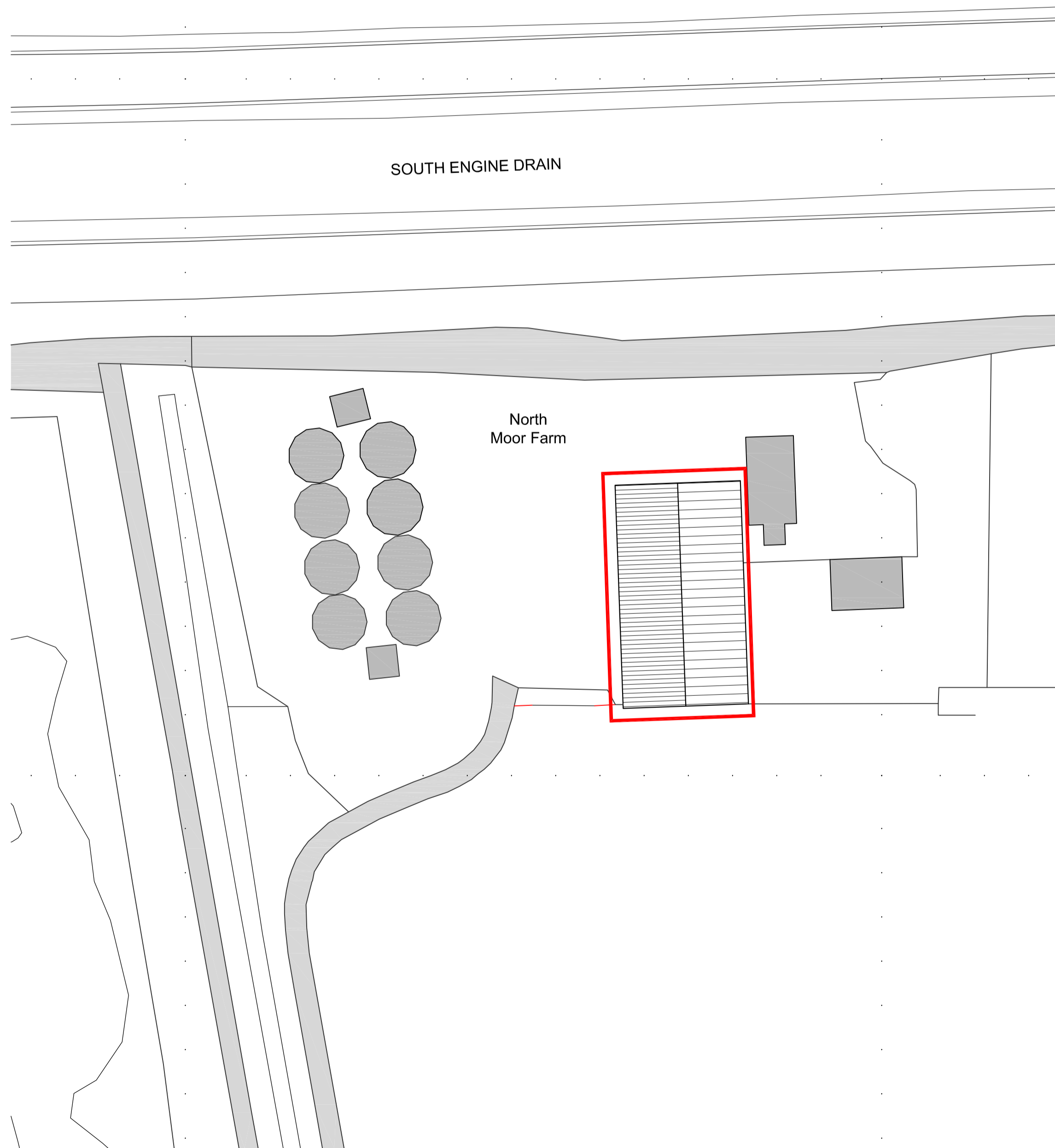


1:1250
 25m 0 25m 50m 75m 100m 125m
 Ordnance Survey, (c) Crown Copyright 2026. All rights reserved. Licence number 100022432

Location Plan
 scale 1:1250



Existing Block Plan
 scale 1:500



Proposed Block Plan
 scale 1:500

NOT FOR CONSTRUCTION

rev	amendment	date	title	dwg. no.
Pr.	Agricultural Store		Location & Block Plans	2392.01
North Moor Farm	stage	Planning		drawn Mar 26
North Lincolnshire	scale	1:1250 & 1:500		drawn by ATP