

All dimensions & details given on this drawing are to be checked and verified on site prior to works being undertaken. Any discrepancies and/or variations to the specifications within these drawings or associated documents are to be notified to keystonearchitecture.

Do not scale from these drawings - if in doubt - ask.  
This drawing is the copyright of keystone architecture and must not be reproduced without written consent. © keystone architecture 2026



Existing West Elevation



Existing North Elevation



Existing South Elevation



Existing East Elevation



Proposed West Elevation



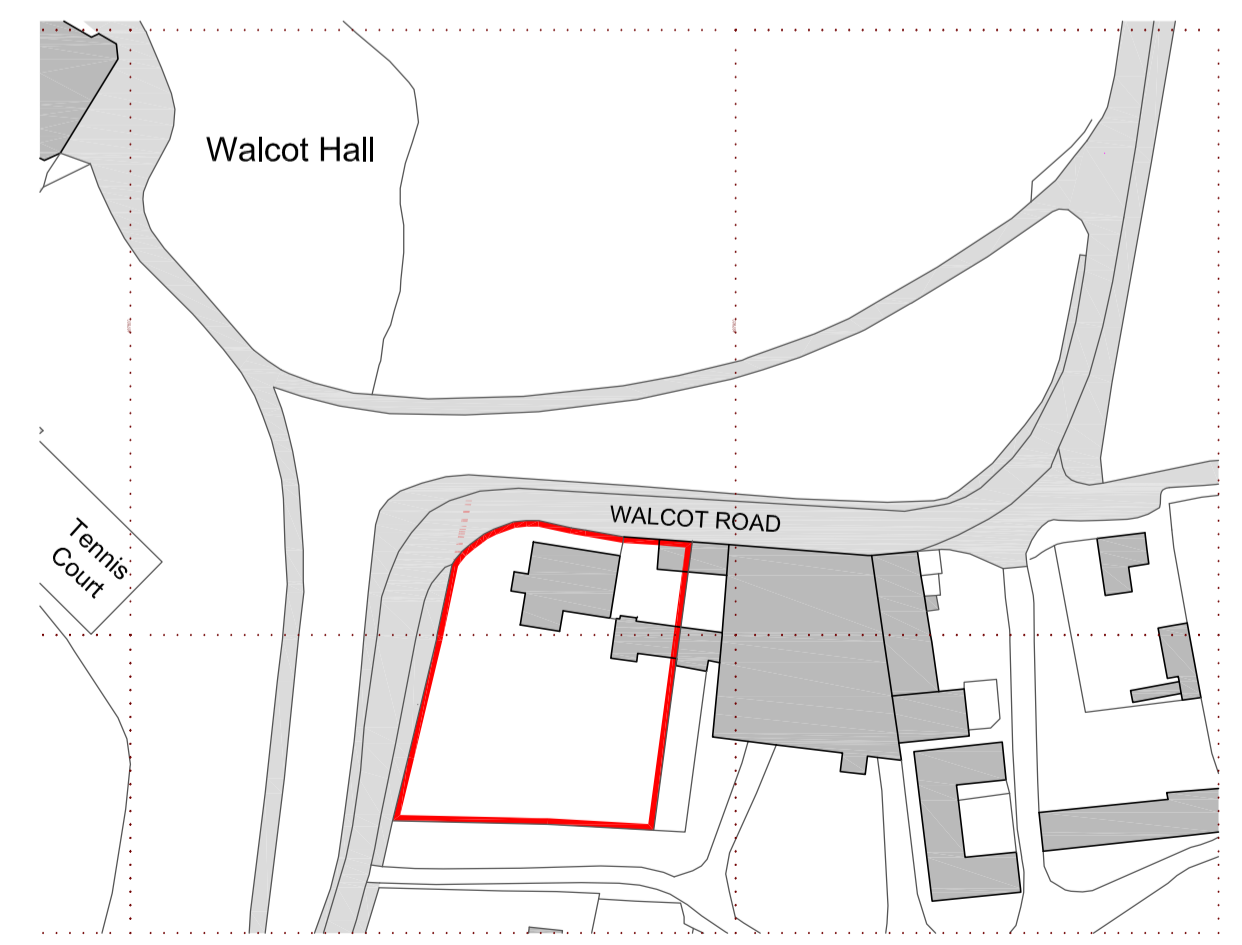
Proposed North Elevation



Proposed South Elevation

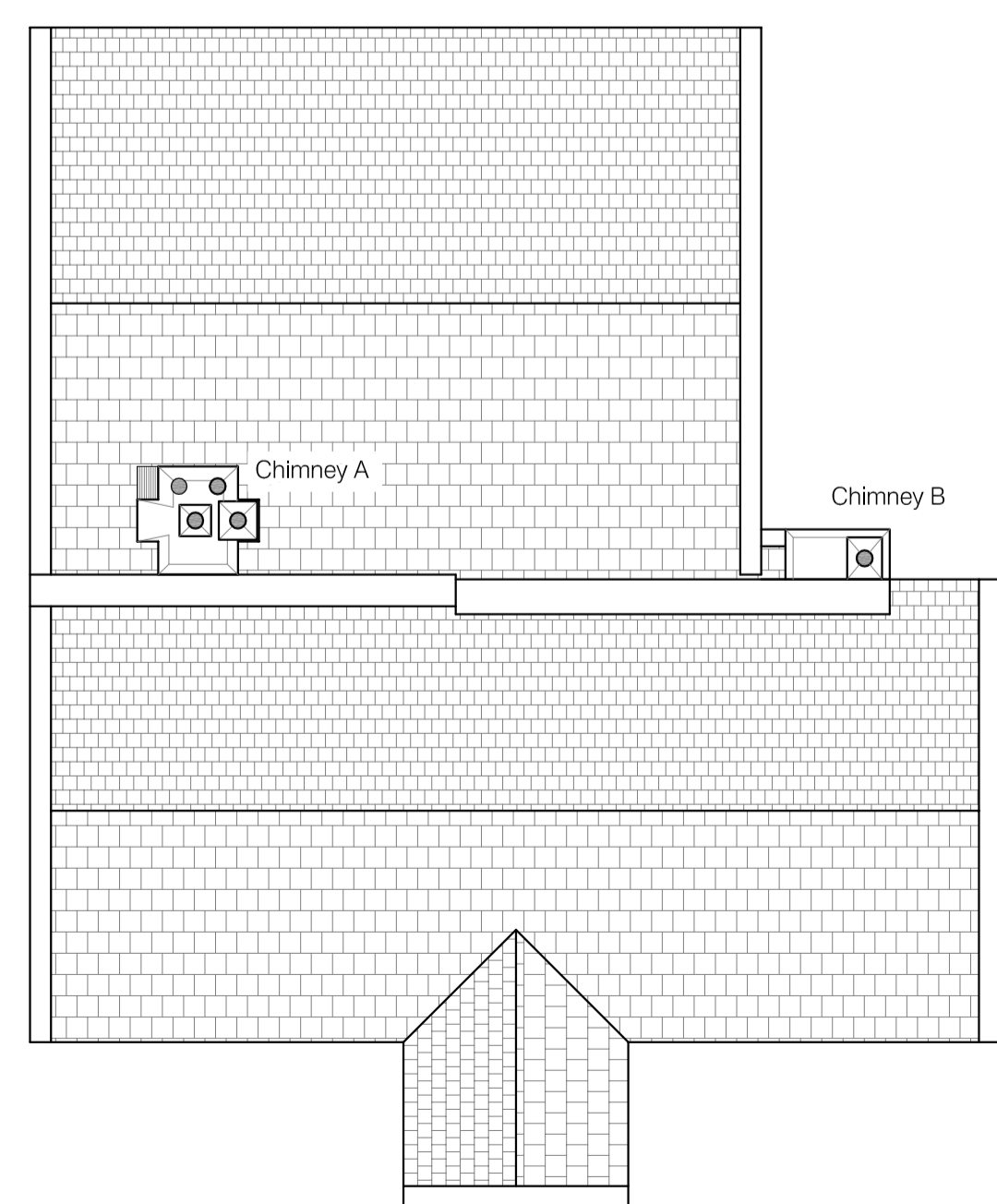
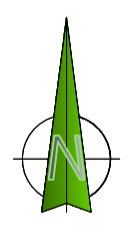


Proposed East Elevation

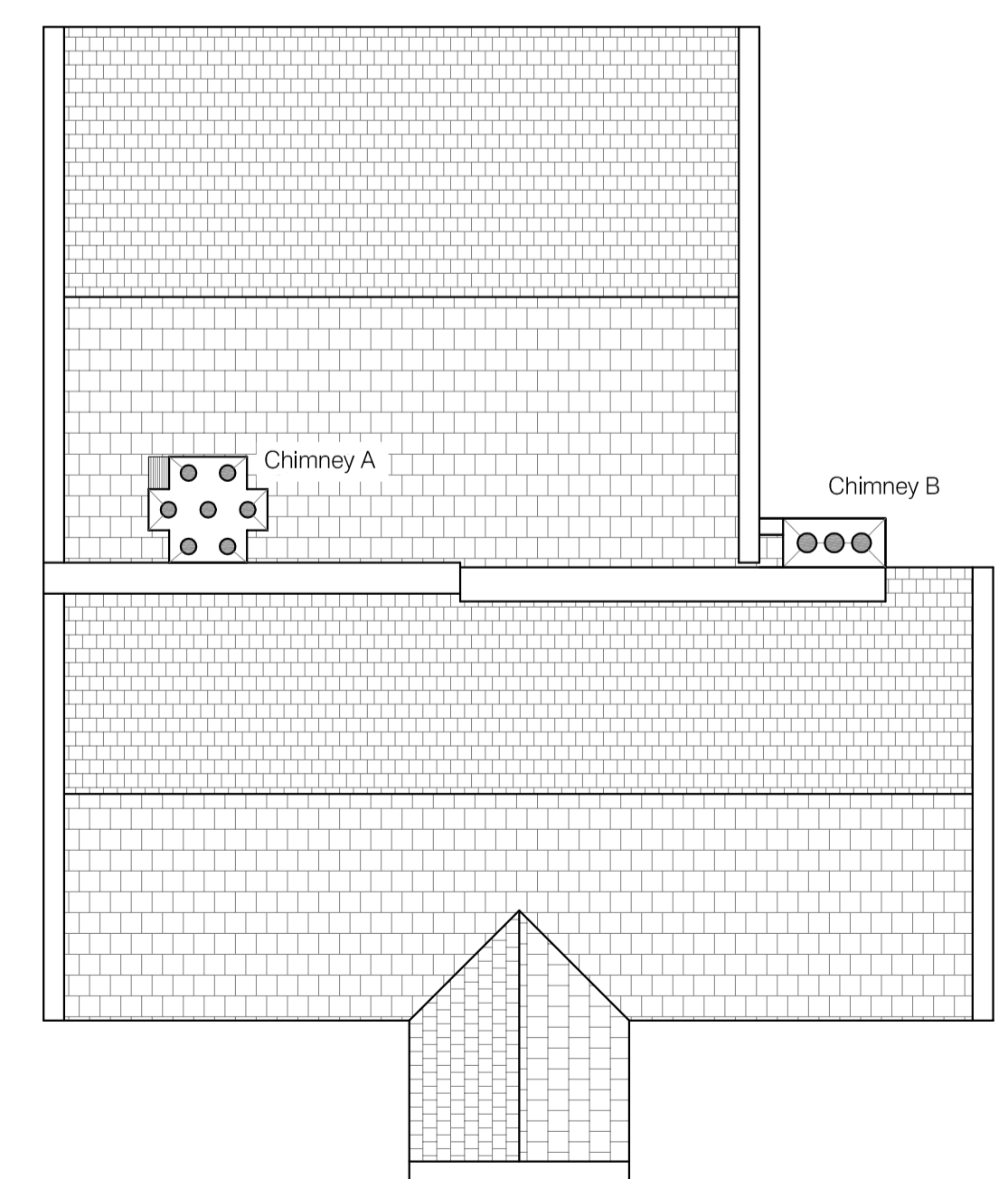


1:1250  
0 25m 50m 75m 100m 125m  
Ordnance Survey, (c) Crown Copyright 2026. All rights reserved. Licence number 100022432

Location Plan  
scale 1:1250



Existing Roof Plan



Proposed Roof Plan

**PLANNING DRAWING ONLY**

rev	amendment	title	Ex. & Pr. Plans & Elevs	dwg. no.	date
		Replacement Chimneys	Walcot Old Hall	2239.01	
		Walcot Road	Planning & LBC		Mar 26
		Walcot, North Lincolnshire	scale 1:100 & as noted		drawn by JCB