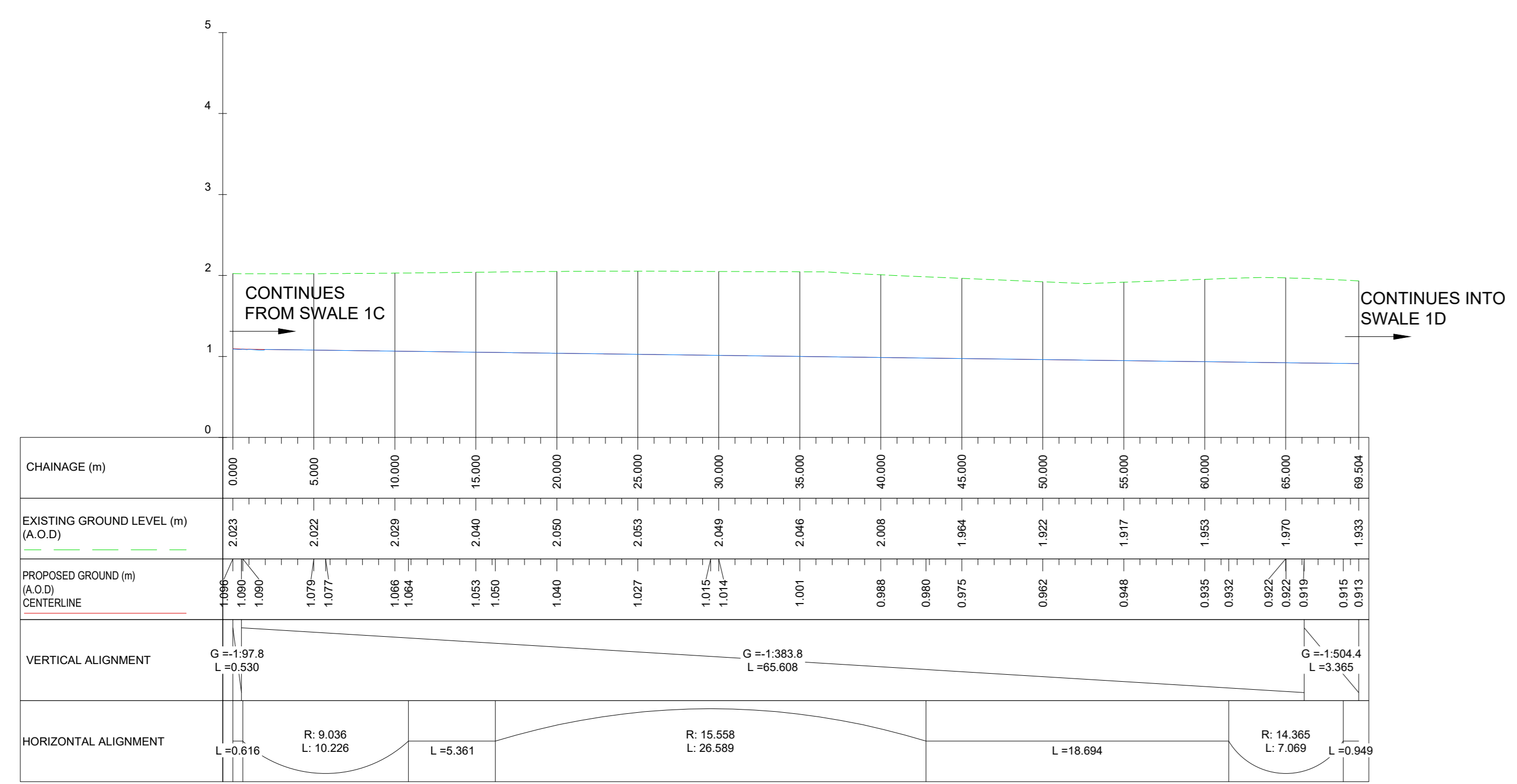
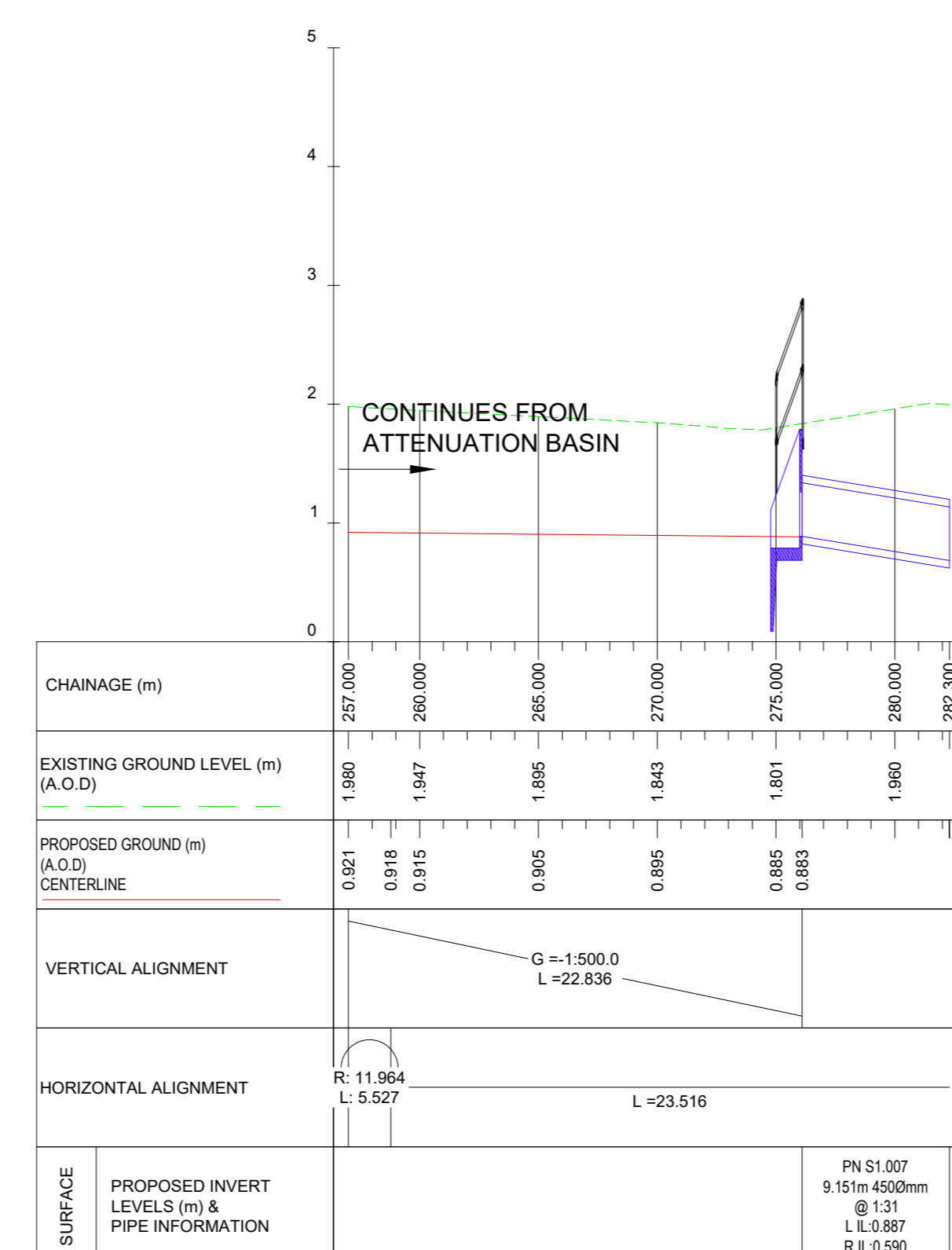


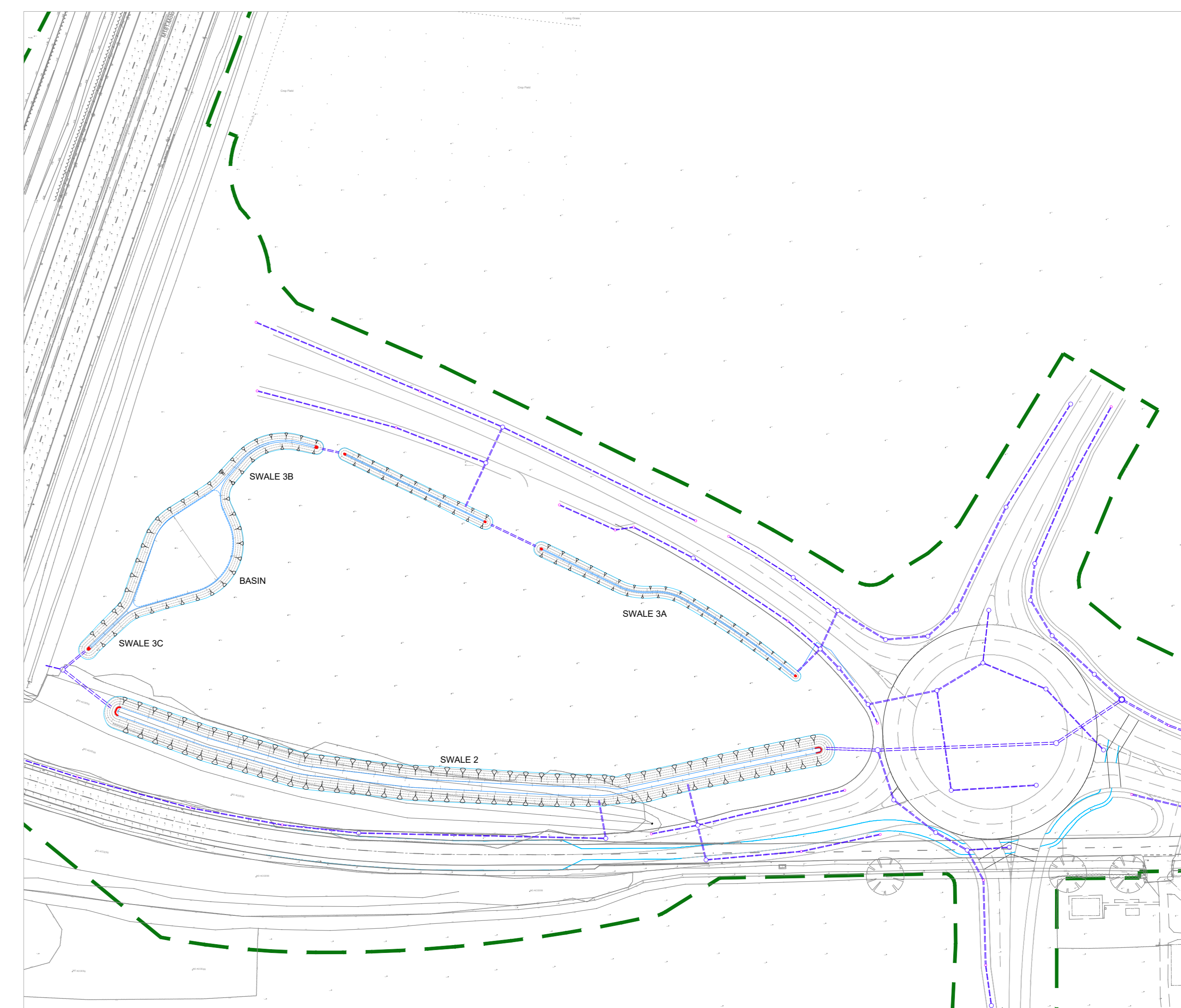
AWP-N4-SWALE 1A-1C
SCALE: H 1:500, V 1:100. DATUM: 0.000



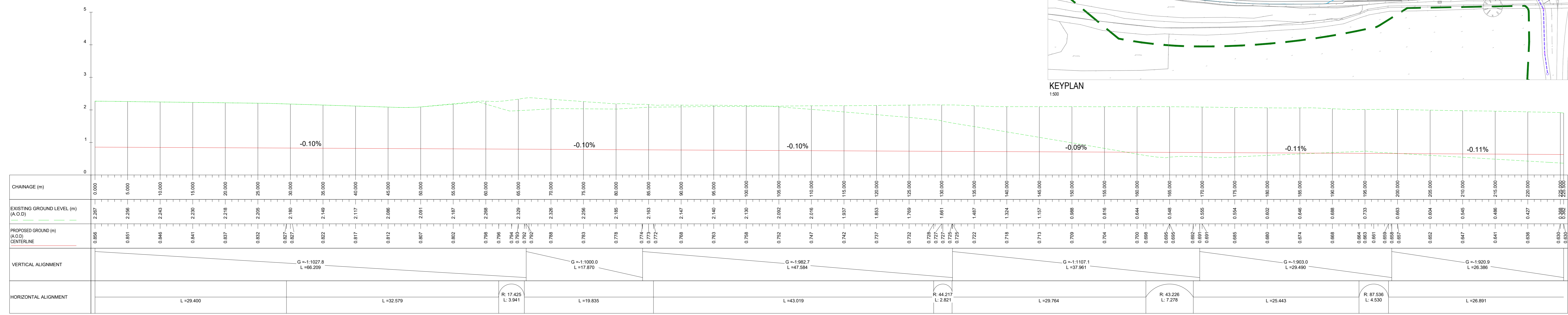
AWP-ATTENUATION BASIN
SCALE: H 1:500, V 1:100. DATUM: 0.000



AWP-N4-SWALE 1D
SCALE: H 1:500, V 1:100. DATUM: 0.000



KEYPLAN
1:500



AWP-N4-SWALE 2
SCALE: H 1:500, V 1:100. DATUM: 0.000

- NOTES:
1. THESE NOTES ARE INTENDED TO ALIGNMENT DRAWINGS AND SPECIFICATIONS, WHERE CONFLICT OF REQUIREMENTS EXIST THE DESIGNER'S PRECEDENCE SHALL BE AS SHOWN IN THE SPECIFICATION, OTHERWISE THE STRICTEST PROVISION SHALL GOVERN.
 2. THIS DRAWING IS TO BE READ IN CONJUNCTION WITH ALL OTHER RELEVANT ENGINEERS AND ARCHITECTS DRAWINGS.
 3. DRAWINGS NOT TO BE SCALED. ALL DIMENSIONS TO BE CHECKED ON SITE BY THE CONTRACTOR. ANY DISCREPANCIES TO BE NOTIFIED TO THE ENGINEER AND FURTHER INSTRUCTIONS OBTAINED BEFORE WORK COMMENCEMENT.
 4. ALL LEVELS ARE AOD/ABOVE ORDNANCE DATUM (A.O.D.).

Rev	Description	Date	By	Chk	App
P01	FIRST ISSUE	13.03.26	ERD	JP	BPC

www.alanwood.co.uk

Locations:
Hull
Leeds
Lincoln
Scarborough
Sheffield
Stockton-on-Tees
York

Issuing Office:
York Office
Clough 2
Monks Cross Drive
York
YO32 9GZ
eng@alanwood.co.uk
T. 01904 611594

Project	M181 Southern Junction - Phase 2, B1450 Spur and East Roundabout					
Client	North Lincolnshire Council					
Drawing	Temporary Phase - Ditch longsection - Swale 1 and 2					
Discipline	CIVIL ENGINEER					
Drawn	FOR REVIEW AND COMMENT					
Checked	S3					
Job no	53335					
Scale	As Shown					
Sheet	1 of 2					
Rev	P01					
Project	Originator	Zone	Lead	Type	Site	Number
SER - AWP - ZZ - XX - D - C - 3112						