
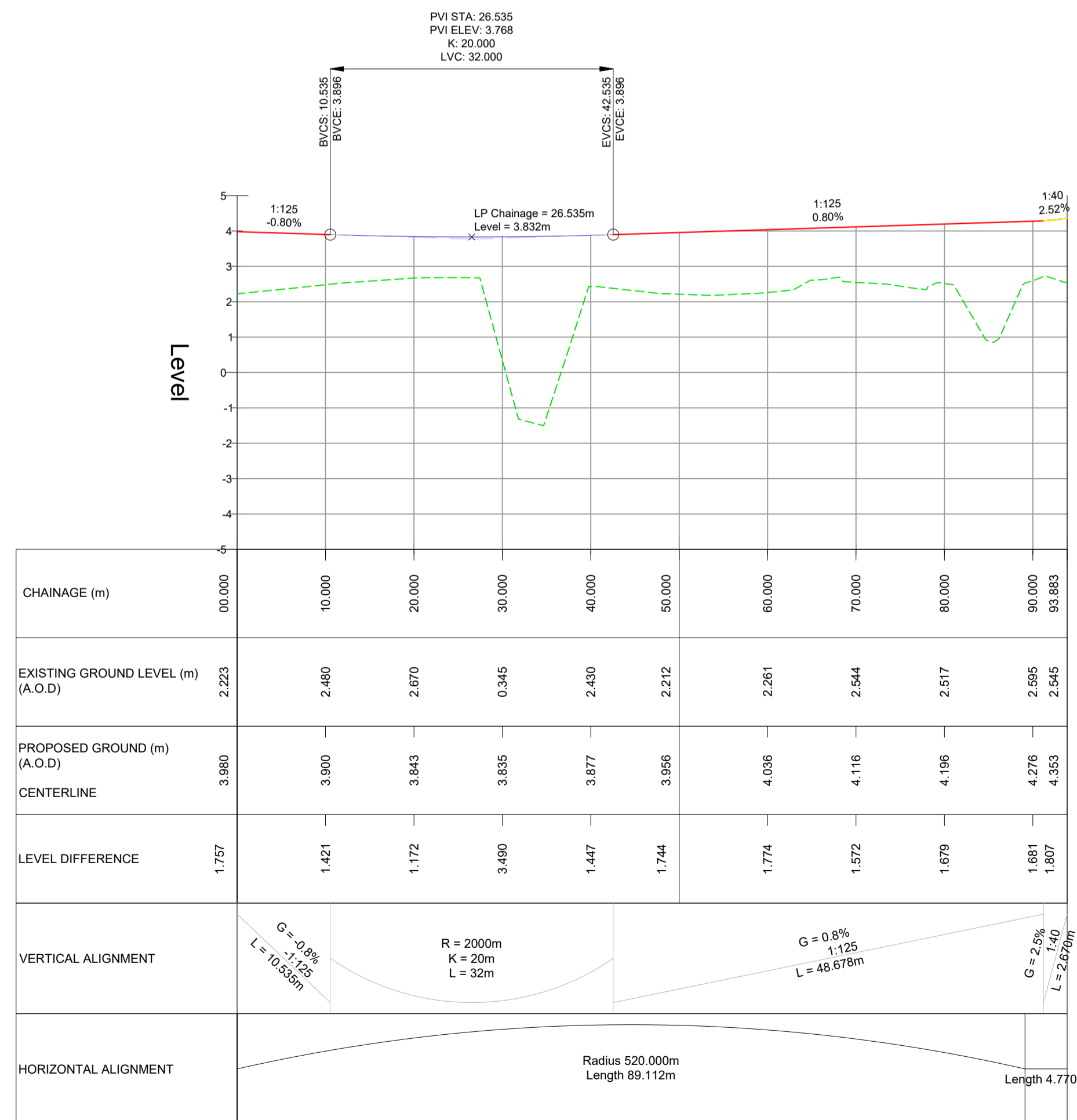


E Roundabout - CL - W Arm  
SCALE: H 1:500, V 1:125.  
CH.0.000m - CH.252.480m



W Roundabout - CL - N Arm  
SCALE: H 1:500, V 1:125.  
CH.0.000m - CH.73.233m

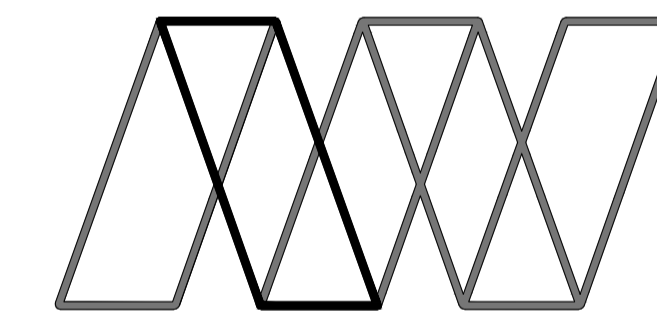


W Roundabout - CL - S Arm  
SCALE: H 1:500, V 1:125.  
CH.0.000m - CH.93.883m

- NOTES:
- THESE NOTES ARE INTENDED TO AUGMENT DRAWINGS AND SPECIFICATIONS. WHERE CONFLICT OF REQUIREMENTS EXIST THE ORDER OF PRECEDENCE SHALL BE AS SHOWN IN THE SPECIFICATION. OTHERWISE THE STRICTEST PROVISION SHALL GOVERN.
  - THIS DRAWING IS TO BE READ IN CONJUNCTION WITH ALL OTHER RELEVANT ENGINEERS AND ARCHITECTS DRAWINGS.
  - DRAWINGS NOT TO BE SCALED. ALL DIMENSIONS TO BE CHECKED ON SITE BY THE CONTRACTOR. ANY DISCREPANCIES TO BE NOTIFIED TO THE ENGINEER AND FURTHER INSTRUCTIONS OBTAINED BEFORE WORK IS COMMENCED.
  - PROPOSED CONTOURS ARE BASED ON THE 3D DESIGN MODEL AND THE TOPOGRAPHICAL SURVEY. THIS DRAWING IS FOR INFORMATION ONLY. REFER TO SETTING OUT DETAILS FOR LEVEL INFORMATION.
  - REFER TO DRAWING NUMBER LLHI - AWP - 01 - 01 - DR - D - 0301 FOR LONG SECTION REFERENCE PLAN.

- KEY:
- PROPOSED GROUND
  - EXISTING GROUND
- PVI STAT POINT VERTICAL INTERSECTION STATION  
PVI ELEV POINT VERTICAL INTERSECTION ELEVATION  
LVC LENGTH OF VERTICAL CURVE  
K CURVE COEFFICIENT  
BVCS VERTICAL TANGENT - CURVE INTERSECT STATION  
BVCE VERTICAL TANGENT - CURVE INTERSECT ELEVATION  
EVCS VERTICAL CURVE - TANGENT INTERSECT STATION  
EVCE VERTICAL CURVE - TANGENT INTERSECT ELEVATION

P02 TENDER ISSUE	25.09.20	SD	LS	RL
P01 FIRST ISSUE	11.09.20	CK	LS	RL
Rev Description	Date	By	Chk	App



Alan Wood & Partners

<p>York Office Omega 2 Monks Cross Drive York YO32 9GZ</p> <p>T. 01904 611594 www.alanwood.co.uk</p>	<p>Consulting Civil &amp; Structural Engineers Project Managers Building Surveyors</p> <p>Hull T. 01482 442138 Lincoln T. 01522 300210 London T. 02071 860761 Scarborough T. 01723 865484 Sheffield T. 01142 440077 Leeds T. 01135 311098</p>
--	---

Project: LINCOLNSHIRE LAKES, SCUNTHORPE  
M181/B1450 HIGHWAY WORKS

Client:

Drawing: M181 JUNCTION  
LONG SECTION - SHEET 2

Role: CIVIL ENGINEER

Drawing Status: FOR TENDER

Job no. 43972 Scale@A1: 1:500 Rev P02

Project Originator Volume Level Type Role Number  
LLHI - AWP - 01 - 01 - DR - D - 0303