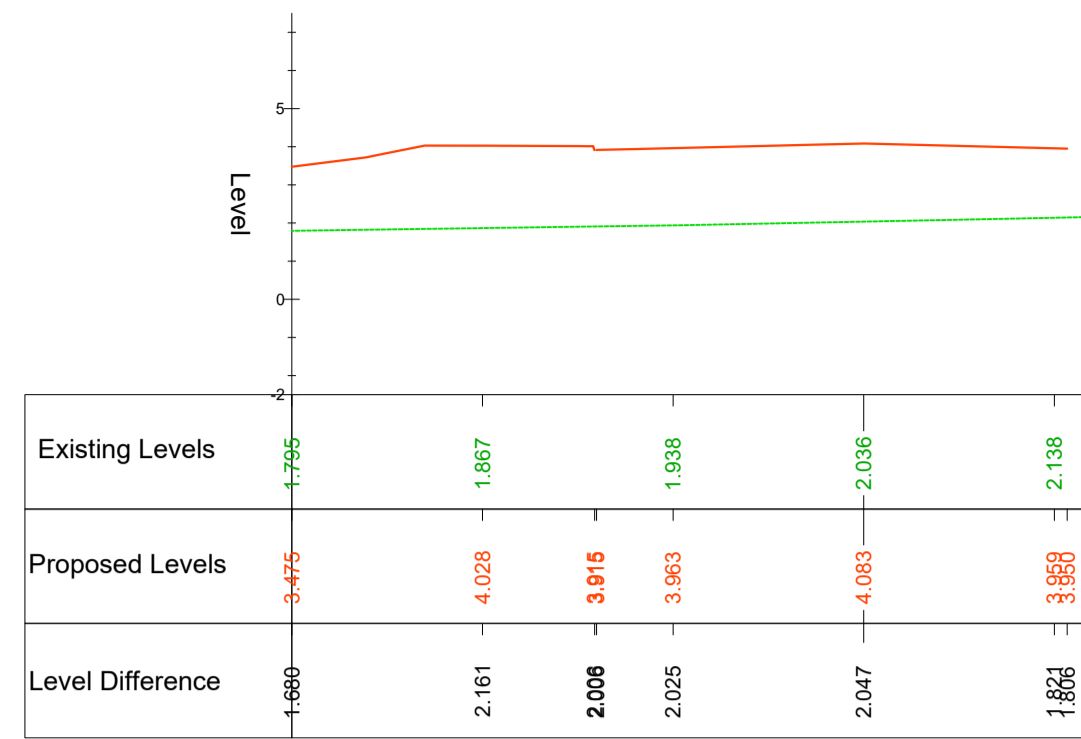
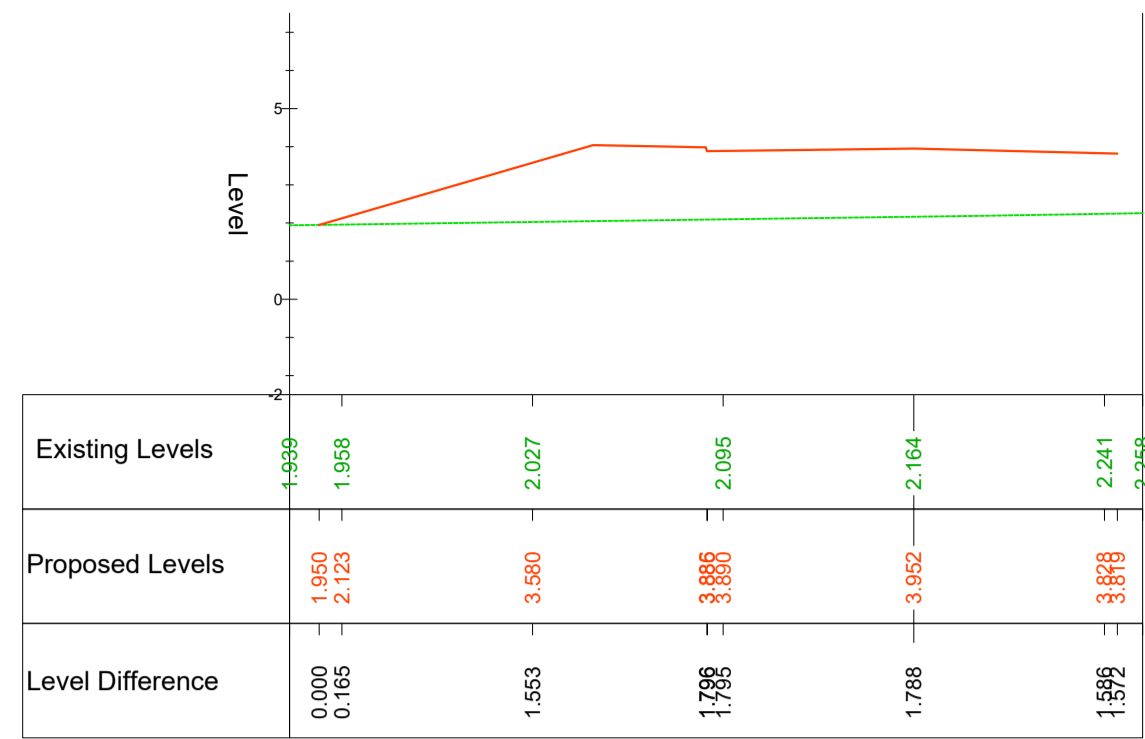


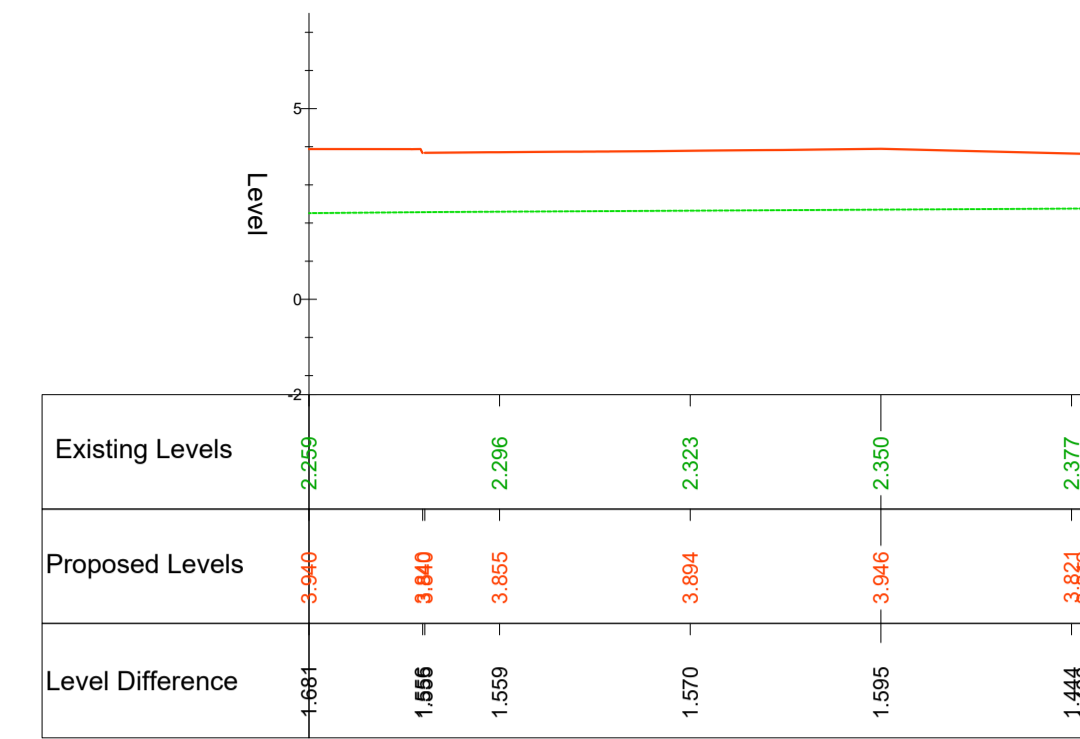
W Roundabout - Crown - Ch.20.00m



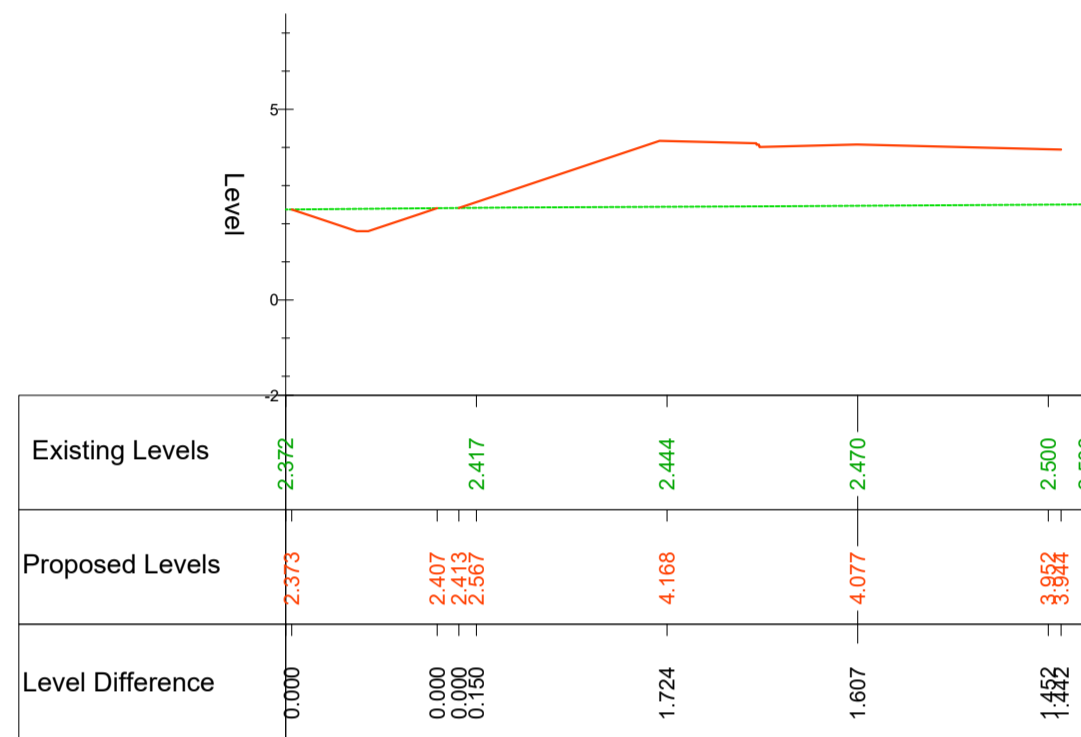
W Roundabout - Crown - Ch.40.00m



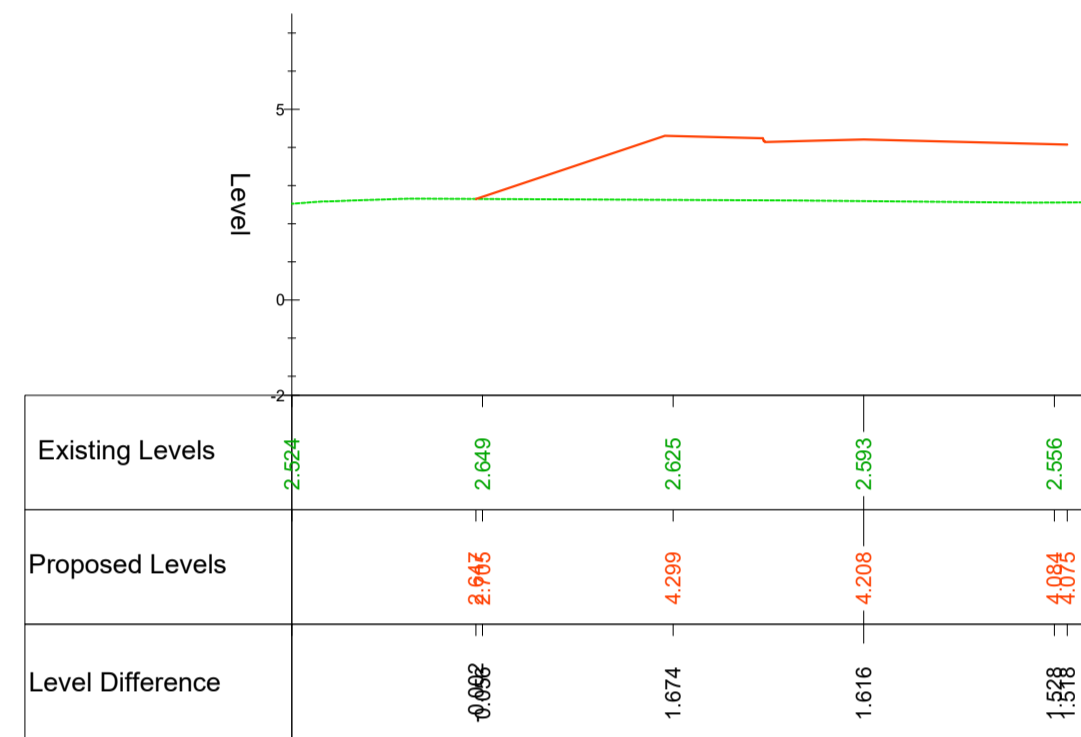
W Roundabout - Crown - Ch.SL-526



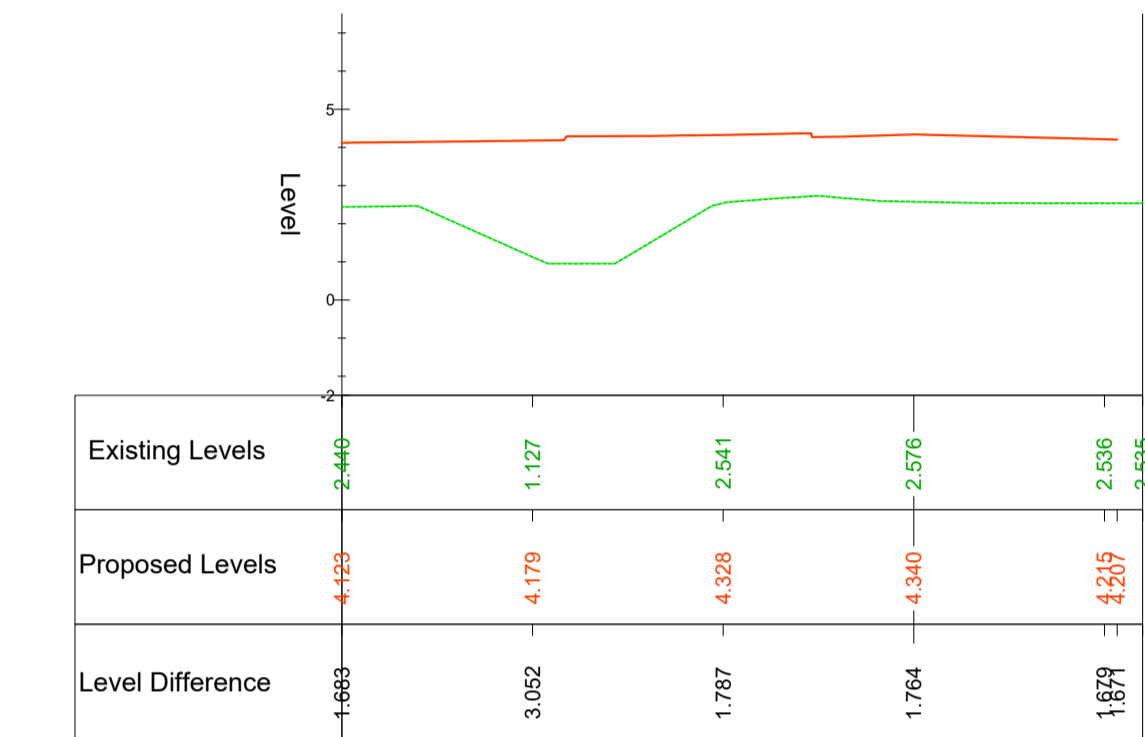
W Roundabout - Crown - Ch.80.00m



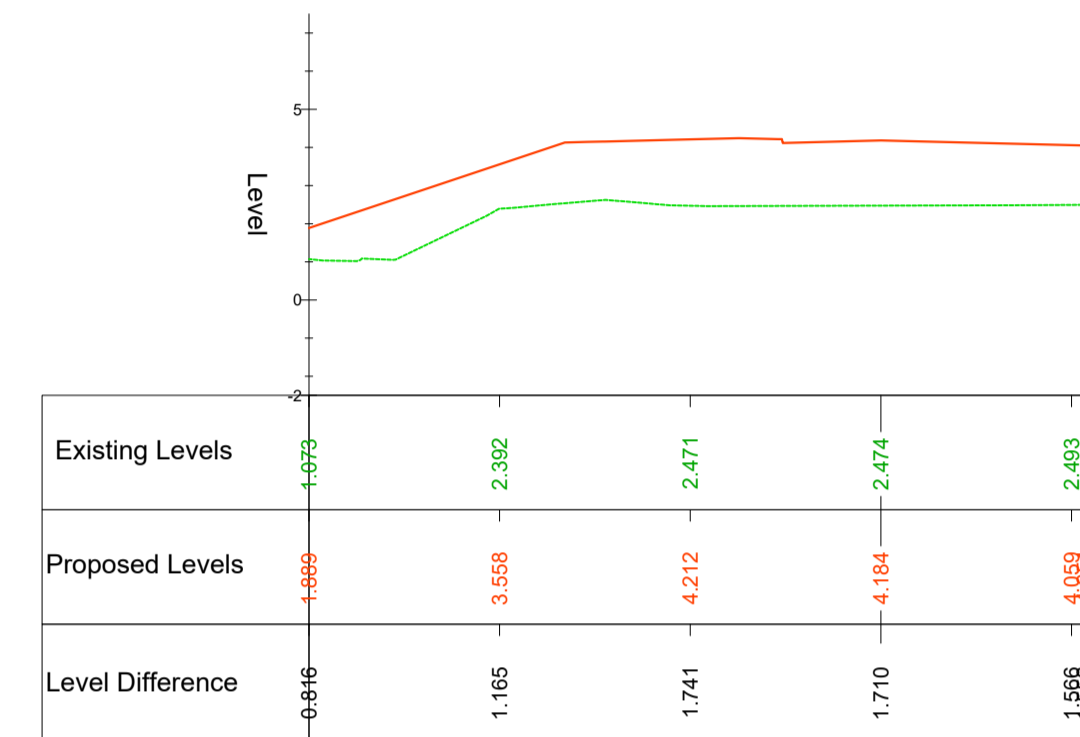
W Roundabout - Crown - Ch.100.00m



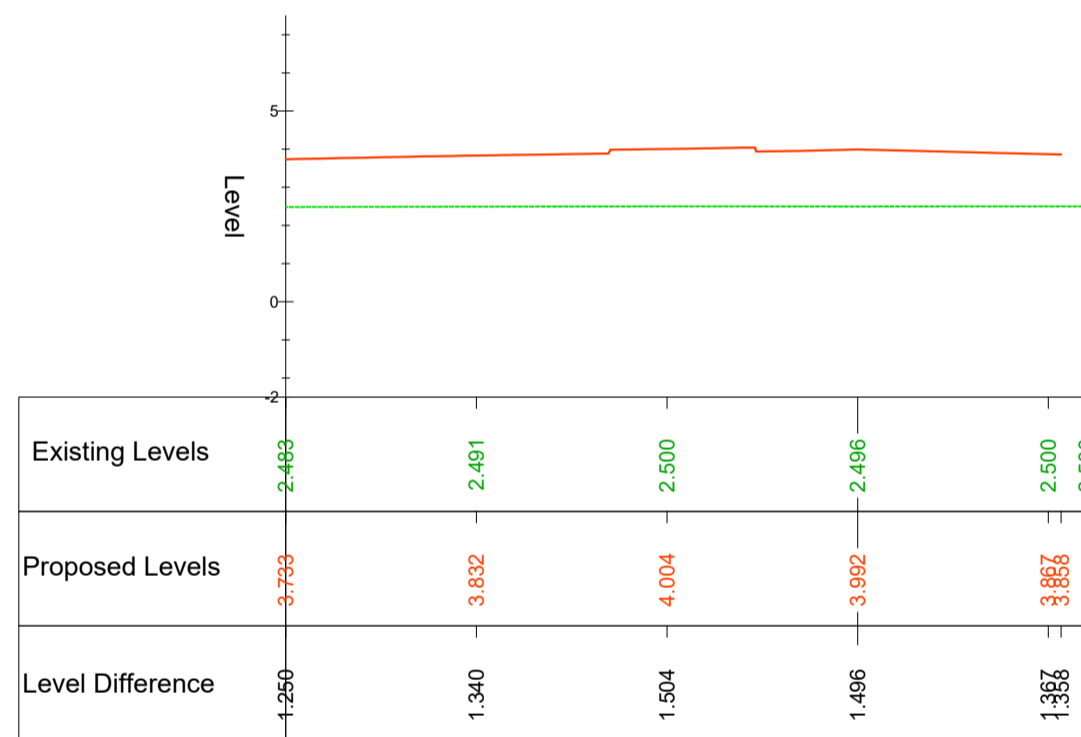
W Roundabout - Crown - Ch.120.00m



W Roundabout - Crown - Ch.140.00m



W Roundabout - Crown - Ch.160.00m



W Roundabout - Crown - Ch.180.00m


NOTES:

- THESE NOTES ARE INTENDED TO AUGMENT DRAWINGS AND SPECIFICATIONS. WHERE CONFLICT OF REQUIREMENTS EXIST THE ORDER OF PRECEDENCE SHALL BE AS SHOWN IN THE SPECIFICATION. OTHERWISE THE STRICTEST PROVISION SHALL GOVERN.
- THIS DRAWING IS TO BE READ IN CONJUNCTION WITH ALL OTHER RELEVANT ENGINEERS AND ARCHITECTS DRAWINGS.
- DRAWINGS NOT TO BE SCALED. ALL DIMENSIONS TO BE CHECKED ON SITE BY THE CONTRACTOR. ANY DISCREPANCIES TO BE NOTIFIED TO THE ENGINEER AND FURTHER INSTRUCTIONS OBTAINED BEFORE WORK IS COMMENCED.
- PROPOSED CONTOURS ARE BASED ON THE 3D DESIGN MODEL AND THE TOPOGRAPHICAL SURVEY. THIS DRAWING IS FOR INFORMATION ONLY. REFER TO SETTING OUT DETAILS FOR LEVEL INFORMATION.
- REFER TO DRAWING NUMBER LLH-AWP-01-01-DR-D-0321 - CROSS SECTION OVERVIEW FOR SPECIFIC CHANAGE LOCATION.

KEY:

- PROPOSED GROUND
- EXISTING GROUND

| | | | | | |
|-----|--------------|----------|----|-----|-----|
| P02 | TENDER ISSUE | 25.09.20 | SD | LS | RL |
| P01 | FIRST ISSUE | 11.09.20 | CK | LS | RL |
| Rev | Description | Date | By | Chk | App |



Alan Wood & Partners

| | |
|--|---|
| <p>York Office Omega 2 Monks Cross Drive York YO32 9GZ</p> <p>T. 01904 611594 www.alanwood.co.uk</p> | <p>Consulting Civil & Structural Engineers Project Managers Building Surveyors</p> <p>Hull T. 01482 442138 Lincoln T. 01522 300210 London T. 02071 880761 Scarborough T. 01723 865484 Sheffield T. 01142 440077 Leeds T. 01135 311098</p> |
|--|---|

| | | | | | |
|--|---|------------|-------|------|-----|
| Project: | LINCOLNSHIRE LAKES, SCUNTHORPE M181/B1450 HIGHWAY WORKS | | | | |
| Client: | | | | | |
| Drawing: | M181 JUNCTION CROSS SECTION - WEST ROUNDABOUT SHEET 7 | | | | |
| Role: | CIVIL ENGINEER | | | | |
| Drawing Status: | FOR TENDER | | | | |
| Job no. | 43972 | Scale@ At: | 1:200 | Rev. | P02 |
| Project Originator Volume Level Type Role Number LLH1 - AWP - 01 - 01 - DR - D - 0338 | | | | | |