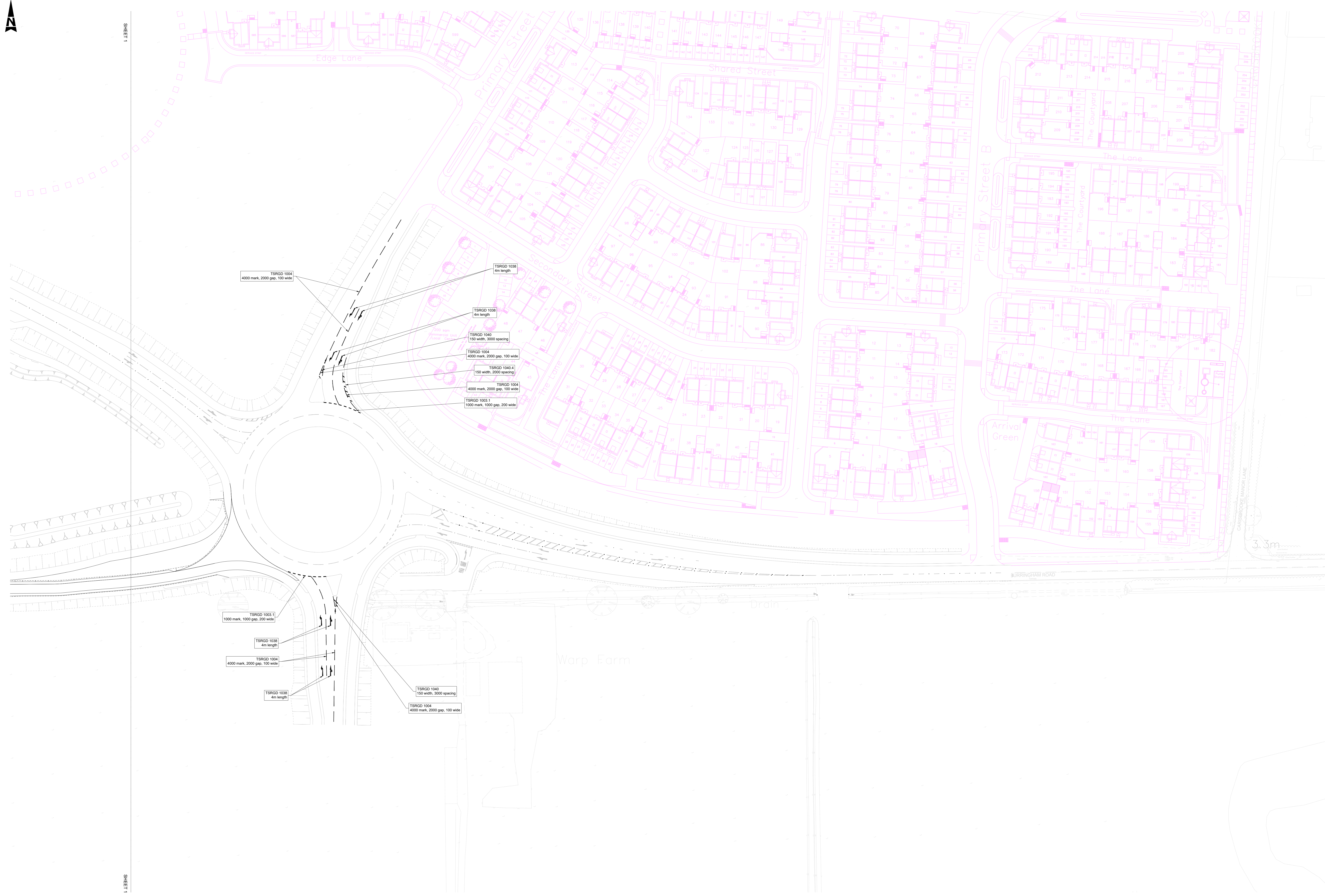
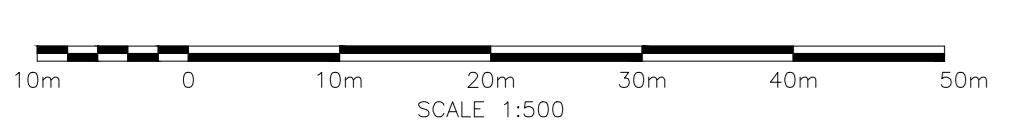




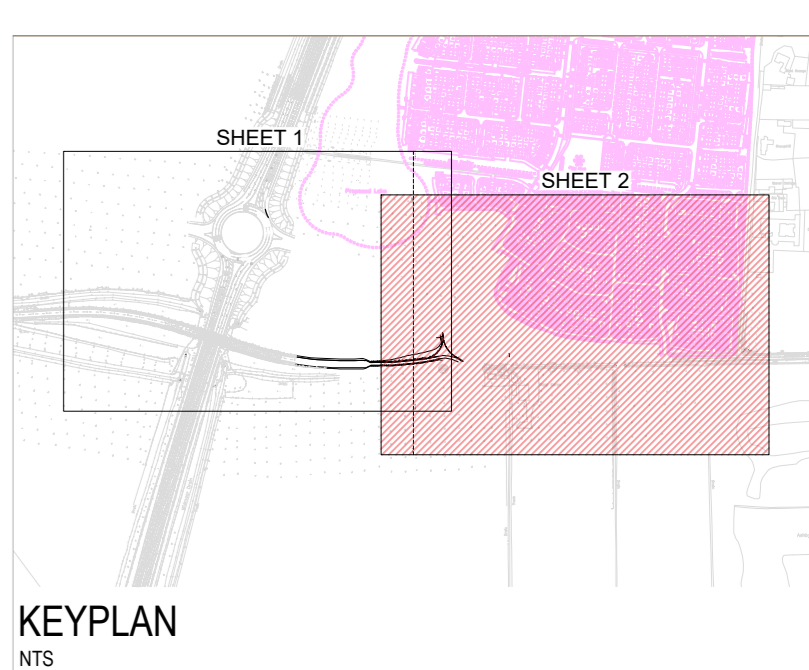
SHEET 1



SHEET 1



- NOTES:**
1. THESE NOTES ARE INTENDED TO AUGMENT DRAWINGS AND SPECIFICATIONS. WHERE CONFLICT OF REQUIREMENTS EXIST THE ORDER OF PRECEDENCE SHALL BE AS SHOWN IN THE SPECIFICATION. OTHERWISE THE STRICTEST PROVISION SHALL GOVERN.
  2. THIS DRAWING IS TO BE READ IN CONJUNCTION WITH ALL OTHER RELEVANT ENGINEERS AND ARCHITECTS DRAWINGS.
  3. DRAWINGS NOT TO BE SCALED. ALL DIMENSIONS TO BE CHECKED ON SITE BY THE CONTRACTOR. ANY DISCREPANCIES TO BE NOTIFIED TO THE ENGINEER AND FURTHER INSTRUCTIONS OBTAINED BEFORE WORK IS COMMENCED.
  4. ALL DRAWINGS SHOULD BE READ IN CONJUNCTION WITH MCHW SPECIFICATION FOR HIGHWAY WORKS.
  5. DIAGRAM NUMBERS TO TRAFFIC SIGN REGULATIONS AND GENERAL DIRECTIONS (TSRSD) 2016, ROAD STUD COLOURS AND SPACING AS INDICATED IN LIVING LABELS.
  6. ANY EXISTING ROAD MARKINGS WHICH ARE IN CONFLICT WITH PROPOSED MARKINGS ARE TO BE REMOVED AS PART OF THE WORKS.
  7. FOR DETAILS OF ROAD MARKING MATERIALS REFER TO DMRB CC20 AND CC10 WORKS SPECIFIC REQUIREMENTS.
- DISCLAIMER:**
1. ALL DOCUMENTS ('DESIGNS') PREPARED BY THE CONSULTANT ARE CONFIDENTIAL TO THE CLIENT AND THEIR PROFESSIONAL ADVISERS. THEY MUST NOT BE SHARED, REPRODUCED, OR RELIED UPON BY THIRD PARTIES. THE CONSULTANT ACCEPTS NO LIABILITY FOR ANY USE BEYOND THE ORIGINAL INTENDED PURPOSE.
  2. THE CLIENT MAY REPRODUCE THE DESIGNS ONLY TO COMPLETE THE INTENDED PROJECT. THE CONSULTANT IS NOT LIABLE FOR ANY OTHER USE.
  3. NEITHER PARTY MAY DISCLOSE CONFIDENTIAL BUSINESS INFORMATION WITHOUT CONSENT EXCEPT TO PROFESSIONAL ADVISERS, INSURERS, OR AS REQUIRED BY LAW.



PO1 FOR APPROVAL	27.03.26	BH	JEK	BH
PO2 FIRST ISSUE	06.03.26	2A	JEK	BH
Rev	Description	Date	By	Chk

**Alan Wood & Partners**  
www.alanwood.co.uk

**Locations:**  
Hull  
Leeds  
Lincoln  
Scarborough  
Sheffield  
Stockton-on-Tees  
York

**Engineer / Manage / Deliver /**

**Issuing Office:**  
York Office  
Omega 2  
Monks Cross Drive  
York  
YO32 9GZ

eng@alanwood.co.uk  
T. 01904 611594

**JOB NO. 53335: N.L.C M181 SOUTHERN JUNCTION - PHASE 2 BY 450 SPUR AND EAST ROUNDABOUT (PERMANENT PHASE) DRAWING REFERENCE TABLE**

DOCUMENT TITLE	DOCUMENT REFERENCE	DOCUMENT TITLE	DOCUMENT REFERENCE
SITE LAYOUT	SER.AWP.ZZ-01-DR-C-3101-3102	PAVEMENT	SER.AWP.ZZ-07-DR-C-3101-3102
ALIGNMENT PLAN	SER.AWP.ZZ-01-DR-C-3103-3103	KERBS AND FOOTWAYS	SER.AWP.ZZ-11-DR-C-3101-3103
CONTRACT PLAN	SER.AWP.ZZ-01-DR-C-3103-3101	ROAD MARKINGS	SER.AWP.ZZ-03-DR-C-3101-3102
CROSS SECTIONS	SER.AWP.ZZ-01-DR-C-3114	TRAFFIC SIGNS & FOUNDATION DETAILS	SER.AWP.ZZ-11-DR-C-3111-3112 & 3101
SOPHISTS	SER.AWP.ZZ-01-DR-3103-3101	HIGHWAY LIGHTING	SER.RDZ6.ZZ-13-D-C-1301
SITE CLEARANCE	SER.AWP.ZZ-03-DR-C-3101-3102 & SER.RDZ6.ZZ-02-C-0201	ELECTRICAL SCHEMATIC & STANDARDS DETAILS	SER.RDZ6.ZZ-14-D-C-1401-1406
FENCING	SER.AWP.ZZ-03-DR-C-3101-3102	LANDSCAPING	SER.RDZ6.ZZ-01-D-01-003-0004 & 0006
DRAINAGE	SER.AWP.ZZ-03-D-C-3601-3605		

Project: **M181 SOUTHERN JUNCTION - PHASE 2 B1450 SPUR AND EAST ROUNDABOUT**

Client: **NORTH LINCOLNSHIRE COUNCIL**

Drawn: **ROAD MARKINGS (PERMANENT PHASE) - SHEET 2**

Rev: **CIVIL ENGINEER**

Drawn Status: **FOR APPROVAL**

Submittal Code: **S4**

Job no: **53335** Scale: **1:500** Rev: **P02**

Project: **SER - AWP - ZZ - 12 - DR - C - 3102**