


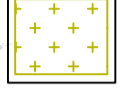


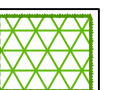
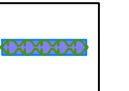
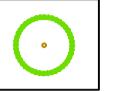


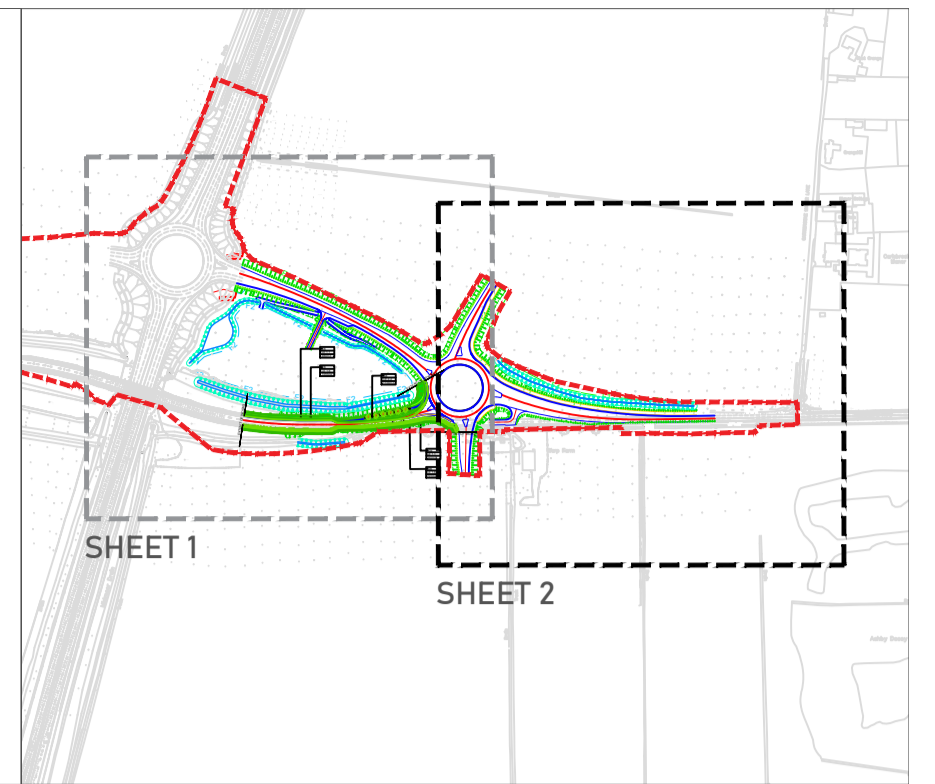


Refer to: SER-BRO-ZZ-01-D-L-9003

- KEY**
-  Planning Application Boundary (refer to legal drawings)
  -  LE 1.1 - Amenity Grass
  -  LE 1.6 - Open Grassland
  -  LE 1.3a - Species Rich Grassland
  -  LE 1.3b - Species Rich Grassland
  -  LE 2.4 - Linear Trees and Shrubs

-  LE 2.5 - Shrubs with Intermittent Trees
-  LE 4.2 - Native Hedgerow
-  LE 5.1 - Individual Trees (species in brackets)
-  Proposed Coir Pallets
-  Existing Vegetation (to be retained and protected)

Refer to: SER-BRO-ZZ-01-R-L-9006 - Soft Landscape Planting Schedule (Permanent) for full planting schedule.



NB: All areas are indicative, scaled from plan, and must be checked on site.  
 NB: See architects drawings for details of boundary treatments. Proposals shown on this drawing for illustration purposes only.



**FOR INFORMATION**

P01	LM	13.03.2026
Rev	Drawn	Date

Project:  
 BURRINGHAM ROAD - EASTERN ROUNDABOUT DESIGN  
 Client: North Lincolnshire Council

Job No. 8911  
 Role: Landscape Architect

Drawn: LM      Checked: TH  
 Date: March 2026  
 Scale: 1:500 at A1

Drawing:  
 Soft Landscape Layout (Permanent) - Sheet 2

SER-BRO-ZZ-01-D-L-9004



Brooks Ecological Ltd, Unit A,  
 1 Station Road, Guiseley, LEEDS,  
 LS20 8BX  
 admin@brooks-ecological.co.uk  
 www.brooks-ecological.co.uk  
 01943 884451

