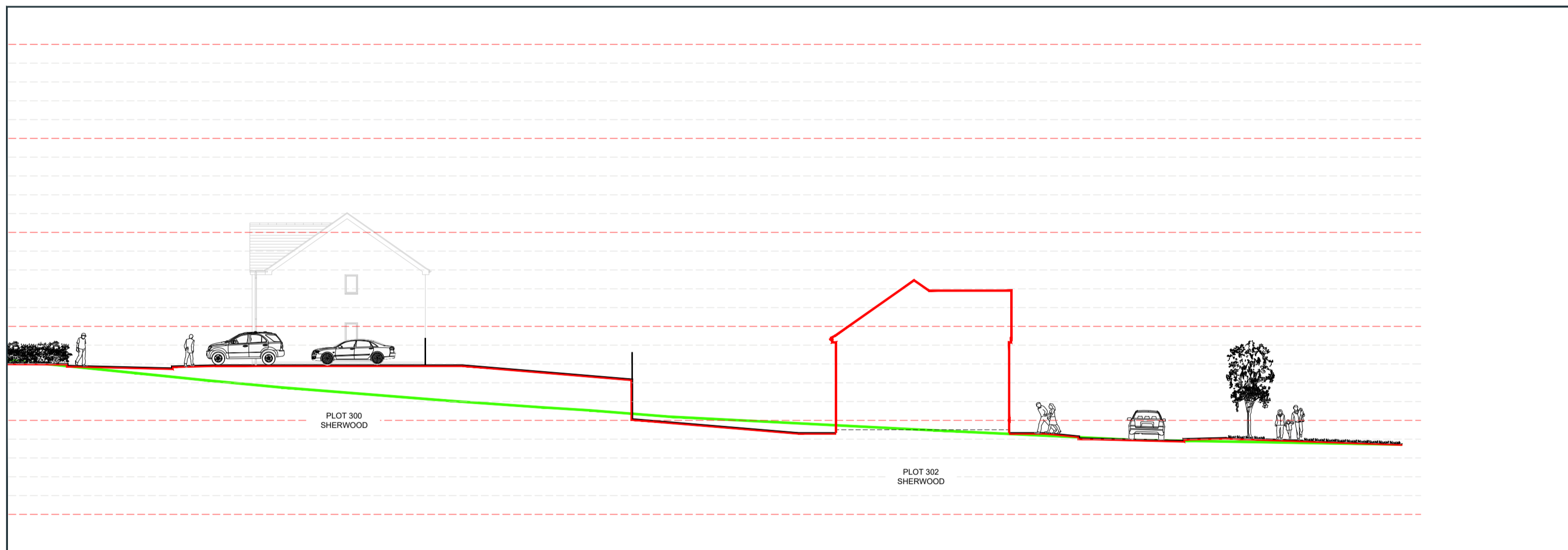
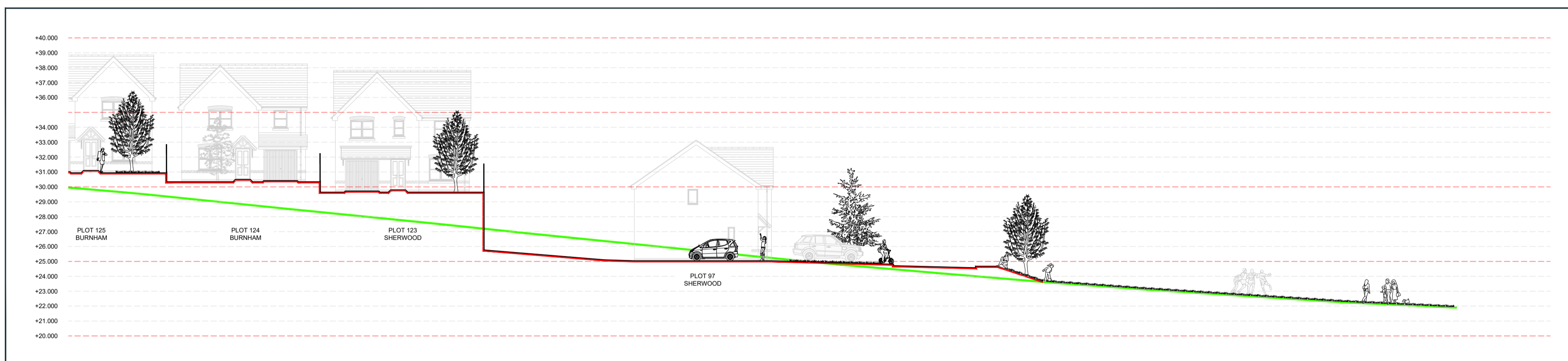


SITE SECTION 1 (1:200)



SITE SECTION 1 CONTINUED (1:200)



SITE SECTION 2 (1:200)



SITE LAYOUT (NOT TO SCALE)

**DRAWING KEY**

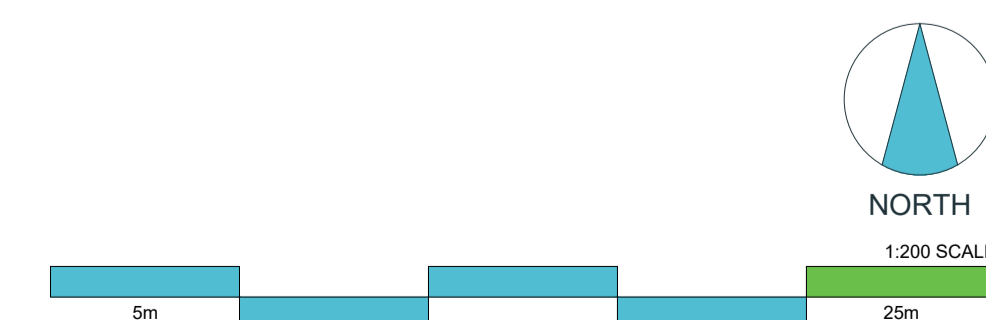
- EXISTING GROUND LEVEL
- PROPOSED GROUND LEVEL

Rev	Date	Description	Drawn	Check
<span style="font-size: small; vertical-align: middle;">Architecture Planning Urban Design Landscape</span>				

**CLIENT:**  
 PERSIMMON  
 (YORKSHIRE)  
**PROJECT:**  
 BARTON-UPON-HUMBER  
**DRAWING:**  
 SITE SECTIONS - EXISTING

**DRAWING NUMBER:**  
 25 5794 07  
**SCALE @ A1:**  
 ELEVATIONS 1:200  
**DRAWN:** LH  
**CHECKED:** VS  
**DATE:** FEB '26  
**DATE:** FEB '26

JRP Associates  
 14 Mariner Court,  
 Calder Park, Wakefield, WF4 3FL  
 T 01924 383322  
 E info@jrpassoc.co.uk  
 W jrpassoc.co.uk



Do not scale off this drawing - Only figured dimensions to be taken from this drawing. Drawings based on Ordnance Survey and/or existing record drawings - Design and Drawing content subject to Site Survey, Structural Survey, Site Investigations, Planning and Statutory Requirements and Approvals. Authorised reproduction from Ordnance Survey Map with permission of the Controller of Her Majesty's Stationery Office. Crown Copyright reserved.