

MR. P. O'REILLY
CARRDALE
10 SAXBY HILL
SAXBY ALL SAINTS
DN20 0QL 16 18

499 140m

499 20m

416 960m

416 960m

94

94

92

92

416 900m

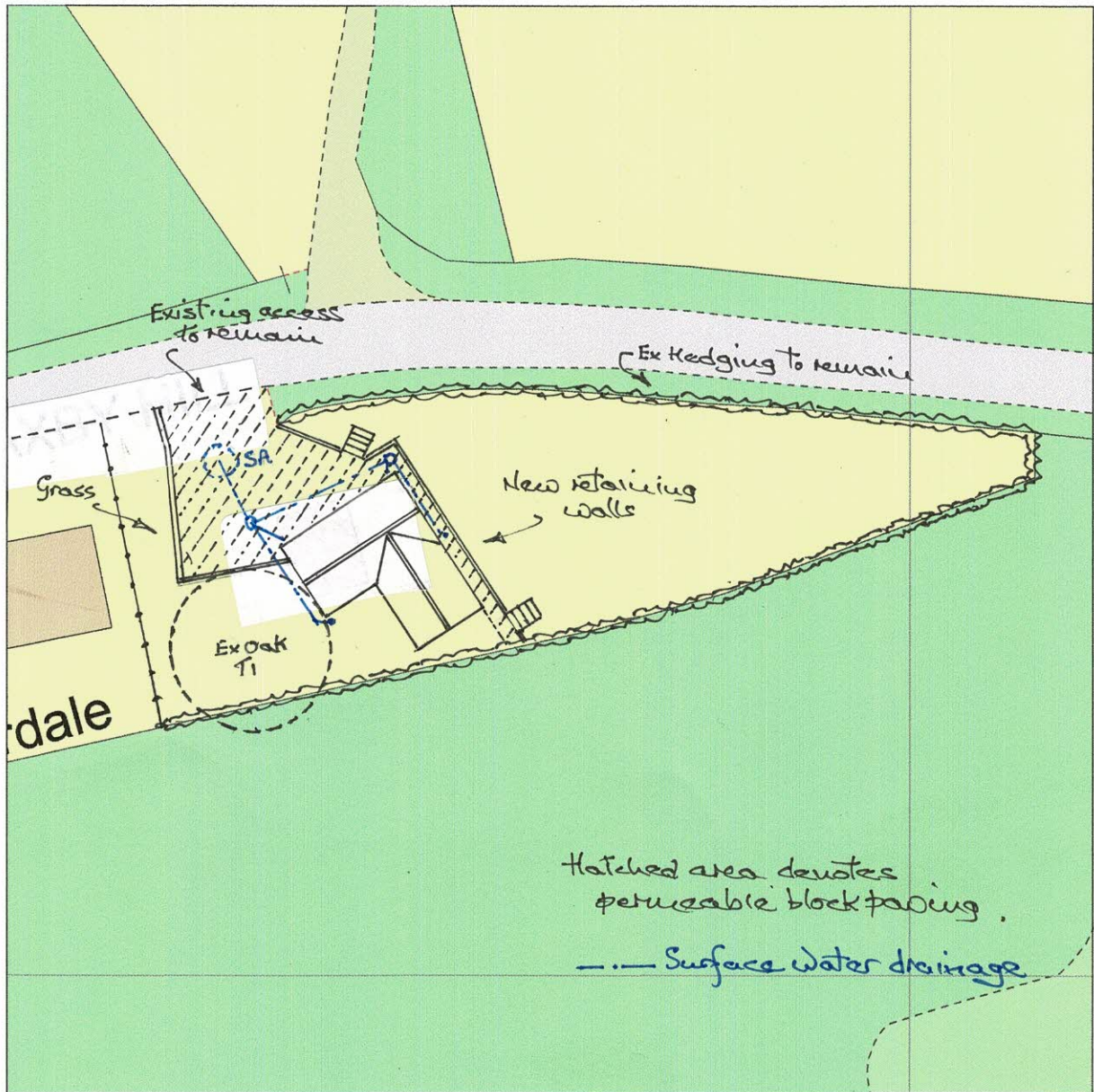
416 900m

499 140m

16

18

499 20m





Hatched area denotes permeable block paving.

--- Surface water drainage

PROPOSED BLOCK PLAN

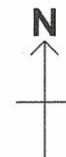
DRG. N^o. 70/26/02A



OS MasterMap Topographic Layer
Wednesday, October 16, 2024, ID: BW1-01189776
maps.blackwell.co.uk

1:500 scale print at A4, Centre: 499174 E, 416931 N

©Crown Copyright and database rights 2024 OS
Licence no. 100041041



BLACKWELL'S
MAPPING SERVICES
PERSONAL & PROFESSIONAL MAPPING
www.blackwellmapping.co.uk

TEL: 0800 151 2612
maps@blackwell.co.uk