



Rail Line converted into linear walkway and cycle system

Waterbodies to provide Ecological interest and Habitat Diversity

Pedestrian access path from Winterton

Network of Footpaths to provide a range of high and low level routes across the County Park

Surface Water Ditch to ensure adequate drainage

Car Park

Lake with Islands and variety of Ecological Habitats











Rail Line converted into linear walkway and cycle system

Car Park

Picnic Area

Pedestrian and Vehicle access from Roxby

Leachate and gas management compound.

- Legend**
-  Planning Permission Boundary
 -  Restoration Contours (Post Settlement)
 -  Existing Vegetation to be Retained
 -  New Woodland Planting
 -  New Grassland (either Acid Grassland/Heathland or other appropriate Grassland subject to Restoration Soil Analysis)
 -  Tall Swamp/Reed Bed
 -  Surface Water Ditch
 -  Wetland
 -  New Footpath/Nature Trail
 -  Access Road



Reproduced from Superplan Data © (scale-free) by permission of Ordnance Survey © on behalf of The Controller of Her Majesty's Stationary Office. © Crown copyright 2006 all rights reserved. Licence number 100036438.

REV.	DATE	DRAWN	DESCRIPTION

THIS INFORMATION IS CONFIDENTIAL AND THE PROPERTY OF BIFFA WASTE SERVICES LTD. AND IS RELEASED ON CONDITION THAT NONE OF THE INFORMATION SHALL BE DISCLOSED TO ANY THIRD PARTY OR REPRODUCED IN WHOLE OR PART WITHOUT THE PRIOR CONSENT IN WRITING OF BIFFA WASTE SERVICES LTD.



Biffa Waste Services Ltd
 Poplars Landfill site
 Lichfield Road
 Cannock
 Staffordshire
 WS11 8NQ
 Tel: 01543 577890
 Mob: 07834052155
 email: michelle.samuers@biffa.co.uk

PROJECT	Planning		
LOCATION	Roxby Landfill		
DRAWING TITLE	Final Restoration		
DRAWING No.	R05	COMPUTER REF.	R2036300
DRAWN	DATE	May 25	SCALE(S) 1:5000