







Legend

-  Planning Permission Boundary
-  Landfill Base Phase Boundaries
-  Post 2024 Progressive Restoration Boundaries
-  Existing Temporary Cap
-  Existing Permanent Cap



Reproduced from Superplan Data © (scale-free) by permission of Ordnance Survey © on behalf of The Controller of Her Majesty's Stationery Office. © Crown copyright 2006 all rights reserved. Licence number 100036438.

REV.	DATE	DRAWN	DESCRIPTION

THIS INFORMATION IS CONFIDENTIAL AND THE PROPERTY OF BIFFA WASTE SERVICES LTD. AND IS RELEASED ON CONDITION THAT NONE OF THE INFORMATION SHALL BE DISCLOSED TO ANY THIRD PARTY OR REPRODUCED IN WHOLE OR PART WITHOUT THE PRIOR CONSENT IN WRITING OF BIFFA WASTE SERVICES LTD.



Biffa Waste Services Ltd
 Poplars Landfill site
 Lichfield Road
 Cannock
 Staffordshire
 WS11 8NQ
 Tel: 01543 577890
 Mob: 07834052155
 email: michelle.saunders@biffa.co.uk

PROJECT	Planning		
LOCATION	Roxby Landfill		
DRAWING TITLE	Remaining Restoration Phasing Sequence		
DRAWING No.	R04	COMPUTER REF.	R2036200
DRAWN	DATE	May 25	SCALE(S) 1:5000