





SCUH-C7: Land at the former South Leys School Enderby Road

As discussed at the Examination Hearing Session North Lincolnshire Council has undertaken public consultation with the community through exhibitions and the findings have resulted in the plan attached being identified as the preferred option by the public. This plan forms the basis for Policy SCUH-C7.

Notes: Do not scale dimensions from this drawing. Only figured dimensions are to be taken from this drawing. Check all dimensions on site before commencing any work or shop drawings. © Copyright. All rights reserved. This drawing must not be reproduced without permission of North Lincolnshire Council. Based upon the Ordnance Survey mapping with permission of the Controller of Her Majesty's Stationery Office © Crown Copyright. Unauthorised reproduction infringes Crown Copyright and may lead to prosecution or civil proceedings. North Lincolnshire Council 100043349 2014.



KEY

-  Proposed footpath
-  Existing Grass Area
-  Existing Planting
-  Playing Field

Drawing Title

**SOUTH LEYS
SCUNTHORPE**

SL001 Option K

Scale @ A3
NTS

Date
MAR 14



www.northlincs.gov.uk
 Peter Williams BSc, DMS, CEng, MEI, MCMI, AMIMechE
 Director of Places
 PO Box 53
 Hewson House
 Station Road
 Brigg, North Lincolnshire
 DN20 8XY