












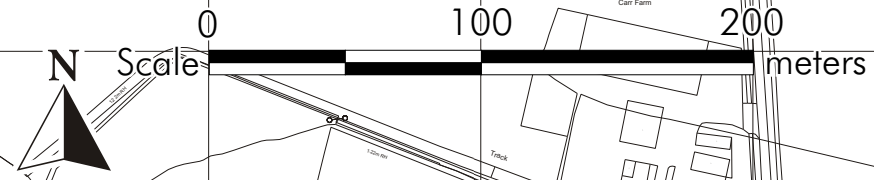


Figure 7 - Proposals Map

-  Landscaping/Planting
-  Grassed Area
-  Greenway
-  Footpath/Cycleway
-  Secondary Distributor Road
-  Residential Distributor Road
-  Primary Gateway
-  Secondary Gateway
-  Secondary Gateway including Bus Gate
-  Housing
-  Higher Density Development
-  Primary School
-   Potential Locations for Allotments



- A - Potential Village Green Area
- B - Park including Local Area of Play (LAP)
- B1 - Informal Grassed Area with Informal Planting
- C - Casual Open Space
- D - Neighbourhood Park with Local Equipped Area of Play (LEAP)
- E - Grassed Area with Shrub & Tree Planting
- F - Landscaping & Planting Buffer

This map is Based upon Ordnance Survey material with the permission of Ordnance Survey on behalf of the Controller of Her Majesty's Stationery Office © Crown copyright. Unauthorised reproduction infringes Crown Copyright and may lead to prosecution or civil proceedings. North Lincolnshire Council 100013349, 2004.