

NORTH LINCOLNSHIRE LOCAL PLAN

GYPSY AND TRAVELLER SITE FOCUSED CONSULTATION: STATEMENT OF CONSULTATION ADDENDUM

JULY 2024

1. Introduction

- 1.1 The following document is an addendum to the Statement of Consultation (Regulation 22 Statement) originally published in November 2022. The purpose of this document is to set out the process undertaken whilst carrying out the Gypsy and Traveller site focused consultation, which took place between Friday 10th May and Friday 21st June 2024. This consultation took place to consult the public, statutory stakeholders and other concerned parties on the proposed allocation of a new Gypsy and Traveller allocation as part of the new North Lincolnshire Local Plan.
- 1.2 The Local Plan sets a vision and a broad spatial planning policy framework for North Lincolnshire (the plan area) up to 2038, as well as the necessary development sites and infrastructure to make this happen. It will be used to make decisions on future planning applications. Once adopted it will replace both the North Lincolnshire Local Plan 2003 and Local Development Framework consisting of the Core Strategy, Housing & Employment Land Allocations DPD and Lincolnshire Lakes Area Action Plan. The new Local Plan was submitted for independent examination alongside a number of Evidence Base Documents to the Secretary of State on 11th November 2022. In December 2023 the appointed Inspectors wrote to the Council outlining their Initial Questions ([EXAM1](#)) querying whether not identifying a site to meet Gypsy and Traveller accommodation needs was a sound approach. To meet the Gypsy and Traveller Accommodation needs set out in the Gypsy, Traveller and Travelling Show Person Accommodation Need Assessment (October 2021), a site assessment process was undertaken to propose a site allocation for permanent residential Gypsy and Traveller use. Following an Exploratory Meeting held between the appointed Inspectors and the Council on 23rd January 2024, the Inspectors wrote to the Council on 7th February 2024 ([EXAM10](#)) and set out the necessary consultation requirements relating to the new site. The 6-week consultation provided the opportunity for comments to be gathered and related only to a proposed Gypsy and Traveller allocation contained in proposed site allocation Policy H6-1 Land east of Mill Lane, Brigg.
- 1.3 This consultation gave the community and stakeholders an opportunity to comment on the proposed modifications only. Appendix 6 of this report summarises the proposed changes.
- 1.4 The 6-week consultation ran from 10th May 2024 and ended on 21st June 2024. The following documents were part of the consultation, and included the:
- Gypsy and Traveller Site Focused Consultation Document (May 2024)
 - North Lincolnshire Local Plan Sustainability Appraisal and Habitats Regulations Assessment Addendum Report: Gypsy and Traveller Site Focused Consultation (March 2024)
 - Gypsy and Traveller Site Delivery Background Document (April 2024)
 - Gypsy and Traveller Site Assessment Document (March 2024)
- 1.5 All representations made during the consultation period for the Gypsy and Traveller site Focused Consultation will be submitted to the Planning Inspectors, and form part of the overall examination of the North Lincolnshire Local Plan.
- 1.6 The Gypsy and Traveller site Focused Consultation stage was carried out in accordance with the requirements of Regulation 19 of the Town and Country Planning (Local Planning) (England) Regulations 2012 and the Council's Statement of Community Involvement and a Statement of Representation Procedure was published.
- 1.7 The consultation responses were predominately received through the online Representation Form. Responses were also submitted, via post using a paper representation form and open text submissions were also received via email.

- 1.8 All of the information and documents were available to view on the [Local Plan website](#). Additionally paper copies of the Gypsy and Traveller Site Focused Consultation document and statement of representation procedure were also available to view at Scunthorpe Central, Brigg Library and Church Square House reception during normal opening hours (see photo 1).
- 1.9 All contacts on the Local Plan Database and those who had commented on the Publication Draft and Addendum Draft stages received notification of the consultation via email. Statutory consultees, including Town and Parish Councils were also contacted for their views on the consultation. A number of internal meetings were held with NLC stakeholders as well as external bodies including the Environment Agency to discuss and update on the proposed site.

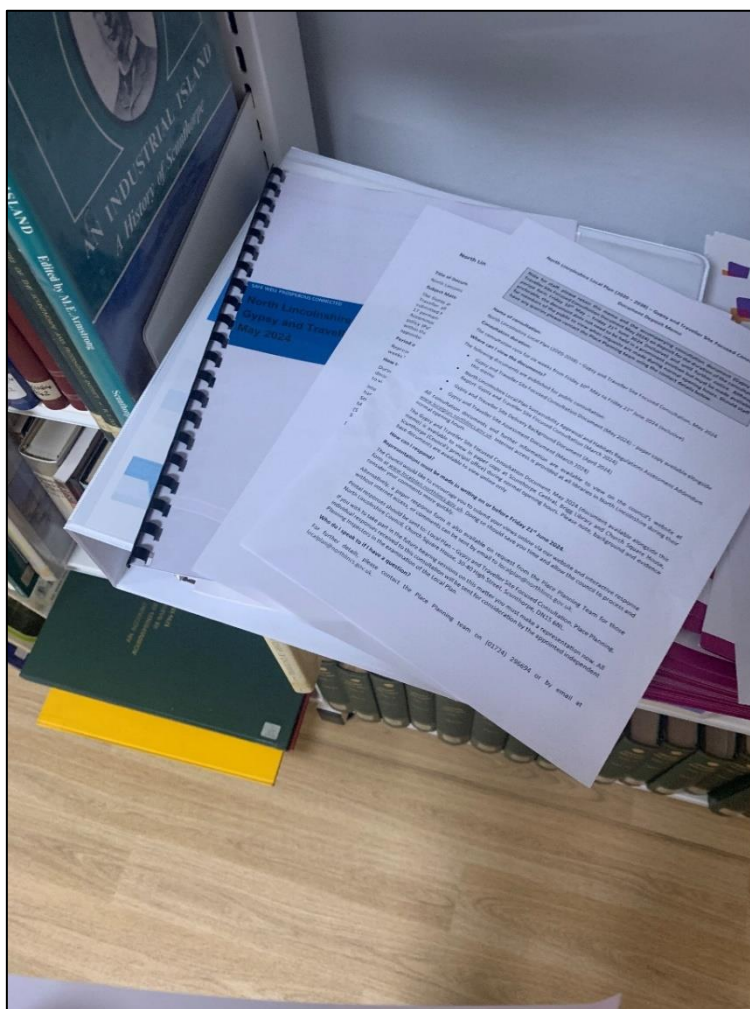


Photo 1: Deposit documents at Scunthorpe Central- Library

2. Scunthorpe Central Consultation Event, Wednesday 5th June 2024

- 2.1 Due to the consultation covering a specific site and not the whole of North Lincolnshire, one consultation event was held in Scunthorpe, as this was a central location and readily accessible by car, train and bus. The event was held on Wednesday 5th June 2024 in the reception foyer of Scunthorpe Central, Scunthorpe, DN15 6TX, 2.00pm to 7.00pm to allow local people and others to come along to view the proposal, speak to a planning officer and ask questions prior to submitting a response.
- 2.2 The consultation was advertised on the Council’s generic consultations, survey and public notices webpage (Photo 2). Specific details of the consultation event were advertised to all those notified of the consultation via email and on the Council’s Local Plan website (Photo 3).

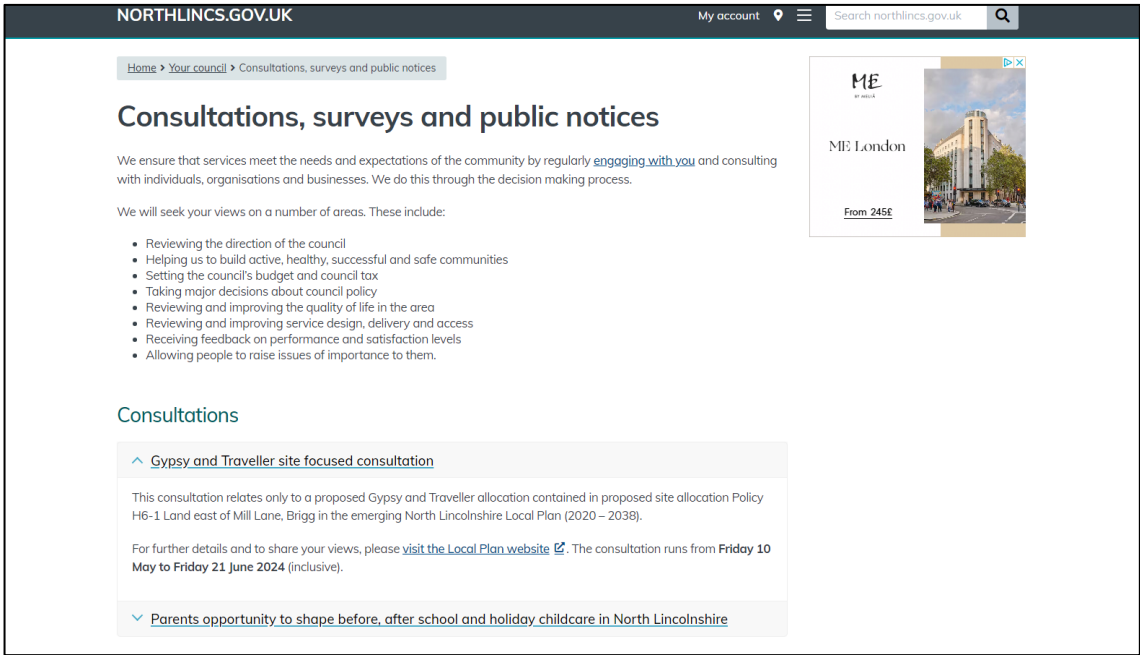


Photo 2: Advertisement of Gypsy and Traveller Site Focused Consultation on the Council’s website

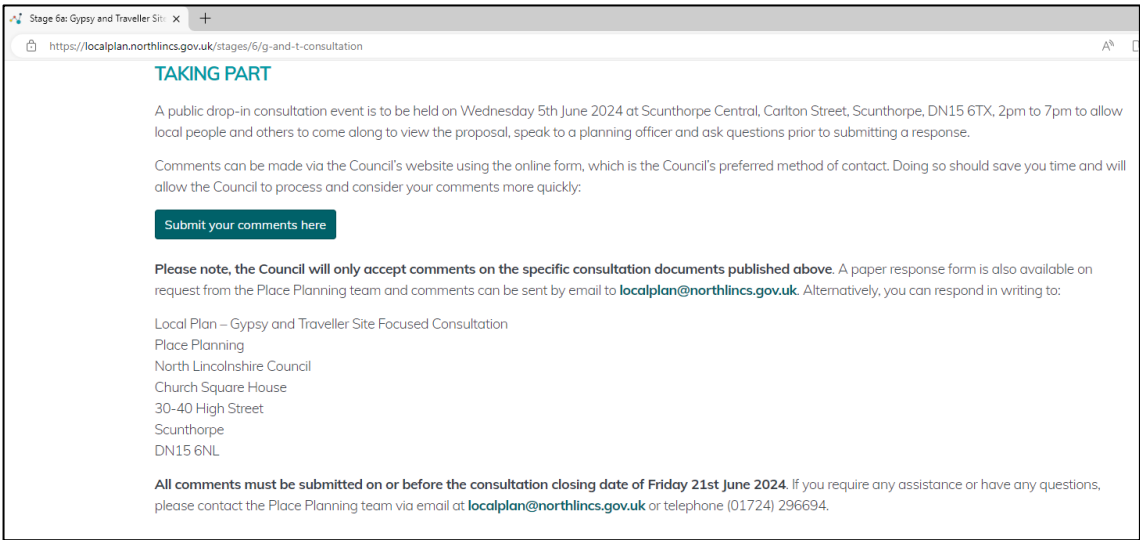


Photo 3: Advertisement of consultation event on the Council’s Local Plan website

- 2.3 The consultation event display boards provided a range of information to attendees, outlining the location of the proposed site, the draft policy, and its supporting text, as well as maps highlighting

discounted sites in both Brigg and Barton upon Humber (see Photo 4). Paper copies of the consultation documents were also available for attendees to view and officers had access to laptops to direct people to the relevant website and view material as necessary.

2.4 The event was attended by Planning Officers, who were at hand to answer any questions raised by the general public and other attendees. In total seven people engaged with the consultation event, each providing their views on the proposed site. Attendees included individuals self-identifying as members of the Gypsy and Traveller community, a planning consultant, two representatives from North Lincolnshire Council's Ethnic Minority and Traveller Achievement Service (EMTAS) and other members of the public. Overall engagement was positive and the provision of a new site was generally supported by attendees. Suggestions were provided in regard to facilities required on site (such as separate toilet facilities in amenity blocks and grazing land for ponies), and alternative site locations in Scunthorpe should another site be required. Paper response forms were handed out (and one completed and returned) on the day, and officers from the EMTAS team offered to circulate response forms and details of the consultation on local Gypsy and Traveller sites when engaging with residents.




Photo 5: Consultation event set up and display boards

3. Results and findings

3.1 By the close of the Gypsy and Traveller site Focused Consultation the Council received a total of 15 respondents providing 17 individual responses. The representations and a summary of main issues raised during the consultation stage have been published within Appendix 6. All representations made during the consultation period for the Gypsy and Traveller Site Focused Consultation will be submitted to the appointed Planning Inspectors for their consideration.

| Response | Number of Respondents | Percentage of Respondents |
|--------------------------|------------------------------|----------------------------------|
| Support | 4 | 26.67% |
| Object | 1 | 6.67% |
| Not specified/no comment | 10 | 66.67% |
| Total | 15 | 100% |

3.2 The results from the consultation are found in Table 1.1. The majority of the representations received were either supporting the proposed site allocation or stated that they had no specific comments to make. A table of full responses alongside the Council's response and any necessary changes to the Plan is provided in Appendix 6. However, a summary of the responses can be found here:

- An individual supported the proposed allocation.
- Burton upon Stather Parish Council supported the proposal stating that it was the most suitable site being located adjacent to an existing gypsy/traveller site and near to Brigg Town centre. However, they did highlight flood risk as a potential issue but acknowledged that providing there are measures in place to mitigate the risk then it should be an acceptable site.
- Historic England had no specific comments to make.
- The Canal and River Trust had no specific comments to make.
- Cadney cum Howsham Parish Council supported the proposed allocation.
- Active Travel England had no specific comments to make.
- The council's Highway Authority was satisfied that the site could be delivered from a highways perspective.
- Network Rail had no comment to make but stressed due to the site's proximity to the operational railway line, they must be consulted on any planning application for the site to ensure that any construction works and drainage in proximity to railway assets, suitable boundary treatments to prevent trespass and lighting can be addressed.
- The Coal Authority had no specific comments to make.
- Kirton in Lindsey Town Council had no specific comments to make.
- The Environment Agency (EA) stated that they neither object or support the proposed allocation. However, they sought further explanation on the weight given to sustainability considerations in terms of site selection, an explanation of why the site was not included as an intrinsic constraint and that the vulnerability class had been incorrectly identified. They also highlighted that a stronger case was required in the Site Delivery Background Document (paragraphs 4.3 and 4.4) explaining why the planning practice guidance had not been followed in terms of allowing vulnerable uses in Flood Zone 3. Furthermore, they raised why the sequential test had been limited to just Barton and Brigg and whether landowners had been approached in relation to the delivery of the alternatively assessed

sites and whether no other sites had been classed as 'reasonably available'. It is noted that the EA had no objection to the proposed ground raising and that they had reasonable confidence that part 2 of the Exceptions test could be passed. They also sought further explanation within both the Site Delivery Background and Site Focused Consultation Documents to make it clearer why the Mill lane site has been chosen in terms of individual sustainability considerations. Within the Sustainability Appraisal it was highlighted that site H6-1 had the lowest impact in terms of social, environmental and economic impacts whilst another site (H6BRG-10) scored similarly but was not taken forward as the preferred site differing from the findings of the Site Assessment Document.

- The council's Environmental Health and Housing team supported the proposed allocation and gave further guidance that would need considering with regard to licencing, site layout sewerage discharges, sustainable drainage systems and anti-social behaviour.
- Natural England had no specific comments to make.
- An individual objected to one of the discounted alternative sites (H6BAR-1) on Caistor Road, Barton upon Humber and was in favour of using a current (unauthorised) Gypsy and Traveller site behind the recycling site on Gravel Pit Lane.
- An individual stated that there is a need for a site on Warren Road, Scunthorpe that would then stop the unauthorised use of the Pods car park.

4. How were the issues raised taken into account?

4.1 The Gypsy and Traveller site Focused Consultation is an additional consultation at the request of the appointed Planning Inspectors. The representations made within the consultation period will be sent to the Inspectors for their consideration alongside the council's response and any proposed modifications to the Plan to address the issues raised.

4.2 The views expressed by consultees have been collated by the Council into a table (provided in Appendix 6), which provides a thorough account of all views expressed, the Council's response and proposed changes to the Plan. This shall be taken into account during the Local Plan examination.

5. Appendices

5.1 Appendices 1-5 support the main Local Plan consultation statement and have already been submitted to the Inspectors and published for examination. Appendix 6 attached relates solely to this consultation statement addendum and the Gypsy and Traveller Site Focused Consultation.

5.2 The Appendices to the overall Local Plan Statement of Consultation set out the requirements of Regulation 22(1)(c)(i) to (iv). The Council has undertaken five rounds of consultation under Regulations 18 and 19 of the Town and Country Planning (Local Planning) (England) since its decision to commence work on a new local plan in 2017. These consultations have been documented in the main body of this report, including the dates and brief summary of the scope and content of each stage. In brief these are considered as being:

- Stage 1 – Initial Consultation Local Plan (Regulation 18) (+SA & HRA)
- Stage 2 – Issues & Options Local Plan (Regulation 18) (+SA & HRA)
- Stage 3 – Preferred Options Local Plan (Regulation 18) (+SA & HRA)
- Stage 4 - Publication Draft (Regulation 19) (+SA & HRA)
- Stage 5 - Publication Draft Addendum (Regulation 19) (+SA & HRA)
- Stage 6a - Gypsy and Traveller Site Focused Consultation (+SA & HRA)

5.3 The Appendices clarify which bodies and persons were invited to make representations, who responded and examples of how that was undertaken.

5.4 The main body of the report also summarises the number of responses received and highlights some of the pertinent comments. A precis of the main issues raised is contained. This includes the response of the Council indicating how such comments were taken into account in the next stage of Plan preparation.

5.5 Appendix 6 Gypsy and Traveler Site Focused Consultation contains:

- List of consultees
- Copy of consultation letter and email
- Copy of online advertisement
- Copy of webpage
- Table of representations – includes list of respondents, full copy of all representations received, the Council's response and proposed changes to the Plan.

Appendix 6: Gypsy and Traveller Site Focused Consultation, May 2024 – June 2024**List of consultees****Statutory Bodies:****Neighbouring Local Authorities**

| |
|--------------------------------------|
| Bassetlaw District Council |
| Central Lincolnshire Local Plan Team |
| Doncaster Council |
| East Riding of Yorkshire Council |
| Hull City Council |
| Lincolnshire County Council |
| North East Lincolnshire Council |
| Nottinghamshire County Council |
| West Lindsey District Council |

Neighbouring Town & Parish Councils

| |
|-------------------------------------|
| Gringley on the Hill Parish Council |
| Misson Parish Council |
| Misterton Parish Council |
| West Stockwith Parish Council |
| Blaxton Parish Council |
| Finningley Parish Council |
| Hatfield Town Council |
| Thorne-Moorends Town Council |
| Blacktoft Parish Council |
| Broomfleet Parish Council |
| Ellerker Parish Council |
| Elloughton cum Brough Town Council |
| Goole Fields Parish Council |
| Hessle Town Council |
| North Ferriby Parish Council |
| Reedness Parish Council |
| South Cave Parish Council |
| Swinefleet Parish Council |
| Twin Rivers Parish Council |
| Welton Parish Council |
| Habrough Parish Council |
| Immingham Town Council |
| Bigby Parish Council |
| <i>Brocklesby Parish Meeting</i> |
| East Ferry Parish Meeting |
| East Stockwith Parish Council |
| Grayingham Parish Meeting |
| Great Limber Parish Council |
| North Kelsey Parish Council |
| Northorpe Parish Council |
| Scotter Parish Council |
| Scotton Parish Council |

| |
|---|
| <i>Searby Cum Owmbly Parish Meeting</i> |
| Somerby Parish Meeting |
| South Kelsey Parish Council |
| Waddingham Parish Council |

Environment

| |
|---|
| Commission for Architecture and the Built Environment |
| Humber Local Nature Partnership |
| The National Trust |
| Royal Society for Protection of Birds (RSPB) |

Government Agencies & Bodies

| |
|---|
| Canal & River Trust |
| Defence Infrastructure Organisation |
| Department for Communities & Local Government |
| Environment Agency |
| Forestry Commission |
| HCA - ATLAS |
| Health & Safety Executive |
| National Highways |
| Historic England (East Midlands) |
| Homes England |
| Marine Management Organisation |
| Marine Management Organisation |
| Natural England |
| Sport England |
| The Coal Authority |
| The Planning Inspectorate |

Infrastructure Providers

| |
|--|
| Amec Foster Wheeler E&I UK (for National Grid) |
| Anglian Water |
| Arqiva Ltd |
| BT Openreach |
| Severn Trent Water |
| <i>Cable & Wireless</i> |
| Northern Powergrid |
| <i>Centrica Energy</i> |
| <i>E.ON UK</i> |
| Ecotricity |
| Entec UK Ltd (for National Grid) |
| Isle of Axholme & North Nottinghamshire Water Level Management Board |
| National Grid |
| National Grid Gas PLC |
| NHS - North Lincolnshire Clinical Commissioning Group |
| North Lincolnshire Council – Public Health |
| North East Lindsey Drainage Board |

| |
|--|
| Northern Lincolnshire & Goole Hospitals NHS Trust |
| Renewable UK |
| RES UK & Ireland Ltd |
| Royal Mail Legal Services (Property Law) |
| Scottish & Southern Energy |
| Scottish & Southern Energy PLC |
| Scunthorpe & Gainsborough Water Management Board |
| Severn Trent Water Ltd |
| Shire Group of Internal Drainage Boards |
| Isle of Axholme & North Nottinghamshire Water Level Management Board |
| Yorkshire Water Plc. |
| NHS Property Services Ltd |
| Isle of Axholme & North Nottinghamshire Water Level Management Board |
| Quickline Communications Ltd |
| Cgen Power |
| Quickline Communications Ltd |
| CTIL (Vodafone & Telefonica) |
| MBNL (EE & Three) |
| EE |
| Three |
| Northern Powergrid |
| Royal Mail |
| NHS Area Team - North Yorkshire & Humber |

Members of Parliament

| |
|-----------------------|
| Mr Andrew Percy, MP |
| Mr Martin Vickers, MP |
| Holly Mumby-Croft, MP |

Others

| |
|---|
| Safer Neighbourhoods Partnership |
| Humberside Police - Scunthorpe Police Station |
| Humberside Police |

Police Authorities

| |
|---|
| Police & Crime Commissioner for Nottinghamshire |
| Police & Crime Commissioner for Lincolnshire |
| Police & Crime Commissioner for Humberside |
| South Yorkshire Police & Crime Commissioner |

Local Enterprise Partnerships & Local Nature Partnerships

| |
|---|
| Greater Lincolnshire Local Enterprise Partnership |
|---|

| |
|---|
| Humber Local Nature Partnership |
| Greater Lincolnshire Nature Partnership |

North Lincolnshire Town & Parish Councils

| |
|--------------------------------------|
| Alkborough Parish Council |
| Amcotts Parish Council |
| Appleby Parish Council |
| Ashby Parkland Parish Council |
| Barnetby le Wold Parish Council |
| Barrow upon Humber Parish Council |
| Barton Town Council |
| Belton Parish Council |
| Bonby Parish Council |
| Bottesford Town Council |
| Brigg Town Council |
| Broughton Town Council |
| Burringham Parish Council |
| Burton upon Stather Parish Council |
| Cadney-cum-Howsham Parish Council |
| Crowle & Ealand Town Council |
| East Butterwick Parish Council |
| East Halton Parish Council |
| Eastoft Parish Council |
| Elsham Parish Council |
| Epworth Town Council |
| Flixborough Parish Council |
| Garthorpe & Fockerby Parish Council |
| Goxhill Parish Council |
| Gunness Parish Council |
| Haxey Parish Council |
| Hibaldstow Parish Council |
| Holme Parish Meeting |
| Horkstow Parish Meeting |
| Keadby with Althorpe Parish Council |
| Kirmington & Croxton Parish Council |
| Kirton in Lindsey Town Council |
| Luddington & Haldenby Parish Council |
| Manton Parish Meeting |
| Melton Ross Parish Council |
| Messingham Parish Council |
| New Holland Parish Council |
| North Killingholme Parish Council |
| Owston Ferry Parish Council |
| Redbourne Parish Council |
| Roxby cum Risby Parish Council |
| Saxby All Saints Parish Council |
| Scawby Parish Council |
| South Ferriby Parish Council |
| South Killingholme Parish Council |

| |
|-------------------------------------|
| Thornton Curtis Parish Council |
| Ulceby Parish Council |
| West Butterwick Parish Council |
| West Halton & Coleby Parish Council |
| Whitton Parish Meeting |
| Winteringham Parish Council |
| Winterton Town Council |
| Wootton Parish Council |
| Worlaby Parish Council |
| Wrawby Parish Council |
| Wroot Parish Council |

Transport

| |
|---|
| C.RO Ports Killingholme Ltd |
| Humberside Airport |
| Network Rail |
| Robin Hood Airport - Doncaster Sheffield |
| Associated British Ports |
| Civil Aviation Authority |
| Associated British Ports |
| Office of Rail & Road |

| Name | Company |
|---|---|
| Alex Willis on behalf of Associated British Ports | BNP Paribas Real Estate |
| Alison Nettleton | |
| Amie Easey | |
| Amy Hordon | Avison Young on behalf of National Grid |
| Andrew Horner | |
| Andrew Hughes | |
| Andrew Jackson | |
| Andrew Parnaby | |
| Andrew Rollinson | |
| Andrew Swaby | |
| Andrew Tebb | |
| Andy Booth | |
| Andy Killip National Grid Consents Officer | National Grid |
| Andy Moffat | |
| Angus Townley | |
| Anita Riggall | |
| Ann Hindley | |
| Anna Hearfield | |
| Anne Ashton | |
| Anne Lawtey | |
| Annie Ward | |
| Anthony Hubbard | |
| Ashley Lambert-Jefferson | |
| B H Rowles | |
| Becky Johns | |

| | |
|--|------------------------------------|
| Ben Fowler | |
| Ben Parkins | |
| Ben Troop | |
| Benadette Price | |
| Bethany Banks | |
| Bex Urban Design | |
| Braoadgrove Planning and Development Ltd | |
| Brian D Marshall | |
| Brian Edwards | |
| Brian Girling | |
| Brian Wesley | |
| Brian Wesley | |
| Broadgrove | |
| Brocklesby Estate | |
| C Turnbull | DWD |
| C Wilkinson | |
| Callum Brown | |
| Callum Hearfield | |
| Candace Brent | Burton upon Stather Parish Council |
| Cara Portess | |
| Carl Curtis | |
| Carly OCallaghan | |
| Carol Maud | |
| Carol Pickard | |
| Caroline Atkins | |
| Caroline Chave | Chave Planning on Qudos Homes LTD |
| Caroline Maguire | |
| Carolyn Holden | |
| Cath Whittingham | |
| Celia Atkinson | |
| Charles Meldrum | |
| Charlotte Dew | |
| Cherie Walters | |
| Cheryl Hassall | |
| Chloe Lynaugh | |
| Chloe Stephens | |
| Chris Atkinson | |
| Chris Binns | |
| Chris Dawkins | |
| Chris Latham | |
| Chris Morley | |
| Chris Parrott | |
| Chris Sutton | |
| Christian Orr | |
| Christine Wood | |
| Christopher | |
| Christopher Jones | |
| Claire Biddle | |
| Claire Hebb | |

| | |
|--|-------------------------------------|
| Claire Mills | |
| Clare Plant | |
| Colin Parker | |
| Corinna Dietz | Marine Management Organisation |
| Craig Woolmer | |
| Curtis Walker | |
| Cyden Homes c/o Megan Wilson | DLP Planning Ltd |
| Dan Raddish | |
| Daniel Redhead | |
| Darl Sweetland | Anglian Water |
| Darren Angell | |
| Darren Saunders | |
| Dave Harford (Clerk) | West Stockwith Parish Council |
| Dave Lofts | |
| Dave Roberts | |
| David Atkin | |
| David Cox | |
| David Fallowfield | |
| David Fell | |
| David Foster | |
| David George Kirk | |
| David Harris | |
| David K. Harris | |
| David Martin | |
| David parkinson | |
| David Schofield | |
| David Stubley | |
| David Walters | |
| David Walton | Sustainability Manager Sibelco |
| Dawn Fraser | |
| Dawn Macwfield | |
| Dean hedges | |
| Deb Barratt | |
| Deb Hotson (Clerk to Elsham Parish Council) | |
| Deb Hotson Haxey Parish Council | |
| Deborah zimmerman | |
| Debra Fallowfield | |
| Dennis Allen | |
| Derek Gibbon | |
| Derek Kitson | |
| Dian Horner | NULL |
| Don Johnson | |
| Donald Kitching | |
| Donald Woodcock | |
| Donna Regan | |
| Donna Whitehead (Highways England) | |
| Dot Oaks | |
| Dr Christopher Wilson, Principal Regeneration Consultant | BE Group (agents for Mr Tim Lumley) |

| | |
|---------------------------|---|
| Elaine Elstone | |
| Elayne Smith | |
| Eleanor Gribben | |
| Elizabeth Berry | |
| Elizabeth Hackney | N/A |
| Elizabeth Hynes | |
| Emily Firminger | |
| Emma Davies | |
| Emma Maynard | |
| Emma Poolan | |
| Eric Parker | |
| Evelyn Thomson | |
| F. J. French | |
| Florence Holland | |
| Frazer Melton | |
| Gail Green | |
| Gary Tanswell | |
| Gemma Edwardson | |
| Geoff Bullock | DWD on behalf of PHILLIPS 66 LTD & VPI Immingham |
| Geoffrey Sanderson | |
| George F White | |
| George Gladwin | |
| George Wise | |
| Georgina Walker | |
| Gerald Twidale | |
| Gillian Connell | |
| Gillian Kendall | |
| Glenrock c/o Megan Wilson | DLP Planning Ltd |
| Graham Bilton | |
| Graham Horton | |
| Graham Maycock | |
| Graham Nutt | |
| Graham Pressler | |
| Graham Raynor M.R.T.P.I. | |
| Graham Wraith | |
| Grant Bayne | |
| Greg Pearce | David Lock Associates |
| Gregg Tyers | NULL |
| Gregor Southall | |
| H E Thorpe | |
| Hannah Graham | |
| Hannah Langler | |
| Hannah Lewis | |
| Hannah Thomas-Davies | |
| Heather Crawson | |
| Heather Spindley | |
| Helen Chafer | |
| Hilary Baker | |

| | |
|------------------------------|---|
| Hilary Hedison | |
| Howard Gray | |
| Hugh Rees | |
| Huw Spiller | |
| Iain Cunningham | |
| Ian Bairstow | |
| Ian Britcliffe | |
| Ian Gerrard | |
| Ian Grimbleby | |
| Ian Hutchison | |
| Ian Johns | |
| Ian Long | |
| Ian Martin | |
| Ian Ransford | |
| Ian Stuart BSP Consulting | Avoca Planning, Landscape and Development Ltd on behalf of Keigar Homes Ltd |
| Ian Till | |
| Ian Walker | |
| Irene Shuttleworth | |
| Isla Bowman | |
| Ivor Keyes | |
| J Jackson Ltd | |
| Jack Harvey | |
| Jack Startin | |
| Jacqui Salt, Natural England | |
| Jake cousins | |
| Jake McLeod | Walsingham Planning (C/O Lidl Great Britain Limited) |
| James Colver | |
| James Hobson | JEH Planning on behalf of Moonwalk |
| James Hobson | JEH Planning on behalf of Partners of T A White & Sons |
| James Hobson | JEH Planning on behalf of Jalapeno Ventures Ltd and Mr Day |
| James Miller | |
| James Peter Smith | |
| James Rawlings | |
| James Rigby | Globe Consultants Limited |
| James Smith | |
| Jamie Ellam | |
| Jamie Kendall | |
| Jamie Roberts | Westfield Farm |
| Jamie Roberts | |
| Jane Sandell | |
| Janet Hodson | JVH Planning on behalf of Scawby Estate |
| Janet Simm | |
| Janette Ross | |
| Jason McElhoney | |
| Jay Everett | Addison Planning Consultants Ltd |

| | |
|------------------------------|---|
| Jayne Baldwin | |
| Jayne Gale | South Killingholme Parish Council |
| Jean and Jack Twell | |
| Jean Evans | |
| Jeff Laird | |
| Jeff Teasdale | |
| Jennifer Harrison | |
| Jennifer Nicholson | |
| Jenny Haynes | |
| Jenny Nicholson | |
| Jeremy Williams | |
| Jess Wilson | |
| Jill Bell | |
| Jill Copeland | Treasurer and on behalf of Barton RAID |
| Jill Smith | |
| Jim Colver | |
| Jim Hackney | Barrow upon Humber Parish council neighbourhood planning |
| Jim Levesque | |
| Jo Mulhearn | |
| Joanne Gander | |
| Joanne Gladwin | |
| Joanne Harding | Home Builders Federation |
| Joanne McLeod | |
| Joanne Neville | |
| Joe Perkins | Banks Group |
| John Coffield | |
| John Craig Hull City Council | Hull City Council |
| John Frost | |
| John Godley | |
| John Hancock | |
| John McLeod | |
| John Medley | |
| john Noton | |
| John Preston | |
| John Sanderson | |
| john smith | |
| John Sneddon | |
| Jon Campbell | |
| Jon Ross | |
| Jonathan Knott | |
| Jonathan Took | |
| Jonathan Wood | |
| Jonathan Wroot | |
| Josh Van Den Bos | |
| Judith Goacher | |
| Judith Parker | |
| Julian Hair | |
| Julie Gell | |

| | |
|--|--|
| Julie-Ann Cundell | |
| Juliet Jennifer Matthews | |
| June Ann Husband | |
| June husband | |
| Karen Pickering - clerk to Scawby PC | Scawby Parish Council |
| Karen Pickering Clerk to parish Council | Ulceby Parish Council |
| Karen Pickering Clerk to parish Council | Wootton Parish Council |
| Kate Billmore | |
| Kate Brown | |
| Kate Kelly | |
| Katherine Stevenson | |
| Kathleen Emmerson | |
| Katie Atkinson | KVA Planning consultancy on behalf of Jenny Hayenes Planning Lead for CPRE Northern Lincolnshire |
| Katie Laughton | |
| Keith Barker | |
| Keith Barker | |
| Keith Brown | |
| Keith Burnley | |
| Kellie Hainsworth | |
| Kelly Wilson | |
| Kerry Fawcett | |
| Kevin and Pat Armstrong | |
| Kevin Ayrton | |
| Kevin Batch | |
| Kevin Farrow | |
| Kevin Guy | |
| Kevin Holmes | |
| Kevin Hughes | |
| Kevin Seddon | |
| Killian Gallagher | |
| Kim Gribben Principal | Kimberley Performing Arts Centre |
| Kiri Heal | |
| Kirsten Ward | |
| Kirsten Wright | |
| Kirton in Lindsey Town Council | |
| Kristin Sutton Nelthorpe | |
| Laura Bartle | |
| Laura Dunne | |
| Laura Fern | |
| Laura Holland | |
| Laura Ross | |
| Lauren Watson | |
| Leanne Pogson | |
| Lee Etherington | |
| Lee Storey | |
| Lesley Liddle | |
| Liam Tate (Barratt & David Wilson Homes) | |

| | |
|---|---|
| Lindsay Coy | |
| Lisa Proudfoot | |
| Lisa White | |
| Liz Broddley | |
| Lois Sproat | |
| Lorraine Preston | |
| Louis Hatchett | |
| Louise Blackshaw | |
| Louise Wilson | |
| Lucy Burdin | |
| Lucy Stephenson | |
| Luke Bamforth | Greater Lincolnshire Nature Partnership |
| Lynette Swinburne | Savills on behalf of The Lincoln Diocesan Trust and Board of Finance |
| Lynn Hunter | |
| Lynne Parkinson | |
| M May | |
| M Nettleton | |
| Maggie Davies | |
| Maggie Hoggard/Clerk | |
| Maggie Taylor | |
| Malcolm Blackburn | |
| Malcolm Scott | |
| Maltgrade Ltd | |
| Mandy Atkinson | |
| Mandy Seedhouse | |
| Marc Hourigan | |
| Marcin Dane | |
| Margaret Easton | |
| Marie Ross | |
| Mark Dearden | |
| Mark E North | Director of Planning-Aggregates and Production and Dimension Stone Mineral Products Association |
| Mark Eagland Peacock and Smith on behalf of Gleson Regeneration | Peacocok and Smith |
| Mark Green | |
| Mark Husler | Husler Developments Ltd |
| Mark Jackson | |
| Mark Plaskitt | |
| Mark Potter | |
| Mark Raeburn | |
| Mark Wood | |
| Marta Kotwica | |
| Martin Richards | |
| Martin Steedman | |
| Martin Whittaker | |
| Martyn Wilkins | |
| Matt Verlander | |

| | |
|--|---|
| Matt Wilkinson | |
| Matthew Bagley | |
| Matthew Fisher | |
| Matthew Pruce | |
| Maxine | |
| Maxine Harvey | |
| Megan Wilson | DLP Planning Consultants on behalf on Onward Holdings |
| Melanie Lindsley | The Coal Authority Team leader Planning |
| Mercedes Golding | |
| Merlin Ash | Natural England (Yorkshire & Lincolnshire Team) |
| Michael Day | |
| Michael griffiths | NULL |
| Michael Kebbell | |
| Michael Kendall | |
| Michael O'Driscoll | |
| Michael Orridge | |
| Michael Russell | |
| Michael silvers | |
| Michelle Holt | |
| Michelle Lindsay | |
| Michelle Robinson | Barton Willmore on behalf of Barratt Homes Yorkshire East and David Wilson Homes Yorkshire East |
| Michelle Robinson Planning Associate Barton Willmore | on behalf of Millea Land (Epworth Limited) |
| Mike Berryman | |
| Mike Daley | Lincolnshire County Council |
| Mike Durham | |
| Mike Nainby | |
| Mike Pilsworth | RSPB |
| Mike Russell | |
| Mike Smith | |
| Mike Upton | Earn Design Services Limited |
| Mirjam Fogarty | Pipers Crisps |
| Mog Mosey | |
| Montagu Martin | NULL |
| Monty Martin | |
| Mr and Mrs Griffiths | |
| Mr and Mrs KM Robinson | |
| Mr Andrew Charlesworth | |
| Mr Ball | |
| Mr D.Blair | |
| Mr G Jewitt c/o Megan Wilson | DLP Planning Ltd |
| Mr Gareth Evans | |
| Mr J Butterfield | |
| Mr J Hodson | |
| Mr J Wright | |

| | |
|-------------------------------------|--|
| Mr Justin Steggles | |
| Mr Kevin Ayrton | |
| Mr lance Gunn | |
| Mr M Smith | |
| Mr Michael Hurley | |
| Mr Patrick White | |
| Mr R Webster | |
| Mr S Sharpe | |
| Mr Stephen Buckley | |
| Mr Tom Libera | |
| Mrs A Mills | |
| Mrs Caroline Maguire | |
| Mrs Fay Husler | |
| Mrs Fisher | |
| Mrs Jean Walker | |
| Mrs Kathleen Emmerson | |
| Mrs Kay Mitchell-Gough | |
| Mrs M. Easton | |
| Mrs M. Easton | |
| Mrs Pauline Hepworth | |
| Mrs S Chester | |
| Mrs S Kilmore | |
| Mrs S Sharpe | |
| Mrs Shirley Leach | Thornton Curtis Parish Council |
| Mrs Susan Laird | |
| Mrs Susan M Ormston | |
| Ms Marion Beadle | |
| N Mumby | |
| Natalie Dear | Natalie Dear Planning Consultancy on behalf of DDM Agriculture Ltd |
| National Grid | |
| Neal Dickinson | |
| Neil Boughey | |
| Neil Connell | |
| Neil cooper | |
| Neil Jacques | |
| Neil Stephenson | |
| Neil Stephenson | |
| Neil Taylor-Matson | Kirton in Lindsey Town Council |
| Network Rail Infrastructure Limited | Network Rail Infrastructure Limited |
| Nicholas Shoot | NULL |
| Nicholas Smith | |
| Nicholas Wells | |
| Nick Drakes | |
| Nick White | |
| Nicola Farr | The Environment Agency |
| Nicola Ward | Doncaster Council Principal Planner |
| Nicolas White | |
| Nigel Fisher | |

| | |
|---|--|
| Nigel Smith | |
| Nolan Tucker | |
| Nolan Tucker & Emma Gomersal | Agent for Church Commissioners for England |
| Oliver Clawson | |
| Oliver Craven | |
| Onward Holdings Ltd c/o Megan Wilson | DLP Planning Ltd |
| P Stapleton | |
| Paul Arnett | |
| Paul Bosanquet | |
| Paul Brown | |
| Paul Foster (Head of Minerals and Waste and Planning Lead for the East) AECOM | On behalf of Egdon Resources UK Limited |
| Paul Rounce | |
| Paul Smith | The Strategic Land Group |
| Paul Sutton | P.S. Planning & Heritage |
| Paul Tattersfield | GPM Group |
| Paul Tattersfield | |
| Pauline Maksymowych | |
| Pauline Smith | |
| Paulo Oliveira | |
| Penny Rounce | |
| Penny Rouse | |
| Pete Adams | RAID |
| Peter Altoft | |
| Peter Carney | |
| Peter Dawes | |
| Peter Gilbert | |
| Peter J Large | |
| Peter Jones | |
| Phil Hughes | |
| Philip Drury | |
| Philip Saunders | |
| Phill Maw | |
| Phyllis Bairstow | |
| R. Astles | |
| Rachael Morey | |
| Rachael Reddin | Clerk Barnetby le Wold Parish Council |
| Rachael Simpson | |
| Rachel Berry | |
| Rachel Brown | |
| Rachel Stringfellow | |
| Raveen Matharu | |
| Ray Morrell | |
| Raymond booth | |
| Rebecca Bland | |
| Rebecca Housam | Savills |
| Rebecca Leconte | ADC Infrastructure |
| Rebecca Leggott | |
| Richard and John | |

| | |
|---|-----------------------------------|
| Richard Crawson | |
| Richard Edwards | |
| Richard Hudson | |
| Richard Morgan | |
| Richard O'Callaghan | |
| Richard Patterson | |
| Richard Patterson | |
| Richard Webster | |
| Richard Webster | |
| Richard Wright | North East Lindsey Drainage Board |
| Rob Crolla | |
| Rob Hancock | |
| Rob Hughes | |
| Robert | |
| Robert Booth | |
| Robert Burrell | |
| Robert Doughty on behalf of RM and EF davey | RDC Consultancy |
| Robert Hughes | |
| Robert Ian Stuart | Avoca PLD |
| Robert Mccracken | |
| Robert Papworth | |
| Robert Patrulescu | |
| Robert Putnam | |
| Robin Miller | |
| Roger Harrison | |
| Ron Gilleard | |
| Rosamund Worrall, Historic England | |
| Rosanna Whittaker | |
| Roy Kitching | |
| Ruth Boast | |
| Ruth Rossiter | |
| Ruth Tyers | |
| S Price | |
| S Sharpe | |
| S walters | |
| Sallianne Neal | |
| Sally Garford | |
| Sally Hare | |
| Sally Wesley | |
| Sallyanne Reed | |
| Sam Pepepr | |
| Sam Trevethan | |
| Sandra Elizabeth Collins | |
| Sandra van Oosterhout | |
| Sarah Atkin | |
| Sarah Hunt | |
| Scott Woods | |
| Scott Zimmerman | |
| Scunthorpe Renaissance Town Team | |

| | |
|------------------------------------|---|
| Sebastian Musil | |
| Sharon Bell | |
| Sharon Curtis | |
| Shaun Hunt | |
| Sheena Ballard | |
| Sherif Sharaf | |
| Shona James | |
| Sian Ramirez Bower | |
| Simon Fisher | NFU East Midlands Region |
| Simon Geoghegan | |
| Simon Halmshaw | |
| Simon Hudson | |
| Simon Morgan | |
| Simon Rounce | |
| Simon Tucker | Canal and River Trust |
| Simon Wweightman | |
| Simon William Paul Morgan | |
| Sophie Cattlin | |
| Sophie Williams | |
| Spencer Warren | Heaton planning on behalf of The Lapwing Estate |
| St John's College | St John's College (c/o Savills UK Limited) |
| Stephanie Curle | |
| Stephen Lambert-Jefferson | |
| Stephen Mosey | |
| Steve Bunyan | |
| Steve Edgeller | |
| Steve Kemp | |
| Steve Mosey | |
| Steve Pluta | |
| Steve Simms | |
| Steven Field | |
| Steven Hudson | |
| Stewart Patience | |
| Stewart Provan | The Banks Group |
| Stuart and Jane Knox | |
| Stuart Buss | |
| Stuart Knox | |
| Stuart Nash | |
| Stuart Smith | |
| Stuart Stafford | |
| Sue Williamson | |
| Sunny Ali | National Highways |
| Susan Greenslade | |
| Susan Hanson | |
| Susan Martin | |
| Susan Walker | |
| Suzanne Crispin | |
| Suzanne Fysh, Conservation Officer | Lincolnshire Wildlife Trust |

| | |
|---|--|
| Tariq Shah | |
| Terance Jackson | |
| The Trustees of the Elwes Childrens 1989 Settlement | |
| Theresa Batch | |
| Theresa Webster | |
| Thomas Smith | |
| Thorthinn Caithness | |
| Tom Clarke MRTPI | Theatres Trust |
| Tom Procter | |
| Tom Robinson | |
| Tommy Libera | |
| Tony goss | Tony Goss |
| Tori Heaton | DDM Agriculture |
| Town Planning Team | |
| Tracy Rokahr | |
| Trevor Clark | |
| Trevor Zimmerman | |
| Trudie Wilson | |
| Ursula Vickerton | |
| V Maccabe | |
| Valerie Richardson | |
| Victoria Lane | |
| Victoria Nettleton | |
| Vincent Flynn | |
| W B Turner | |
| Wendy Bannerman | The British Horse Society |
| Wendy Clubley | |
| Will Wharton | |
| William Atkinson | Goedon May's cattery |
| William Kirkby | |
| Winteringham Parish Council | |
| Wroot Parish Council (Dave Telford Clerk) | Wroot Parish Council |
| Yvonne Farrow | |
| Ziyad Thomas | Associate Director Planning Issues Ltd on behalf of Churchill Retirement Living and McCarthy Stone |
| Zoe Tuxworth | |

Copy of Letter

Direct Dial: 01724 296694
E-mail: localplan@northlincs.gov.uk
Date: 8th May 2024

North Lincolnshire Council

www.northlincs.gov.uk

Lesley Potts

Director of Communities

Church Square House

30-40 High Street

Scunthorpe

North Lincolnshire

DN15 6NL

Dear Sir/Madam

NORTH LINCOLNSHIRE LOCAL PLAN: GYPSY AND TRAVELLER SITE FOCUSED CONSULTATION, MAY 2024

North Lincolnshire Council has prepared a new single Local Plan for its area. It establishes a vision and objectives, allocate sites for housing, employment, retail, leisure, and other forms of development, and includes development management policies up to 2038. As well as setting out where new development will go the Plan also includes policies which seek to protect and preserve open space, green infrastructure, the historic environment, and environmental assets. Once adopted, it will update and replace the existing planning policy framework for the area.

The Plan was submitted to examination in public by the Planning Inspectorate in November 2022. As part of this examination the Council is undertaking a public consultation on a proposed new Gypsy and Traveller site on land east of Mill Lane in Brigg which is contained in site allocation Policy H6-1. The consultation will take place between Friday 10th May and Friday 21st June 2024 (inclusive).

Your comments are invited and the easiest and most efficient way to provide them to us and view the consultation documents is via the council's website: [Stage 6: Submission and Examination | North Lincolnshire Local Plan \(northlincs.gov.uk\)](#).

The relevant documents can also be viewed electronically at [Community Hubs](#) and [Libraries](#) across North Lincolnshire using the public access computer network. Paper versions are available for review at [Scunthorpe Central](#) and [Church Square House](#) reception. Please also refer to the attached 'Frequently Asked Questions' and 'Statement of Representation Procedure' for more information.

For more information the Place Planning Team's contact details are as follows:

E-mail: localplan@northlincs.gov.uk

Telephone: 01724 296694

Post: Place Planning Team, Economy & Growth, Business Development, North Lincolnshire Council, Church Square House, 30-40 High Street, Scunthorpe, North Lincolnshire, DN15 6NL.

All comments should be submitted online or emailed/posted to the Place Planning Team by Friday 21st June 2024.

Yours sincerely,

Place Planning Team

Copy of initial email (an updated email correcting a spelling mistake in the Council's email address was also sent on 20th May 2024 and a one week reminder email was circulated on 14th June 2024)

NORTH LINCOLNSHIRE LOCAL PLAN: GYPSY AND TRAVELLER SITE FOCUSED CONSULTATION, APRIL 2024

Dear Consultee,

North Lincolnshire Council has prepared a new single Local Plan for its area. It establishes a vision and objectives, allocate sites for housing, employment, retail, leisure, and other forms of development, and includes development management policies up to 2038. As well as setting out where new development will go the Plan also includes policies which seek to protect and preserve open space, green infrastructure, the historic environment, and environmental assets. Once adopted, it will update and replace the existing planning policy framework for the area.

The Plan was submitted to examination in public by the Planning Inspectorate in November 2022. As part of this examination the Council is undertaking a public consultation on a proposed new Gypsy and Traveller site on land east of Mill Lane in Brigg which is contained in site allocation Policy H6-1. The consultation will take place between Friday 10th May and Friday 21st June 2024 (inclusive).

Your comments are invited and the easiest and most efficient way to provide them to us and view the consultation documents is via the council's website: [Stage 6: Submission and Examination | North Lincolnshire Local Plan \(northlincs.gov.uk\)](#)

The relevant documents can also be viewed electronically at [Community Hubs](#) and [Libraries](#) across North Lincolnshire using the public access computer network. Paper versions are available for review at [Scunthorpe Central](#) and [Brigg Library](#) and [Church Square House](#) reception. Please also refer to the [FAQ Guidance Document](#) and [Statement of Representation Procedure](#) for more information.

A public drop-in consultation event has been planned for Wednesday 5th June at Scunthorpe Central, Carlton Street, Scunthorpe, DN15 6TX 2pm – 7pm. Come along to view the proposals, speak to a planning officer and ask questions prior to submitting a response.

Should you have any further questions the Team's contact details are listed below.

All comments should be submitted online or emailed/posted to the Place Planning Team by Friday 21st June 2024.

Regards,

Place Planning Team

* North Lincolnshire Council, Church Square House, 30 - 40 High Street, Scunthorpe, DN15 6NL

@ localplan@northlincs.gov.uk

(01724 296694

ü www.northlincs.gov.uk

Copy of Online Advertisement

NORTHLINCS.GOV.UK

My account

Search northlincs.gov.uk

Home > Your council > Consultations, surveys and public notices

Consultations, surveys and public notices

We ensure that services meet the needs and expectations of the community by regularly [engaging with you](#) and consulting with individuals, organisations and businesses. We do this through the decision making process.

We will seek your views on a number of areas. These include:

- Reviewing the direction of the council
- Helping us to build active, healthy, successful and safe communities
- Setting the council's budget and council tax
- Taking major decisions about council policy
- Reviewing and improving the quality of life in the area
- Reviewing and improving service design, delivery and access
- Receiving feedback on performance and satisfaction levels
- Allowing people to raise issues of importance to them.

Consultations

^ [Gypsy and Traveller site focused consultation](#)

This consultation relates only to a proposed Gypsy and Traveller allocation contained in proposed site allocation Policy H6-1 Land east of Mill Lane, Brigg in the emerging North Lincolnshire Local Plan (2020 – 2038).


For further details and to share your views, please [visit the Local Plan website](#) [↗](#). The consultation runs from **Friday 10 May to Friday 21 June 2024** (inclusive).

^ [Parents opportunity to shape before, after school and holiday childcare in North Lincolnshire](#)

ME

ME London

From 245£



29

SAFE WELL PROSPEROUS CONNECTED

Copy of Consultation Webpage(<https://localplan.northlincs.gov.uk/stages/6/g-and-t-consultation>)

NORTHLINC.SGOV.UK

[Home](#) / [Local Plan Stages](#) / [Stage 6 \(2022\) – Submission and Examination](#) / Stage 6a – Gypsy and Traveller Site Focused Consultation

Stage 6a: Gypsy and Traveller Site Focused Consultation

MAY 2024

North Lincolnshire Council has developed a new Local Plan covering the period 2020 to 2038. The Council submitted this plan for independent examination alongside a number of Evidence Base Documents to the Secretary of State on 11th November 2022. In December 2023 the appointed Inspectors wrote to the Council outlining their [Initial Questions \(EXAM1\)](#), querying whether not identifying a site to meet Gypsy and Traveller accommodation needs was a sound approach. To meet the Gypsy and Traveller Accommodation needs set out in the [Gypsy, Traveller and Travelling Show Person Accommodation Need Assessment \(October 2021\)](#), the Council has now completed a site assessment process to propose a site allocation for permanent residential Gypsy and Traveller use. Following an Exploratory Meeting held between the appointed Inspectors and the Council on 23rd January 2024, the Inspectors wrote to the Council on 7th February 2024 ([EXAM10](#)) and set out the necessary consultation requirements relating to the new site. This 6-week consultation provides the opportunity for comments to be gathered.

GYPSY AND TRAVELLER SITE FOCUSED CONSULTATION

This consultation is on the proposed new Gypsy and Traveller allocation and supporting site specific policy only, rather than the whole Local Plan document, because the Council previously carried out a comprehensive consultation and engagement process before reaching this stage. Therefore, this consultation relates only to a proposed Gypsy and Traveller allocation contained in proposed site allocation Policy H6-1 Land east of Mill Lane, Brigg.

The Council is seeking your comments on the consultation documents published below:

- [Gypsy and Traveller Site Focused Consultation Document \(May 2024\)](#)
- [North Lincolnshire Local Plan Sustainability Appraisal and Habitats Regulations Assessment Addendum Report: Gypsy and Traveller Site Focused Consultation \(March 2024\)](#)
- [Gypsy and Traveller Site Delivery Background Document \(April 2024\)](#)
- [Gypsy and Traveller Site Assessment Document \(March 2024\)](#)

Consultation runs from Friday 10th May to Friday 21st June 2024 (inclusive).

Further details are provided in the [Statement of Representation Procedure](#).

TAKING PART

A public drop-in consultation event is to be held on Wednesday 5th June 2024 at Scunthorpe Central, Carlton Street, Scunthorpe, DN15 6TX, 2pm to 7pm to allow local people and others to come along to view the proposal, speak to a planning officer and ask questions prior to submitting a response.

Comments can be made via the Council's website using the online form, which is the Council's preferred method of contact. Doing so should save you time and will allow the Council to process and consider your comments more quickly:

[Submit your comments here](#)

Please note, the Council will only accept comments on the specific consultation documents published above. A paper response form is also available on request from the Place Planning team and comments can be sent by email to localplan@northlincs.gov.uk. Alternatively, you can respond in writing to:

Local Plan – Gypsy and Traveller Site Focused Consultation
Place Planning
North Lincolnshire Council
Church Square House
30-40 High Street
Scunthorpe
DN15 6NL

All comments must be submitted on or before the consultation closing date of Friday 21st June 2024. If you require any assistance or have any questions, please contact the Place Planning team via email at localplan@northlincs.gov.uk or telephone (01724) 296694.

NEXT STEPS

Once the proposed allocation has been consulted on, all consultation responses will be collated and a response from the Council provided and published on the Council's website. The schedule of proposed main modifications to the North Lincolnshire Local Plan will also be updated to reflect the latest position as necessary. Once complete, all this information will be sent to the Inspectors with a view to the publishing of their Matters Issues and Questions and the arrangements for the first stage of hearing sessions.

Place Planning Team, North Lincolnshire Council, Church Square House, 30-40 High Street, Scunthorpe, DN15 6NL
01724 296694
localplan@northlincs.gov.uk



North Lincolnshire Council © 2024, All Rights Reserved

Appendix 6: NORTH LINCOLNSHIRE LOCAL PLAN

GYPSY AND TRAVELLER SITE FOCUSED CONSULTATION

LIST OF RESPONSES - SORTED BY RESPONDENT

Introduction

This document is an extract of all responses received at the Gypsy and Traveller Site Focused Consultation (May 2024). In this document the responses are sorted by respondent's forename in alphabetical order.

The consultation was on the proposed new Gypsy and Traveller allocation and supporting site specific policy only, rather than the whole Local Plan document, because the Council previously carried out a comprehensive consultation and engagement process before reaching this stage. Therefore, this consultation related only to a proposed Gypsy and Traveller allocation contained in proposed site allocation Policy H6-1 Land east of Mill Lane, Brigg.

The Council was seeking comments on the consultation documents published below:

Gypsy and Traveller Site Focused Consultation Document (May 2024)
North Lincolnshire Local Plan Sustainability Appraisal and Habitats Regulations Assessment Addendum Report: Gypsy and Traveller Site Focused Consultation (March 2024)
Gypsy and Traveller Site Delivery Background Document (April 2024)
Gypsy and Traveller Site Assessment Document (March 2024)

Consultation ran from **Friday 10th May to Friday 21st June 2024 (inclusive)**.

By the close of the consultation, the Council received a total of 17 individual representations on the focused consultation from 15 respondents. Four representations were in support, one objected and the remaining representations either did not specifically object or support or had no specific comments related to the proposed consultation.

The Gypsy and Traveller Site Focused Consultation (May 2024) was accompanied by a response form which could be completed online via the Local Plan website or a paper version was available upon request. Responses sent by post or email were also accepted. The majority of the comments were received online or via email, with one paper response form being submitted.

| | |
|---|-----------|
| Gypsy and Traveller Site Focused Consultation | 34 |
| Anthony Goss | 34 |
| Candace Brent on behalf of Burton upon Stather Parish Council | 34 |
| Emilie Carr on behalf of Historic England..... | 35 |
| Hazel Smith on behalf of Canal & River Trust..... | 35 |
| James Truepenney on behalf of Cadney cum Howsham Parish Council | 36 |
| Jenna Cook on behalf of Active Travel England | 36 |
| Louisa Simpson on behalf of North Lincolnshire Highways Authority..... | 37 |
| Matt Leighton on behalf of Network Rail..... | 37 |
| Melanie Lindsley on behalf of the Coal Authority..... | 39 |
| Neil Taylor-Matson (Town Clerk) on behalf of Kirton in Lindsey Town Council | 39 |
| Nicola Farr on behalf of the Environment Agency | 40 |
| Nicola Farr on behalf of the Environment Agency | 44 |
| Nicola Farr on behalf of the Environment Agency | 48 |
| North Lincolnshire Council Environmental Health and Housing | 49 |
| Sharon Jenkins on behalf of Natural England | 53 |
| Stephen Bunyan..... | 53 |
| Victoria Fernandez Short | 54 |

| Rep no | Respondent | Paragraph/Policy/Figure/Table ref | Representation | Council response how will issue be addressed? | Changes to Plan? | Consultation Response |
|--|---|--|---|---|------------------|-----------------------|
| Gypsy and Traveller Site Focused Consultation | | | | | | |
| 1 | Anthony Goss | Gypsy and Traveller Site Focused Consultation Document (May 2024) | Support | Comment noted. No issues. | No | N/A |
| 4 | Candace Brent on behalf of Burton upon Stather Parish Council | Gypsy and Traveller Site Focused Consultation Document (May 2024) and Gypsy and Traveller Site Delivery Background Document page 15, 4.58-4.65 | Support. This site seems to be the most suitable due to it being adjacent to a gypsy/traveller site and the land owner is willing to work with NLC to ensure that it is a viable option. It is sited within easy reach of the town of Brigg, with good local amenities (sustainability appraisal and habitats regulations assessment page 5, table 2-1) and appears to offer good space for each pitch (site assessment document page 2, 2). It is not sited near to any SAC, SPA, Ramsar sites so will not be detrimental to any of them (habitat regulations assessment). The only issue seems to be that it is on a Flood Zone 2/3a, but this is at the same level as the existing adjacent site. As long as measures are in place to deal with this, which have been considered, then it should be an acceptable site. (gypsy and traveller site delivery background document page 15, 4.58-4.65) | Comments noted. No issues. | No | N/A |

| Rep no | Respondent | Paragraph/Policy/Figure/Table ref | Representation | Council response how will issue be addressed? | Changes to Plan? | Consultation Response |
|--------|--|---|--|---|------------------|-----------------------|
| 9 | Emilie Carr on behalf of Historic England | Gypsy and Traveller Site Focused Consultation Document (May 2024) | North Lincolnshire Local Plan Gypsy and Traveller site focused consultation response Thank you for consulting Historic England on the above. Historic England raise no objections to policy and site allocation H6-1 Land east of Mill Lane. Notwithstanding the advice given in this letter, we reserve the right at a later stage to comment or object to any proposals that come forward as part of the Local Plan. As with all proposed sites, please ensure that your Conservation Officer and Archaeological Advisor have been consulted. We recommend that local authority archaeology and conservation expertise should be used in relation to all heritage assets for the site allocations proposed and considered. Please do not hesitate to contact me to discuss. | Comments noted. No issues. | No | N/A |
| 10 | Hazel Smith on behalf of Canal & River Trust | Gypsy and Traveller Site Focused Consultation Document (May 2024) | Thank you for your consultation on the above document. We are the charity who look after and bring to life 2000 miles of canals & rivers. Our waterways contribute to the health and wellbeing of local communities and economies, creating attractive and connected places to live, work, volunteer and spend leisure time. These historic, natural and cultural assets form part of the strategic and local green-blue infrastructure network, linking urban and rural communities as well as habitats. By caring for our waterways and promoting their use we believe we can improve the wellbeing of our nation. The Canal & River Trust (the Trust) is a statutory consultee in the Development Management process, and as such | Comments noted. No issues. | No | N/A |

| Rep no | Respondent | Paragraph/Policy/Figure/Table ref | Representation | Council response how will issue be addressed? | Changes to Plan? | Consultation Response |
|--------|--|---|---|---|------------------|-----------------------|
| | | | we welcome the opportunity to input into planning policy related matters to ensure that our waterways are protected, safeguarded and enhanced within an appropriate policy framework. The Trust have no waterways, assets or land interests within the area covered by the document and as such we have no comment to make. Please do not hesitate to contact me with any queries you may have. | | | |
| 3 | James Truepenny on behalf of Cadney cum Howsham Parish Council | Gypsy and Traveller Site Focused Consultation Document (May 2024) | Support. At the meeting of full council on the 19th of June 2024, under minute 2406/19 the council found no objections to the long term plan for this community support. | Comments noted. No issues. | No | N/A |
| 11 | Jenna Cook on behalf of Active Travel England | Gypsy and Traveller Site Focused Consultation Document (May 2024) | <p>Thank you for your email.</p> <p>Since Thursday 1st June 2023 ATE has been a statutory consultee on all planning applications for new developments that meet or exceed one of more of its application thresholds. However, this statutory consultee role does not extend to plan-making consultations at this time, therefore ATE does not currently intend to respond to any consultations that it does receive.</p> <p>We have recently launched a discovery project for planning policy and Local Plans to scope out opportunities for ATE's involvement in the future. Should there be any changes to the planning</p> | Comments noted. No issues. | No | N/A |

| Rep no | Respondent | Paragraph/Policy/Figure/Table ref | Representation | Council response how will issue be addressed? | Changes to Plan? | Consultation Response |
|--------|---|---|---|---|---|-----------------------|
| | | | <p>system due to this project then we will update planning authorities at that time.</p> <p>Should you have any queries on the above then please get in touch with the team at: Planning-Advice@activetravelengland.gov.uk</p> | | | |
| 12 | Louisa Simpson on behalf of North Lincolnshire Highways Authority | Gypsy and Traveller Site Focused Consultation Document (May 2024) | <p>Good morning,</p> <p>Thank you for inviting Highways to comment on the Gypsy and Traveller Site focussed consultation for the North Lincolnshire Local Plan.</p> <p>Having reviewed the submitted documents, we are satisfied that the proposed Gypsy and Traveller Site on land to the east of Mill Lane in Brigg can be delivered from a highways perspective and have no further comments to make on the proposed Policy H6-1.</p> | Comments noted. No issues. | No | N/A |
| 13 | Matt Leighton on behalf of Network Rail | Gypsy and Traveller Site Focused Consultation Document (May 2024) | <p>Dear Place Planning Team</p> <p>Many thanks for your email relating to the North Lincolnshire Local Plan: Gypsy and Traveller Site consultation.</p> <p>We have reviewed the information submitted in respect of site allocation H6-1 at land to the east of Mill Lane in Brigg. We have no comment to make on the site allocation, other than given its proximity to the operational railway line, Network Rail must be consulted should planning applications to develop the site subsequently come forward. This is in order to ensure that</p> | Comments noted. No issues. | A new criterion to Policy H6-1 under 'Implementation' will be added to state: 'm. Network Rail must be consulted on planning | N/A |

| Rep no | Respondent | Paragraph/Policy/Figure/Table ref | Representation | Council response how will issue be addressed? | Changes to Plan? | Consultation Response |
|--------|------------|-----------------------------------|---|---|--|-----------------------|
| | | | <p>details such as construction works and drainage in proximity to railway assets, suitable boundary treatments to prevent trespass on to the railway and any proposed lighting can be addressed through the planning consultation process.</p> <p>I hope that the above is useful. If you require any further information, please let me know.</p> | | <p>applications to develop the site to ensure that details such as construction works and drainage in proximity to railway assets, suitable boundary treatments to prevent railway trespass and any proposed lighting, can be addressed through the planning consultation process.</p> | |

| Rep no | Respondent | Paragraph/Policy/Figure/Table ref | Representation | Council response how will issue be addressed? | Changes to Plan? | Consultation Response |
|--------|---|---|--|---|------------------|-----------------------|
| 14 | Melanie Lindsley on behalf of the Coal Authority. | Gypsy and Traveller Site Focused Consultation Document (May 2024) | <p>Thank you for your notification of the 9th May 2024 seeking the views of the Coal Authority on the above.</p> <p>The Coal Authority is a non-departmental public body sponsored by the Department for Energy Security and Net Zero. As a statutory consultee, the Coal Authority has a duty to respond to planning applications and development plans in order to protect the public and the environment in mining areas.</p> <p>Although our records indicate that there are three mine entries present in the North Lincolnshire area none of these appear to be related to past coal mining activity. On this basis I can confirm that the Planning team at the Coal Authority have no specific comments to make on the consultation document.</p> | Comments noted. No issues. | No | N/A |
| 15 | Neil Taylor-Matson (Town Clerk) on behalf of Kirton in Lindsey Town Council | Gypsy and Traveller Site Focused Consultation Document (May 2024) | <p>Kirton in Lindsey Town Council has no comment to make as part of this consultation due to no matters to represent from the Kirton in Lindsey community.</p> <p>Unfortunately, it was not possible to submit this response through the website form which required a 'support' or 'object' response to proceed.</p> | Comments noted. Online response form settings amended so the support/object question was not mandatory. Online response form was amended to allow a 'no comment' option. No issues. | No | N/A |

| Rep no | Respondent | Paragraph/Policy/Figure/Table ref | Representation | Council response how will issue be addressed? | Changes to Plan? | Consultation Response |
|--------|---|---|--|--|--|-----------------------|
| 5 | Nicola Farr on behalf of the Environment Agency | <p>Gypsy and Traveller Site Focused Consultation Document (May 2024)</p> <p>Largely those relating to flood risk: 2.2, 2.3, 2.4, 3.2, Policy H6-1 1g.</p> <p>In addition, Policy H6-1 1j-k.</p> | <p>While we neither support nor object to the allocation of the proposed site, we recommend that you add further explanation of, and justification for, the Council's decision to select a site largely in Flood Zone 3.</p> <p>The site is mostly within Flood Zone 3a of the Flood Map for Planning, with approximately 20% in Flood Zone 2.</p> <p>Annex 3 of the National Planning Policy Framework classifies caravans, mobile homes and park homes intended for permanent residential use as 'highly vulnerable' to flood risk.</p> <p>Planning practice guidance (PPG) Flood risk and coastal change section, paragraph 079 Table 2) advises that highly vulnerable developments are not appropriate in Flood Zone 3.</p> <p>Please see our detailed comments below.</p> <p>2.2 refers to 'an initial site assessment that excluded sites based on intrinsic and absolute constraints'. The location of any site within Flood Zone 3a, given the PPG guidance referenced above, should perhaps have been included as an intrinsic constraint. There would be value in explaining the decision not to do this.</p> <p>2.3 states that the site at land east of Mill Lane was considered the most deliverable of all the sites assessed. We accept that deliverability is an important factor here and can be given</p> | <p>Paragraph 4.1 of the Gypsy and Traveller Site Assessment Document, accompanying the consultation, explains sites were assessed following mainly the same process and assessment criteria as used in the Council's Strategic Housing and Employment Land Availability Assessment (SHELAA), with some minor amendments and additional criteria included that are specific to Gypsy and Traveller sites. The location of sites within Flood Zone 3b was considered an intrinsic and absolute constraint, as the National Planning Policy Framework defines Flood Zone 3b as Functional Flood Plain where flood risk cannot be mitigated, therefore the constraint cannot be overcome and these sites would be excluded from further assessment at stage one.</p> | <p>Ensure the flood risk vulnerability categorisation of 'Caravans, mobile homes and park homes intended for permanent residential use.' is correctly stated as 'highly vulnerable' when integrating this site allocation into the complete version of the Local Plan.</p> <p>Amend part 1g of Policy H6-1 to add the following underlined text:</p> | N/A |

| Rep no | Respondent | Paragraph/Policy/Figure/Table ref | Representation | Council response how will issue be addressed? | Changes to Plan? | Consultation Response |
|--------|------------|-----------------------------------|--|--|---|-----------------------|
| | | | <p>considerable weight. However, we advise that additional information be included in the submission to make it clearer why the Council have chosen the Mill Lane site, in terms of the relative weight given to individual sustainability considerations.</p> <p>2.4 states 'The site is located in a high-risk flood zone, but it is considered the flood risk issues can be overcome through flood mitigation measures such as sustainable urban drainage systems, raising of ground levels and locating where possible, residential caravans and mobile homes (more vulnerable uses) in the lower flood risk area in the western portion of the site near Mill Lane.' The vulnerability class is incorrectly identified here, although correctly in the Site Delivery Background Document. Please see further comments below.</p> <p>Policy H6-1:</p> <p>We support part 1g, site specific flood risk assessment; a flood warning and evacuation plan will also be needed.</p> <p>We support 1j and 1k, utility and service provision. The foul drainage hierarchy should be followed, with connection of the amenity block to the main foul sewerage network unless shown to be unreasonable.</p> | <p>This is in line with the SHELAA process. Sites within Flood Zone 3a were considered in stage two of the assessment process. Although National Planning Practice Guidance advises highly vulnerable developments are not appropriate in Flood Zone 3, this is not an absolute constraint and flood risk can in some cases be mitigated where sites meet the sequential and exception test. This explains the council's decision to not consider Flood Zone 3a as an intrinsic and absolute constraint at stage one of the assessment process.</p> <p>Explanation and justification for the Council's decision to allocate the site can also be found in paragraph 6.7 of the Gypsy and Traveller Site Assessment Document accompanying the consultation. It is</p> | <p>g. A site-specific flood risk assessment will be required to determine the nature and scope of any mitigation necessary and demonstrate that safe development can be achieved on the site without increasing flood risks elsewhere. <u>A flood warning and evacuation plan will also be needed.</u></p> <p>Amend part 1k of Policy H6-1 to add</p> | |

| Rep no | Respondent | Paragraph/Policy/Figure/Table ref | Representation | Council response how will issue be addressed? | Changes to Plan? | Consultation Response |
|--------|------------|-----------------------------------|----------------|--|--|-----------------------|
| | | | | <p>considered flood risk issues can be overcome through flood mitigation measures such as sustainable urban drainage systems, raising of ground levels and/or properties on site and locating more vulnerable uses (residential caravans and mobile homes) in lower flood risk areas in the western portion of the site near Mill Lane. Given the lack of objection in the EA comments, and detail provided in the Site Delivery Background Document, the site has been shown to have passed the sequential and exception Tests.</p> <p>It is recognised that Table 2: Flood risk vulnerability and flood zone 'incompatibility', within National Planning Practice Guidance, states that 'Highly vulnerable' development within Flood Zone 3a 'should not be permitted'. However, this is</p> | <p>the following underlined text:</p> <p>k. The site must provide residents with access to an amenity block, through either private amenity facilities on all pitches or a communal amenity building. <u>The foul drainage hierarchy should be followed, with connection of the amenity block to the main foul sewerage network unless shown to be unreasonable.</u></p> | |

| Rep no | Respondent | Paragraph/Policy/Figure/Table ref | Representation | Council response how will issue be addressed? | Changes to Plan? | Consultation Response |
|--------|------------|-----------------------------------|----------------|--|------------------|-----------------------|
| | | | | <p>clearly set as guidance, rather than as policy. The policy in the NPPF is to apply the sequential and exception tests, which have been completed within the Site Delivery Background Document.</p> <p>The site assessment method and process should not be seen as a scientific process that provides specific scores on the suitability of each different site option. An objective comparison of the different site options can only be made in light of the combined merits of each site overall. The Site Assessment Document already goes as far as it can in this respect, both in terms of the summary of assessment for each site and Section 6 review of site assessments and conclusion. It is certainly not appropriate for this kind of detail to be included</p> | | |

| Rep no | Respondent | Paragraph/Policy/Figure/Table ref | Representation | Council response how will issue be addressed? | Changes to Plan? | Consultation Response |
|--------|---|-----------------------------------|---|--|------------------|-----------------------|
| | | | | <p>within the Plan itself.</p> <p>The allocation policy H6-1 will be amended to make it clear that a flood warning and evacuation plan will be needed.</p> <p>The allocation policy H6-1 will be amended to make it clear that the foul drainage hierarchy should be followed, with connection of the amenity block to the main foul sewerage network unless shown to be unreasonable.</p> | | |
| 6 | Nicola Farr on behalf of the Environment Agency | Site Delivery Background Document | <p>Section 4 discusses how the flood risk sequential and exception tests have been applied.</p> <p>Paragraphs 4.3 and 4.4 acknowledge that caravans intended for permanent residential use are classed as 'highly vulnerable' and that planning practice guidance considers that such uses 'should not be permitted' in Flood Zone 3. However, the document does not go on to specifically explain why this guidance has not been followed: we would expect a stronger case</p> | As pointed out above, the site assessment method and process should not be seen as a scientific process that provides specific scores on the suitability of each different site option. An objective comparison of the different site options can only be made in light of | No | N/A |

| Rep no | Respondent | Paragraph/Policy/Figure/Table ref | Representation | Council response how will issue be addressed? | Changes to Plan? | Consultation Response |
|--------|------------|-----------------------------------|--|---|------------------|-----------------------|
| | | | <p>to have been made. Some detail could be added here.</p> <p>4.13 explains the Council's reasons for limiting the search area for the sequential test to Brigg and Barton upon Humber. We do not make a judgement on this.</p> <p>We note that 4.16 – 4.47 identify sustainability issues with all the sites considered, including Mill Lane, Brigg.</p> <p>4.48 gives the decision: 'The proposed site for allocation, Land east of Mill Lane, is found to satisfy the sequential test as the Council and landowner's commitment to delivering the site for Gypsy and Traveller development overcomes the sustainability issues identified, despite being in both Flood Zone 2 and Flood Zone 3a. There is no interest from any landowner, developer or the Council in delivering any of the reasonable alternatives assessed.' Does this mean that no other sites were considered to be 'reasonably available'? Have landowners been approached?</p> <p>4.58 – 4.66 address part 2 of the exception test, informed by the North and North East Lincolnshire Strategic Flood Risk Assessment and recent discussion with the Environment Agency. It is proposed to raise the land to protect occupants from flood risk; we agree the identified level of 3.0mAOD is appropriate. High level calculations are provided which outline the</p> | <p>the combined merits of each site overall. The Site Assessment Document already goes as far as it can in this respect, both in terms of the summary of assessment for each site and Section 6 review of site assessments and conclusion. In particular, paragraph 6.2 explains while a qualitative assessment can be undertaken by comparing the number of red/amber/green outcomes for each site, an element of qualitative assessment should also take place to interpret the most suitable, available and achievable site for allocation. Decisions on which site(s) to allocate will still require a measured judgement based on all of the factors assessed.</p> <p>Paragraph 2.2 of the Site Delivery Background Document refers to the Site Assessment Document,</p> | | |

| Rep no | Respondent | Paragraph/Policy/Figure/Table ref | Representation | Council response how will issue be addressed? | Changes to Plan? | Consultation Response |
|--------|------------|-----------------------------------|---|--|------------------|-----------------------|
| | | | <p>potential displacement of floodwater and impact on third parties. We are satisfied that these latest calculations are appropriate and demonstrate there would be no material impact on third parties.</p> <p>4.64 makes reference to a flood evacuation plan being produced at the planning application stage. The document has identified a means of safe access and egress during a design flood, meaning that occupants of the site should be able to evacuate safely. Whilst we would recommend that an evacuation plan for this proposed use in Flood Zone 3 should be produced to support the allocation, the data presented does show that there will be means of evacuation.</p> <p>We therefore have reasonable confidence that part 2 of the exception test can be passed.</p> <p>Gypsy and Traveller Site Assessment Document:</p> <p>6.3 concludes that land at Station Road in Brigg H6BRG-10 has the most positive outcome in the criteria based assessment.</p> <p>However, 6.7 states that H6BRG-9 (Land east of Mill Lane, Brigg) is the preferred option for allocation as the Council's Estate team and the landowner are committed to delivering this site as a Gypsy and Traveller allocation. It is considered the 'most deliverable'.</p> | <p>which concluded that of all the sites assessed, H6BRG-9 (Land east of Mill Lane, Brigg) was the preferred option for allocation as the Council's Estate team and the landowner were committed to delivering the site as a Gypsy and Traveller allocation. This site is still considered the most deliverable above other potential sites. The site presents an opportunity to extend an existing Gypsy and Traveller site and is well located to the settlement of Brigg and its services and facilities while not dominating the settled community. The site is detached from existing properties on Mill Lane therefore development will respect traveller's nomadic lifestyle and provide a degree of privacy, while ensuring the site is not isolated from the wider community and encourages community cohesion.</p> | | |

| Rep no | Respondent | Paragraph/Policy/Figure/Table ref | Representation | Council response how will issue be addressed? | Changes to Plan? | Consultation Response |
|--------|------------|-----------------------------------|--|---|------------------|-----------------------|
| | | | We advise that this document and/or the Site Delivery Document should be added to, to make it clearer why the Council have chosen the Mill Lane site, in terms of the relative weight given to individual sustainability considerations. | <p>Essentially, this is the case for allocation of the site despite it being partially within Flood Zone 3a. There is nothing more the Council can add to this.</p> <p>Section 3 of the Site Assessment Document explains where the sites for assessment were sourced from. This was largely by considering the suitability of recycled housing sites for Gypsy and Traveller use that were previously discounted for general housing use. Two of the sites are Council owned whereas others are privately owned and may have been submitted to the Council for consideration in the Local Plan through previous call for sites. Further details of each site's origin are provided in the individual site assessment proformas. There was a need to ensure the list of potential sites for assessment was manageable, while ensuring</p> | | |

| Rep no | Respondent | Paragraph/Policy/Figure/Table ref | Representation | Council response how will issue be addressed? | Changes to Plan? | Consultation Response |
|--------|---|-----------------------------------|---|--|------------------|-----------------------|
| | | | | a broad range of sites were available to assess. The Council had to source sites for assessment as per the above as it received no proposed Gypsy and Traveller sites through any of the call for sites stages for inclusion in the Plan. As no sites were put forward for gypsy and accommodation use historically, it was considered reasonable to assume the landowners were not supportive. Of course, the Council is the landowner in some instances. | | |
| 7 | Nicola Farr on behalf of the Environment Agency | Sustainability Appraisal | This document concludes that 'determined that site H6-1, in general, has the lowest impact in terms of social, environmental and economic impacts. Whilst one other site (H6BRG-10) scored similarly, it was not taken forward as the preferred site as its achievability was uncertain.' | Comments noted. 'Achievability' assessment criteria in the SAM, so while the exact wording may not align the SAM and | No | N/A |

| Rep no | Respondent | Paragraph/Policy/Figure/Table ref | Representation | Council response how will issue be addressed? | Changes to Plan? | Consultation Response |
|--------|---|---|--|--|------------------|-----------------------|
| | | | This is a slightly different conclusion to that of the Site Assessment Document. | the SA are referring to the same thing. Mill Lane is the only site that scored positively on the achievability criteria 'delivery factors' of all sites assessed. Also worth noting the SA was undertaken by independent consultants so will not have the exact same wording as the other council drafted documents. | | |
| 8 | North Lincolnshire Council Environmental Health and Housing | Gypsy and Traveller Site Focused Consultation Document (May 2024) | <p>Support. Gypsy and Traveller Residential Site Consultation</p> <p>This response provides co-ordinated comments from Environmental Health and Housing that addresses:</p> <p>I. The sites suitability in terms of Caravan Licencing</p> <p>II. Impact on amenity</p> <p>III. Land contamination</p> <p>Land Contamination and Amenity: The Environmental Protection Team have no further comments to add to those submitted previously.</p> <p>Caravan Licencing</p> <p>Caravan Licencing applies to the different types</p> | Comments noted. | No | N/A |

| Rep no | Respondent | Paragraph/Policy/Figure/Table ref | Representation | Council response how will issue be addressed? | Changes to Plan? | Consultation Response |
|--------|------------|-----------------------------------|--|---|------------------|-----------------------|
| | | | <p>of sites set out below:</p> <ul style="list-style-type: none"> • touring site • static caravan site (holiday use) • park home or residential site and mixed use sites <p>Comments set out below are made on the understanding that the site will be brought forward for park home residential use with some transit sites also being made available.</p> <p>If this type of site is adopted in the Local Plan and brought forward for development the site should be required to be Licenced as a relevant protected site (mixed park home/residential site) under the Caravan Sites and Control of Development Act 1960 as amended by the Mobile Homes Act 2013. The 2013 Act provides local authorities with the tools required to take enforcement action including the power to serve compliance notices in relation to breaches of site licence conditions, emergency action powers, and the ability to carry out works in default and recover expenses.</p> <p>In addition to proposed Policy H6-1, the site will be required to comply with the relevant Model Standards for safety reasons, with particular attention given to providing sufficient space between pitches. The design of the site should have regard to the relevant Best Practice</p> | | | |

| Rep no | Respondent | Paragraph/Policy/Figure/Table ref | Representation | Council response how will issue be addressed? | Changes to Plan? | Consultation Response |
|--------|------------|-----------------------------------|---|---|------------------|-----------------------|
| | | | <p>Guidance Mobil Homes Act 2013: a best practice guide for local authorities on enforcement of the new site licensing regime - GOV.UK (www.gov.uk) .The size and layout of the site appears to be adequate.</p> <p>The owner/manager of the site will need to be aware of their obligations under the following legislation:</p> <ul style="list-style-type: none"> • The Caravan Sites Act 1968 • The Gas Safety (Installation and Use) Regulations 1994 • The Regulatory Reform (Fire Safety) Order 2005 <p>And must apply for a Site Licence under the Caravan Sites and Control of Development Act 1960 Section 3, supplying an up-to-date detailed site plan.</p> <p>When giving consideration to services on the site it is noted that Mill Lane Brigg is not connected to mains drainage and therefore alternative methods foul and surface water drainage will need to be considered which are acceptable to the Environment Agency in an area of flood risk and taking into consideration the relevant Binding Rules : General binding rules for small sewage discharges (SSDs) with effect from 2 October 2023 - GOV.UK (www.gov.uk) and Sustainable Urban Drainage requirement to manage and</p> | | | |

| Rep no | Respondent | Paragraph/Policy/Figure/Table ref | Representation | Council response how will issue be addressed? | Changes to Plan? | Consultation Response |
|--------|------------|-----------------------------------|--|---|------------------|-----------------------|
| | | | <p>control surface water run off in this area. Sustainable drainage systems review - GOV.UK (www.gov.uk)</p> <p>This is considered to be the main constraint for this site and it is therefore advised that comments from the Environment Agency are actively sought on this matter prior to any adoption of this site.</p> <p>Anti Social Behaviour</p> <p>More recently the government has required site owners operating a relevant protected site to apply to the council for the relevant person (themselves or their appointed manager) to be included in the local register of fit and proper persons to manage a site as detailed here:</p> <p>https://www.gov.uk/government/publications/mobile-homes-fit-and-proper-person-test-guidance-for-local-authorities/mobile-homes-a-guide-for-local-authorities-on-the-fit-and-proper-person-test</p> <p>The Fit and Proper Person Test and Mobile Homes Act 2013 Caravan Licence requirements do not apply to single family owner occupied caravans such as those on the nearby River View site on Mill Lane in Brigg. Therefore if the council is to exercise appropriate site standards and management of Anti Social Behaviour it is important that the site is restricted from selling off separate plots in a similar way to the River View site and that the site can only operate as a park</p> | | | |

| Rep no | Respondent | Paragraph/Policy/Figure/Table ref | Representation | Council response how will issue be addressed? | Changes to Plan? | Consultation Response |
|--------|---|---|--|---|------------------|-----------------------|
| | | | home/residential | | | |
| 16 | Sharon Jenkins on behalf of Natural England | Gypsy and Traveller Site Focused Consultation Document (May 2024) | <p>Thank you for your consultation on the above dated and received by Natural England on 9th May 2024.</p> <p>Natural England is a non-departmental public body. Our statutory purpose is to ensure that the natural environment is conserved, enhanced, and managed for the benefit of present and future generations, thereby contributing to sustainable development.</p> <p>Natural England is a statutory consultee in Local and Neighbourhood planning and must be consulted on draft Local and Neighbourhood development plans and associated documents by the Parish/Town Councils or Neighbourhood Forums where they consider our interests would be affected by the proposals made.</p> <p>Natural England does not have any specific comments on the Gypsy and Traveller Site Focused Consultation.</p> <p>For any further consultations on your plan, please contact: consultations@naturalengland.org.uk</p> | Comments noted. | No | N/A |
| 2 | Stephen Bunyan | Gypsy and Traveller Site Focused Consultation Document | <p>Object. [REDACTED]</p> <p>[REDACTED]</p> <p>I am in favor of using the current site</p> | Comments noted. | No | N/A |

| Rep no | Respondent | Paragraph/Policy/Figure/Table ref | Representation | Council response how will issue be addressed? | Changes to Plan? | Consultation Response |
|--------|--------------------------|---|--|---|------------------|-----------------------|
| | | (May 2024) | behind the recycling site on Gravel Pit Lane H6BAR-2 as this is out of site and away from domestic housing. | | | |
| 17 | Victoria Fernandez Short | Gypsy and Traveller Site Focused Consultation Document (May 2024) | Yes we need one but it needs to be Scunthorpe on Warren Road which close to town and schools and shops. Would stop people the pods land.17 pitches is enough. Need separate shower/toilet block plus tap to fill water large bottles for washing clothes/pots. Caistor Road estates. | Comments noted. | No | N/A |

| Rep no | Respondent | Paragraph/Policy/Figure/Table ref | Representation (late response) | Council response how will issue be addressed? | Changes to Plan? | Consultation Response |
|---|--|---|---|--|------------------|-----------------------|
| Gypsy and Traveller Site Focused Consultation | | | | | | |
| | Mark Simmonds on behalf of Mr and Mrs Morrison | Gypsy and Traveller Site Focused Consultation Document (May 2024) | <p>Having spoken to Mr and Mrs Morrison after the meeting today they have instructed me to write to you to confirm that proposed allocation- POLICY H6-1: Land east of Mill Lane 1. Land east of Mill Lane (0.9ha) - is NOT going to come forward as a Gypsy Traveller site and is not deliverable and should not be allocated as such.</p> <p>Mr and Mrs Morrison object in the strongest possible terms to their site being allocated.</p> <p>Please can you ensure the EIP Inspector is made aware of this urgently.</p> | <p>This comment was submitted following a meeting regarding planning applications from the landowner to remove the gypsy and traveller occupancy conditions from their adjacent caravan site. It was made clear during this meeting that the planning policy team were highly unlikely to remove its objections to these being approved on the basis of the principles of imposing and/or removing planning conditions; and an ongoing unmet need for gypsy and traveller accommodation. In March 2024, before the planning applications were submitted, the landowner signed a declaration. This stated that they do not object to the Council's proposal to allocate their land for gypsy and traveller accommodation use and that they would continue to liaise with the Council as necessary.</p> <p>Whilst the Council acknowledges this response. It also reaffirms its commitment to delivering this allocation. If the site cannot satisfactorily be delivered within the existing ownership, then we confirm our estates team are willing to enter into negotiations to purchase the site in order to deliver it in conjunction with a Housing Association. As a last resort, the team would be willing to seek council approval to use compulsory purchase powers, should negotiations fail.</p> | No | N/A |